
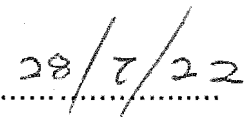


THE LEICESTERSHIRE COUNTY COUNCIL
(VARIOUS ROADS IN THE DISTRICT OF NORTH WEST
LEICESTERSHIRE) CONSOLIDATION ORDER 2022

In accordance with the Scheme of Delegation, I concur with the decision of the Director of Environment and Transport to exercise her delegated power to make the above Traffic Regulation Order under Sections 1,2,4,5,19,32,35,45,46,47,49 and Part IV of Schedule 9 of the Road Traffic Regulation Act 1984.

Signed.....

Dated.....

For Director of Law & Governance

THE LEICESTERSHIRE COUNTY COUNCIL
(VARIOUS ROADS IN THE DISTRICT OF NORTH WEST LEICESTERSHIRE)
CONSOLIDATION ORDER 2022

The Leicestershire County Council in exercise of its powers under Sections 1, 2, 4, 5, 19, 32, 35, 45, 46, 47, 49 and Part IV of Schedule 9 of the Road Traffic Regulation Act 1984, as amended, and after consultation with the Chief Officer of Police in accordance with Part III of Schedule 9 of the 1984 Act hereby makes the following Order.

Arrangement of Parts, Articles and Schedules

Part I – Preliminary

1. Citation and Commencement
2. Interpretation
3. Statutory Provision
4. Prohibitions, restrictions and requirements by Order

Part II - Prohibition and Restriction of Waiting and Loading

5. Designation
6. Prohibition and restriction of Waiting
7. Prohibition and restriction of Loading
8. Controlled Parking Zone
9. Contravention of the general provision

Part III - Prohibition and Restriction of Stopping

10. Designation
11. Prohibition and restriction of stopping
12. Contravention of the general prohibition

Part IV – Permitted Parking Places

13. Designation
14. Classes
15. Manner of standing
16. Restriction on parking
17. No return
18. Power to Suspend use of Parking Places
19. Contravention of the general prohibition

Part V – Pedestrian Zone

20. Designation
21. Prohibition of driving
22. Prohibition and restriction of waiting and loading
23. Contravention of the general prohibition

Part VI – Exemptions

24. General Exemptions
25. No exemption during prohibition of driving

- 26. Exemptions from prohibitions and restrictions of waiting
- 27. No exemption during a prohibition for loading
- 28. Exemptions from prohibitions of stopping for specific classes of vehicle
- 29. Exemptions from prohibitions of stopping for public service vehicles
- 30. Exemptions from prohibitions of stopping for red routes and red route clearways
- 31. Exemptions from parking places
- 32. Exemption for disabled person vehicles in permitted parking places
- 33. Exemption for permit holders in permitted parking places
- 34. Exemption for disabled person vehicles in permitted parking place reserved for Disabled Blue Badge Holders
- 35. Exemption for electric charging parking place
- 36. Exemption for loading in a pedestrian zone
- 37. Exemption with street trading consent in pedestrian zones
- 38. Exemption for inclement weather in pedestrian zones

Part VII – Contraventions and Enforcement

- 39. Serve a Penalty Charge Notice (PCN)
- 40. Approved Device
- 41. Payment period
- 42. PCN details
- 43. Registered owner
- 44. Fixed Penalty Notice by Police Officer
- 45. Fixed Penalty Notice and PCN both issued
- 46. Invalidation to this Order

Part VIII – Parking Dispensations

- 47. Application for and issue of a parking dispensation
- 48. Refund of charge paid in respect of a parking dispensation
- 49. Surrender, withdrawal and validity of a parking dispensation
- 50. Form of parking dispensation

Part IX – Permits

Entitlement to and application for permits

- 51. Residents' permits
- 52. Workplace permits
- 53. Visitor's permits
- 54. Trade visitor and Long Term Trade visitor permits
- 55. Classes of vehicles for which permits are applicable
- 56. Evidence in respect of application

Issue of permits

- 57. Residents' permits
- 58. Workplace permits
- 59. Visitor's permits
- 60. Trade visitor and Long Term Trade visitor permits

Use and condition of use of permits

- 61. Use of permits

62. Not guaranteed space

Surrender, withdrawal and validity of permits

63. Surrender of permits

64. Surrender events

65. Withdrawal of permit

66. Validity of permit

67. Validity of visitor, trade and long term trade visitor permit

Application for and use of duplicate permits

68. Duplicate Permits

Forms of Permits

69. Residents Permit

70. Workplace Permit

71. Visitor's Permit

72. Trade visitor and Long Term Trade visitor permit

73. Other Permits

74. Virtual permit

Part X – Disc Parking

75. Disc Parking

76. Issue of Disc for Parking

77. Use of a Disc for Parking

78. Not guaranteed space

79. Surrender of Disc for Parking

80. Surrender Events

81. Validity of the Disc for Parking

Part XI – Revocations

82. Revocation of orders

Schedule 1

Section 1: Roads or Parts of Roads for the Purposes of Permit Users

Section 2: Roads or Parts of Roads within a Controlled Parking Zone(s)

Section 3: Roads or Parts of Roads within a Disc Parking Zone(s)

PART I – PRELIMINARY

1. Citation and Commencement

This Order shall come into operation on the eight day of August 2022 and may be cited as the “The Leicestershire County Council (District of North West Leicestershire) Consolidation Order 2022”

The Leicestershire County Council (Prohibition and Restriction of Waiting and Loading and Parking Places) Plans (the “Plans”) are incorporated into this Order.

2. Interpretation

In this Order, except where the context otherwise requires, the following expressions have the meaning hereby respectively assigned to them:

“the 1847 Act” means the Town Police Clauses Act 1847

“the 1971 Act” means Banking and Financial Dealings Act 1971

“the 1980 Act” means the Highways Act 1980

“the 1984 Act” means the Road Traffic Regulation Act 1984

“the 1986 Regulations” means The Road Vehicles (Construction and Use) Regulations 1986

“the 1988 Act” means the Road Traffic Act 1988

“the 2000 Regulations” means The Local Authorities' Traffic Orders (Exemptions for Disabled Persons) (England) Regulations 2000

“the 2004 Act” means the Traffic Management Act 2004

“the 2022 General Provisions Regulations” means The Civil Enforcement of Road Traffic Contraventions (Approved Devices, Charging Guidelines and General Provisions) (England) Regulations 2022

“the 2022 Appeals Regulations” means The Civil Enforcement of Road Traffic Contraventions (Representations and Appeals) (England) Regulations 2022

“appropriate national authority” means as regards England, the Secretary of State

“approved device” means a device of a description specified in an Order made by the appropriate national authority

"an NHS ambulance service" means an NHS trust or NHS foundation trust established under the National Health Service Act 2006 which has a function of providing ambulance services

"at any time" means all days and all hours

"ambulance" means a vehicle which is constructed or adapted for, and used for no purpose other than, the carriage of sick, injured or disabled people and is readily identifiable as a vehicle used for the carriage of such people by being marked with the word "Ambulance"

"bullion vehicle" means a vehicle which is constructed or adapted for, and used for no purpose other than transporting valuables and cash, and is readily identifiable as a vehicle used for the carriage of such goods

"bus" has the same meaning as in Section 3(2) of the 1986 Regulations

"bus lane" has the same meaning as in Section 144 of the Transport Act 2000

"business" means for the purposes of Part IX of this Order any trade or profession conducted from premises wholly or principally used or adapted for use those purposes within a CPZ such premises being listed either a local or central non-domestic rating list

"carriageway" has the same meaning as in Section 329 of the 1980 Act

"CEO" means a Civil Enforcement Officer

"charging post" means an installation adjacent to a parking place for the purposes of recharging the battery of an electric vehicle by way of a connecting lead

"civil enforcement officer" has the same meaning as in Section 76 of the 2004 Act and appointed by or on behalf of the Council

"class of vehicle" means the type of vehicle specified as being permitted to use the length of highway specified in the schedules

"clearway" means a length of road where stopping is prohibited

"commercial vehicle" means any vehicle of which exceeds five tonnes maximum gross weight, but not a motor vehicle constructed or adapted solely for the carriage of not more than 12 passengers or a hackney carriage

"contravention" means a failure to comply with restrictions and prohibitions set out in this Order that may result in the issue of a penalty charge notice

"contra-flow" means a part of the carriageway of a road where –

- (a) traffic is authorised to proceed in the opposite direction to the usual direction of traffic on that part, or
- (b) specified class of traffic is authorised to proceed in the opposite direction to other traffic on that carriageway

"controlled parking zone" or "CPZ" means an area identified in Schedule 1 and/or Schedule 3 to this Order by a unique zone identifier within which streets are regulated by waiting, loading and parking restrictions as described in this Order

"council" means the Leicestershire County Council and includes any parking services contractors or authorised agent appointed by or acting on behalf of the Council for the purposes of any function under the provisions of this Order

"cycle" means a pedal cycle not being propelled by mechanical power

"cycle lane" means a length of road specified in this Order as a cycle lane and separated from the rest of the carriageway by a traffic sign

"date of service" means service of a notice or charge certificate contained in a letter sent by first class post which has been properly addressed, pre-paid and posted shall, unless the contrary is proved, be taken to have been effected on the second working day after the day of posting

"disabled persons' badge" has the same meaning as in Regulation 3 of the 2000 Regulations

"disc parking place" means a parking place reserved for vehicles displaying a disc for parking

"disc for parking" means a disc issued under the provisions of Part IX of this Order

"dispensation / waiver" means a specific exemption allowing vehicles to park within a defined location, granted by the Council pursuant to this Order

"driver" means an individual authorised to drive a vehicle who has allegedly contravened this Order that may not necessarily be the owner or keeper of that vehicle and therefore, when identified, shall be responsible for payment of the Penalty Charge Notice

"dual-purpose vehicle" has the same meaning as in Section 3(2) of the 1986 Regulations

"duly authorised person" means for the purposes of the supervision and enforcement of the provisions of this Order means a Police Officer in uniform or civil enforcement officer or any other person acting on behalf of the Council

"electric vehicle" means a vehicle including a motor cycle in which electrical motive power is derived from an electrical storage battery which is not connected to any source of power when the vehicle is in motion

"electric vehicle charging point" means a length of road indicated by a traffic sign authorising it to be used for the leaving of vehicles in accordance with the provisions of this Order

"electric vehicle permit" means a permit issued under the provisions of Part IX of this Order

"enactment" means any enactment, whether public, general or local, and includes any Order, byelaw, regulation, scheme or other instrument having effect by virtue of an enactment

"fire and rescue vehicle" means a vehicle being used for fire and rescue purposes or operating under the instructions of the Fire and Rescue Authority

"footway" has the same meaning as Section 329 of the 1980 Act

"footway parking" means an area of footway indicated as a parking place

"goods" means heavy or bulky items of any kind whether animate or inanimate for the purposes of being sold

"goods vehicle" has the same meaning as in Section 138 of the 1984 Act

"hackney carriage" has the same meaning as in Section 38 of the 1847 Act

"heavy commercial vehicle" has the same meaning as in Section 138 of the 1984 Act

"lay-by" means any area of carriageway intended for the waiting of vehicles and lying at the side of the road and bounded partly by a traffic sign and partly by the outer edge of that carriageway on the same side of the road as that on which the sign is placed

"loading" means a vehicle whilst being used in a length of road to enable goods to be loaded or unloaded, provided that when the aforementioned purposes have been completed, the vehicle must immediately proceed out of that length of road

"local authority" means as regards England, a county council, a London authority, a metropolitan, district council or the Council of the Isles of Scilly

"local bus" means a public service vehicle

"market day" means any day of the week approved and authorised under a market charter for the holding of a market or such other bona fide licensed market

"market trader" means any person duly authorised by an appropriate body to trade from an authorised market stall or stand or location as from time to time may be specified by the appropriate body for the purposes of trading

"motor car" has the same meaning as in Section 136 of the 1984 Act

"motor cycle" has the same meaning as in Section 136 of the 1984 Act

"motor vehicle" has the same meaning as in Section 136 of the 1984 Act

"owner" in relation to a vehicle, means the registered keeper of that vehicle namely the person for the time being shown on the register as registered keeper in the register kept in accordance with Section 21 the Vehicle Excise and Registration Act 1994

"parking charge" in relation to a vehicle left in a charged parking place shall be determined by reference to the Tariff of Charges in Schedule 2

"parking contravention" has the same meaning as in Schedule 7 Part 1 of the 2004 Act

"parking disc" has the same meaning as in Regulation 8(5) of the 2000 Regulations

"parking place" means the part of road authorised by this Order to be used as a parking place of a type as defined in Schedule 3 to this Order

"parking period" means the period of time in respect of which a Parking Charge is applicable

"parking ticket" means a ticket issued by a ticket machine relating to a parking place that is subject to a parking charge

"partial footway parking" means a parking place placed partly on the road and partly on the footway

"passenger vehicle" means a motor vehicle other than a motor cycle constructed solely for the carriage of passengers and their effects and adapted to carry not more than 8 passengers exclusive of the driver, and not drawing a trailer

"pay and display" means a system of payment of a parking charge for the parking of motor vehicles used in parking places where pre-paid tickets must be obtained and be displayed in the appropriate manner within the vehicle for the entire

period that the vehicle is parked, unless payment for parking has been made by "pay by phone"

"pay by phone" means a method of payment for a parking period whereby a parking charge (and any appropriate administration charge) is collected by a Leicestershire County Council appointed third party, via an arranged account, with payment being made over the telephone or by other electronic system (including via the internet) by credit or debit card or other means of secure authorised payment

"pedestrian crossing" means a crossing for pedestrians established:-

- (a) by a local authority under Section 23 of the 1984 Act, or
- (b) by the Secretary of State in the discharge of the duty imposed on him by Section 24 of the 1984 Act

"pedestrian zone" means an area to which the entry of vehicles is prohibited or restricted

"PCN" means a Penalty Charge Notice

"penalty charge" has the same meaning as in Section 92 of the 2004 Act

"penalty charge notice" means a notice issued or served by a Civil Enforcement Officer pursuant to the provisions of Sections 72 and 92 of the 2004 Act

"permit" means a permit issued under the provisions of Part IX of this Order

"permit holder" means a person to whom a permit has been issued under the provisions of this Order

"permit zone"

- (a) means a space in a Permit Parking Place which is provided for the leaving of a vehicle in Schedule 1 and/or Schedule 3 of this Order,
- (b) means any part of the carriageway, not already being restricted by a traffic sign which is provided for the leaving of a vehicle and identified in Schedule 1 and/or Schedule 3 of this Order

"permitted hours" means in relation to a parking place the period specified for the type of parking place defined, unless such hours are at any time as specified on the Plans

"permit identifier" means any symbol, logo, letter or name specified on a permit which indicates a zone identifier

"Plans" means those plans listed in Schedule 3 to this Order

"police officer" means a warranted officer employed by a Police Authority

"police vehicle" means a vehicle being used for police purposes or operating under the instructions of a Chief Officer of Police for a Police Authority

"prescribed time" means in relation to a parking place the period specified for the type of parking place defined, unless such hours are at any time as specified on the Plans

"prohibited hours" means in relation to any part of the carriageway the hours which waiting by vehicles is prohibited as specified on the Plans

"public works vehicle" has the same meaning as in Section 3(2) of the 1986 Regulations

"public service vehicle" has the same meaning as in Section 1 of the Public Passenger Vehicles Act 1981

"refuse vehicle" means a vehicle designed for use and used solely in connection with street cleansing, the collection or disposal of refuse, or the collection or disposal of the contents of gullies or cesspools

"relevant fee" the payment required to be made in accordance with the provisions of this Order such fee being determined by the Council in accordance with its Scale of Fees and Charges for the time being in force or any revision or replacement thereof

"relevant position"

- (a) In relation to the display of Disabled Person's Badge; has the same meaning as that ascribed to it in Regulation 4 of the 2000 Regulations,
- (b) In relation to a permit; exhibited on the windscreen, dashboard or fascia of the vehicle or, where the vehicle does not have a windscreen, dashboard or fascia, in a conspicuous position on the vehicle so that the whole information on the front of the permit is clearly legible from outside the vehicle
- (c) In the case of a parking ticket; a vehicle displays a parking ticket in the relevant position if the said ticket is exhibited in a conspicuous position within or on the said vehicle so that the time of the expiry, date of issue and other particulars shown thereon (as applicable) are clearly visible and can be read from outside the said vehicle for the duration of the parking period
- (d) In relation to a disc for parking; exhibited on the windscreen, dashboard or fascia of the vehicle or, where the vehicle does not have a windscreen, dashboard or fascia, in a conspicuous position on the vehicle so that the whole information on the front of the permit is clearly legible from outside the vehicle
- (e) Nothing in paragraphs (b) to (d) of relevant position shall apply where a virtual permit, virtual ticket or virtual disc is issued

"resident" in Part IX of this Order means a person whose usual place of abode is premises the postal address of which is in any road or part of a road being a part of a residents' parking zone described in Schedule 1 and/or Schedule 3 to this Order, or any person deemed to be a resident by the Council

"residents' permit" means a permit issued under the provisions of Part IX of this Order

"residents' permit holder" means a person to whom a permit has been issued under the provisions of this Order

"residents' parking place" means any part of a road specified in Schedule 1 and/or Schedule 3 of this Order

"residents' parking zone"

- (a) means a space in a Residents' Parking Place which is provided for the leaving of a vehicle in any location specified in Schedule 1 and/or Schedule 3 of this Order
- (b) means any part of the carriageway, not already being restricted by a traffic sign which is provided for the leaving of a vehicle in any location specified in Schedule 1 and/or Schedule 3 of this Order

"residents' visitors parking permit" means a visitors permit

"residents' visitors parking permit holder" means a person to whom a permit has been issued under the provisions of Part IX of this Order

"restricted parking zone" means an area of road where the waiting of vehicles is prohibited or restricted, which each entrance for vehicular traffic has been indicated by a traffic sign and such areas are identified in Schedule 1 and/or Schedule 3 to this Order

"road" has the same meaning as in Section 142 of the 1984 Act

"road marking" means a traffic sign consisting of a line or mark or legend on the surface of the road of any size, colour and type prescribed or authorised under, or having effect as though prescribed or authorised under, Section 64 of the 1984 Act

"Scale of Fees and Charges" means that record of all fees and charges required by the Council in Order to perform the relevant functions and which includes the fees and charges that are reasonably necessary pursuant to this Order for the time being in force or any revision or replacement thereof

"school" means an educational institution which is principally concerned with providing education

"school day" means any day of the week on which a school is open as an educational institution and any other purpose for which the school is open

"school keep clear marking" means part of the carriageway indicated by the relevant diagram in the Traffic Signs Regulations and General Directions 2016

"solo motor cycle" means a motor cycle without a side car and having two wheels

"specified period" means permitted hours, prescribed times or prohibited hours

"Statutory Grounds of Appeal" means that one or more of the grounds specified in the 2022 Appeals Regulations applies

"street trading consent" means any street trading or street activity given by a local authority

"street trading" means an individual or company wishing to sell any item from a stall, trailer or vehicle

"street activity" means an individual, charity or company wishing to promote services that are not for sale

"taxi" has the same meaning as in Section 37 of the 1847 Act

"taxi rank" means an area of carriageway reserved for use by hackney carriages waiting to pick up passengers

"telecommunication system" has the same meaning as in Section 4 of the Telecommunications Act 1984

"ticket" means a ticket issued by a ticket machine relating to a charged parking place

"ticket machine" means apparatus designed to indicate the time and to issue tickets indicating the payment of a charge and the period in respect of which it has been paid in relation to the leaving of a vehicle in a charged parking place

"traffic sign" means a sign of any size, colour and type prescribed or authorised under, or having effect as though prescribed or authorised under, Section 64 of the 1984 Act

"universal service provider" has the same meaning as in Part 3 of the Postal Services Act 2011; and references to the provision of a universal postal service shall be construed in accordance with that Part

"vehicle" means:-

- a) a mechanically propelled vehicle, intended or adapted for use on the road;

b) a cycle in actual use for the purpose of cycling.

"verge" means any part of a road which is not a carriageway or a footway

"visitors permit" means a permit issued under the provisions of Part IX of this Order

"virtual disc" means an electronic record of a disc for parking issued under the provisions of Part X of this order;

"virtual permit" means an electronic record of a residents' permit, residents visitor permit, business permit or business visitors permit issued under the provisions of Part IX of this Order

"virtual ticket" means an electronic record relating to a parking place that is subject to a parking charge

"zone" means an area comprising the respective roads specified in Schedule 1 and/or Schedule 3

"zone identifier" means any symbol, logo, letter or name which indicates or identifies an area or location in which restrictions on the parking of vehicles apply, displayed on a traffic sign

"working day" means any day except a Saturday or a Sunday; New Year's Day; Good Friday; Christmas Day; any other day which is a bank holiday in England and Wales under the 1971 Act

"workplace permit" means a permit issued under the provisions of Part IX of this Order;

"workplace visitor permit" means a visitor permit

3. Any reference in this Order to a specific statute or statutory provision includes references to any statutory modification extension or re-enactment of such statute or statutory provision and to any regulations Orders bye laws or other subordinate legislation made under such statute or statutory provision from time to time AND any reference in this Order to a specific Council policy or document includes references to any modification extension or variation of such policy or document from time to time.
4. The prohibitions, restrictions and requirements imposed by this Order are in addition to and not in derogation of any restriction, prohibition or requirement imposed by any other enactment and any exception or exemption from the provisions of this Order is without prejudice to the provisions of any other enactment

Part II – Prohibition and Restriction of Waiting and Loading

5. Designation

Any length of road identified as such on the Plans are hereby designated as a waiting restriction or a loading restriction is hereby designated as a waiting restriction or loading restriction.

6. Prohibition and restriction of Waiting

Save as provided in Part VI, articles 24 to 27 of this Order no person shall cause or permit any vehicle to wait on any road;

- (a) where waiting is prohibited during the times shown on the Plans;
 - (b) shown on the Plans as a parking place,
- except in accordance with this Order.

Where a specified period is shown on the Plans it shall relate to the restriction identified by Schedule 3 and shall apply to all restrictions of that type on the Plans.

Restrictions identified by Schedule 3 with different specified times that appear on the same Plan will be individually labelled.

7. Prohibition and restriction of Loading

Save as provided in Part VI, articles 24 to 27 to this Order no person shall cause or permit any vehicle to wait for the purpose of enabling goods to be loaded or unloaded from the vehicle on any road;

- (a) where loading is prohibited during the times shown on the Plans;
 - (b) shown on the Plans as a parking place,
- except in accordance with this Order.

Where a specified period is shown on the Plans it shall only relate to the restriction identified by Schedule 3 and shall apply to all restrictions of that type on the Plans.

Restrictions identified by Schedule 3 with different specified times that appear on the same Plan will be individually labelled.

8. Controlled Parking Zone

Save as provided in Part VI, articles 24 to 27 to this Order no person shall cause or permit any vehicle to wait on any road where a CPZ is indicated on the Plans except in accordance with this Order.

9. Contravention of the General Prohibition

Where a person contravenes the prohibition set out in articles 6, 7 or 8 to this Order and does not fall into any of the exemptions in Part VI to this Order the

owner of that vehicle shall incur a penalty charge and will be issued with a penalty charge notice.

Part III – Prohibition and Restriction of Stopping

10. Designation

Any lengths of road identified as such on the Plans are hereby designated as a no stopping restriction, school keep clear marking, keep clear marking, red route, red route clearway, urban clearway or clearway is hereby designated as a prohibition of stopping restriction.

11. Prohibition and restriction of Stopping

Save as provided in Part VI, articles 24, 28 to 30 to this Order no person shall cause or permit any vehicle to stop on any road;

(a) where stopping is prohibited during the times shown on the Plans;

(b) shown on the Plans as a parking place,

except in accordance with this Order.

Where a specified period shown on the Plans it shall only relate to the restriction identified by Schedule 3 and shall apply to all restrictions of that type on the plan.

Restrictions identified by Schedule 3 with different specified times that appear on the same plan will be individually labelled.

12. Contravention of the General Prohibition

Where a person contravenes the prohibition set out in article 11 to this Order and does not fall into any of the exemptions in Part VI to this Order the owner of that vehicle shall incur a penalty charge and will be issued with a penalty charge notice.

Part IV – Permitted Parking Places

13. Designation

The lengths of the roads identified on the Plans are authorised to be used, subject to the following provisions of this Order, as parking places for such classes of vehicles, in such positions and on such days and during such hours as identified on the Plans.

14. Classes

Where a parking place is identified in the Plans and described as available for vehicles of the specified class, the driver of a vehicle shall not permit it to wait in that parking place unless it is of the specified class.

15. Manner of standing

The position of the vehicle is such that it is wholly within the limits of a parking place which is delineated and identified as a parking place by a traffic sign

16. Restriction on parking

No person shall use a vehicle while it is in the parking place in connection with the sale of any article to persons in or near the parking place or in connection with the selling or offering for hire of his skill or the skills or services of any other person.

17. No return

No vehicle which has been taken away from a parking place during the permitted hours shall, until the 'no return' period as defined, again be left in that parking place during the permitted hours.

18. Power to Suspend use of Parking Places

A Police Officer in uniform or a duly authorised person may suspend the use of a Parking Place or part thereof whenever they consider such suspension reasonably necessary:

- (a) for the purpose of facilitating the movement of traffic or promoting its safety;
- (b) for the purpose of any building operation, demolition or excavation in or adjacent to the Parking Place or the maintenance, improvement or reconstruction of the Parking Place or the laying, erection, alteration, removal or repair in or adjacent to the Parking Place of any sewer or of any main, pipe or apparatus for the supply of gas, water or electricity or of any Electronic Communications Line or Traffic Sign;
- (c) on any occasion on which it is likely by reason of some public procession, rejoicing or special attraction that any street will be thronged or obstructed;

- (d) for any other purpose which the Council or Local Authority may from time to time deem appropriate and which has received their prior approval.
- (e) Any person suspending the use of a Parking Place or any part thereof in accordance with the provisions of paragraph a, b, c, or d of this article may thereupon place or cause to be placed, in or adjacent to that Parking Place or the part thereof the use of which is suspended, a Traffic Sign, indicating that waiting by vehicles is prohibited.

19. Contravention of the General Prohibition

Where a person contravenes the restriction on parking set out in articles 14 to 17 to this Order and does not fall into any of the exemptions in Part VI, articles 24, 25 and 31 to 35 to this Order the owner of that vehicle shall incur a penalty charge and will be issued with a penalty charge notice.

Part V – Pedestrian Zone

20. Designation

Any lengths of road identified as such on the Plans are hereby designated as a pedestrian zone or pedestrian and cycle zone are hereby designated as a pedestrian zone.

21. Prohibition of driving

Save as provided in Part VI, article 24 to this Order no person shall cause or permit;

- (a) any vehicle to proceed where riding or driving is prohibited in a pedestrian zone during the times shown on the Plans
- (b) any motor vehicle to proceed where driving is prohibited in a pedestrian zone during the times shown on the Plans;
- (c) shown on the Plans as a parking place, except in accordance with this Order.

22. Prohibition of waiting and loading

Save as provided in Part VI, articles 24, 36 to 38 to this Order no person shall cause or permit;

- (a) any vehicle to wait where riding, driving, waiting or loading is prohibited in a pedestrian zone during the times shown on the Plans
- (b) any motor vehicle to wait where driving, waiting or loading is prohibited in a pedestrian zone during the times shown on the Plans;
- (c) shown on the Plans as a parking place, except in accordance with this Order.

Where a specified period shown on the Plans it shall only relate to the restriction identified by Schedule 3 and shall apply to all restrictions of that type on the plan.

Restrictions identified by Schedule 3 with different specified times that appear on the same plan will be individually labelled.

23. Contravention of the General Prohibition

Where a person contravenes the prohibition set out in articles 21 and 22 to this Order and does not fall into any of the exemptions in Part VI, this Order the owner of that vehicle shall incur a penalty charge and will be issued with a penalty charge notice.

Part VI – Exemptions

General Exemptions

24. Nothing in Parts II, III IV or V of this Order shall prohibit any person from causing or permitting any vehicle to stop or wait for so long as may be necessary:

- (a) Upon the direction or with the permission of a Police Officer in uniform or CEO
- (b) To enable a vehicle if it cannot conveniently be used for such purpose in any other road to be used in connection with any
 - i. building operation,
 - ii. demolition or excavation,
 - iii. the removal of any obstruction to traffic,
 - iv. the maintenance, improvement, or reconstruction of the parking place or length of road or any part thereof,
 - v. or the laying, erection, alteration or repair in or near the parking place or length of road of any sewer or of any main pipe or apparatus for the supply of gas, water or electricity or of any telecommunications apparatus as defined in Section 4(3) of the Telecommunications Act 1984;
- (c) If the vehicle cannot be conveniently used for such purpose in any other road, to be used in the service of a local authority or a water authority in pursuance of statutory powers or duties;
- (d) The vehicle to be used for fire and rescue, ambulance or police purposes;
- (e) If a vehicle is waiting owing to the driver being prevented from proceeding by circumstances beyond the control of the driver or to such waiting as is necessary to prevent an accident;
- (f) Where the driver is required by law to stop.

25. Nothing in article 24 paragraph (b) and (c) shall apply during the period where a prohibition of driving is specified in this Order

Exemptions from Prohibitions and Restriction of Waiting

26. Nothing in Part II of this Order shall prohibit any person from causing or permitting any vehicle to wait for so long as may be necessary:

- (a) For a person to board or alight from a vehicle;
- (b) If the vehicle of a universal service provider is to be used for the purpose of delivering and/or collecting mail;

- (c) For goods to be loaded or unloaded from the vehicle;
 - (d) For the vehicle to take in petrol, oil, water, or air from any garage situated on or adjacent to the said lengths of road;
 - (e) If the vehicle is a Public Service Vehicle in service;
 - (f) For a Disabled Person's Vehicle which displays a Disabled Person's Badge and a Parking Disc, on which the Driver or other person in charge of the Vehicle has marked the time at which the period of waiting began, to wait in any of the roads, lengths of road or sides of road specified on the Plans for a period not exceeding three hours (not being a period separated by an interval of less than one hour from a previous period of waiting by the same vehicle in the same length of road or on the same side of road on the same day);
 - (g) For any vehicle, other than a privately owned vehicle, which is being used as an official vehicle for the purposes of a wedding (bridal vehicle) -at a location where a ceremony is taking place;
 - (h) For any vehicle, other than a privately owned vehicle, which is being used as an official vehicle for the purposes of a funeral (hearse and cortege) at a location where a ceremony is taking place or at a funeral directors;
27. Nothing in article 26 paragraph (b) to (h) shall apply during the period where a prohibition of loading is specified in this Order.

Exemptions from Prohibitions of Stopping

28. Nothing in Part III of this Order shall prohibit any vehicle being a hackney carriage, ambulance, fire and rescue vehicle or police vehicle to wait upon an authorised parking place specified for the class of vehicle where stopping is otherwise prohibited
29. Nothing in Part III of this Order shall prohibit any person, if the vehicle is a Public Service Vehicle, to wait upon the area of carriageway marked as a bus stop clearway or bus stand clearway where stopping is otherwise prohibited
30. Nothing in Part III of this Order shall prohibit any person, if the vehicle is a hackney carriage to stop to pick up or set down passengers, and to allow the driver of a vehicle displaying a blue badge to stop, to pick up or set down a disabled person where stopping is otherwise prohibited on a red route or red route clearway

Exemptions from Parking Places

31. Nothing in Part IV of this Order shall prohibit any person from causing or permitting any vehicle to wait for so long as may be necessary:
- (a) For a person to board or alight from a vehicle;
 - (b) If the vehicle of a universal service provider is to be used for the purpose of delivering and/or collecting mail;
 - (c) For goods to be loaded or unloaded from the vehicle;
 - (d) For any vehicle, other than a privately owned vehicle, which is being used as an official vehicle for the purposes of a wedding (bridal vehicle) or a funeral (hearse and cortege) at a location where a ceremony is taking place;
32. A disabled person's vehicle which displays in the relevant position a Disabled Person's Badge and a Parking Disc (on which the driver, or other person in charge of the vehicle, has marked the time at which the period of waiting began) to wait in the designated parking place, provided the designated parking place is not restricted to a class of vehicle;
33. At all times during which a vehicle is in a permitted parking place identified on the plans as a permit parking place during the permitted hours and for more than the maximum permitted stay, there shall be displayed in a conspicuous manner on the said vehicle a valid parking permit or have a valid parking dispensation issued in accordance with the provisions of this Order.
34. Nothing in article 31 shall apply to a vehicle parked in a permitted parking place reserved for Disabled Blue Badge Holders.
35. At all times during which a vehicle is in a permitted parking place identified on the plans as a parking place reserved for recharging of electric vehicles during the permitted hours, the driver shall cause that vehicle to be connected and charging to the charging post installed in respect of the parking place.

Exemptions from Pedestrian Zones

36. Nothing in Part V of this Order shall prohibit any vehicle to wait for the purpose of goods to be loaded or unloaded from the vehicle outside of the period where a prohibition of loading and/or driving is specified in this Order.

37. Nothing in Part V of this Order shall prohibit any vehicle to wait for the purpose of street trading or for street activity and whereby a street trading consent has been obtained.

38. Nothing in Part V of this Order shall prohibit any vehicle to wait for the purpose of goods to be loaded to a vehicle under the explicit direction of a duly authorised person on behalf of the Council during periods of inclement weather.

Part VII – Contraventions and Enforcement

39. Where the Council have reason to believe that a Penalty Charge is payable in relation to a vehicle which has contravened this Order the Council will serve a Penalty Charge Notice (PCN) in accordance with the 2022 General Provisions Regulations:-
- (a) on the person appearing to be the owner or keeper of the vehicle; or
 - (b) on the driver.
40. The Council will carry out civil enforcement of any contravention of any prohibitions, restrictions or provisions of this Order by permitting the imposition of a Penalty Charge only on the basis of a record produced by the means of "Approved Device".
41. If a vehicle owner, keeper or driver contravenes any prohibitions or restrictions of this Order, a charge set by the Council pursuant to Section 77 and Schedule 9 of the 2004 Act the Penalty Charge is to be paid in the manner described in the notice within 28 days of the Date of Service of the PCN, or within 14 days of the Date of Service of the PCN in the case it shall be reduced by one half.
42. A PCN must state: -
- (a) the registration mark of the vehicle or where the vehicle is being used under a trade licence, the number of the trade plate carried by the vehicle involved in the alleged contravention;
 - (b) the date and time at which the CEO first noticed that a contravention of this Order had occurred in respect of the date known as the Contravention Date;
 - (c) the grounds on which the CEO believes that a Penalty Charge is payable with respect to that vehicle;
 - (d) the amount of the Penalty Charge which is payable;
 - (e) that the Penalty Charge must be paid before the end of the period of 28 days beginning with the date of service of the PCN;
 - (f) that if the Penalty Charge is paid before the end of the period of 14 days beginning with the Date of Service of the PCN, it shall be reduced by one half;
 - (g) that if the Penalty Charge is not paid on or before the end of the 28 period the Enforcement Authority may serve a Notice to Owner on the owner of the vehicle requiring payment of the penalty charge;
 - (h) the postal address to which representations are to be sent;
 - (i) any electronic mail address or FAX number to which representations may be sent as an alternative to the postal address;
 - (j) the manner in which the penalty charge may be paid;
 - (k) the date of issue, being the date on which the PCN was produced by the Council or approved Local Authority;
 - (l) the address to which payment of the Penalty Charge must be sent.

43. Where a Notice to Owner is served it shall be to the registered owner at the time of the contravention.
44. Where a Police Officer in uniform is satisfied that a driver of a vehicle has committed an alleged offence under the provisions of this Order such that liability to a Fixed Penalty Notice arises, a Police Officer may issue such a notice at the time and date of the alleged offence to the driver of the vehicle, which shall include the particulars listed in Section 52 of The Road Traffic Offenders Act 1988.
45. Where the owner, keeper or driver has been issued a PCN by the Council and it is proven by the owner, keeper or driver that he was also issued a Fixed Penalty Notice or a Summons for the same day and time for the same contravention by a Police Officer, then the Council shall no longer proceed with its PCN or where the PCN was paid in accordance with this Order the amount that was paid will be refunded in full as soon as reasonably practicable.
46. If a Court, the Department for Transport, the Bus Lane/National Parking Adjudication Service or the Traffic Enforcement Centre declares any part of this Order to be invalid or unenforceable, such declaration shall not invalidate the remainder of the Order.

Part VIII - Parking Dispensation

47. Application for and issue of a parking dispensation

A person who intends to use a vehicle in connection with building, construction, demolition, repair or maintenance or other operations or works to premises or land adjacent to a prohibition of waiting or parking place, or their agent or the person commissioning the works; may apply to the Council for the issue of a parking dispensation which may be valid for use with that business user's vehicles and any such application shall be made to and issued by the Council and shall include the particulars and information required by such to be supplied.

The Council may at any time require an applicant for a parking dispensation to produce to an officer of the Council such evidence in respect of an application for parking dispensation made to them as they may reasonably call for to verify any particulars or information given to them or in respect of any parking dispensation issued by them as they may reasonably call for to verify that parking dispensation is valid.

Upon receipt of an application duly made under the foregoing provisions of this article and upon receipt of a charge specified, the Council upon being satisfied that in all the circumstances it is reasonably necessary for the vehicle to wait in a location where there is a prohibition of waiting or permitted parking place, shall issue to the applicant a parking dispensation valid during the permitted hours;

48. Refund of charge paid in respect of a parking dispensation

A parking dispensation holder who surrenders a parking dispensation to the Council when it is no longer required shall not be entitled to a refund in respect to the charge paid.

49. Surrender, withdrawal and validity of a parking dispensation

A parking dispensation holder may surrender a dispensation to the Council at any time and shall surrender a dispensation to the Council on the occurrence of any one of the events set out in paragraphs (a) to (e) of this article

The Council may, withdraw a parking dispensation if it appears to the Council that any of the events set out in paragraphs (a) to (e) of this article have occurred and the parking dispensation holder shall surrender the parking dispensation.

The events referred to in the foregoing provisions of this article are:

- (a) the parking dispensation holder ceasing to be the user of the vehicle in respect of which the parking dispensation was issued;
- (b) the withdrawal of such a parking dispensation by the Council;
- (c) a vehicle in respect of which such parking dispensation was issued being adapted or used in such a manner that it is not a vehicle of the class specified;
- (d) the issue of a duplicate parking dispensation by the Council;

(e) the parking dispensation ceasing to be valid

50. Form of parking dispensation

A parking dispensation shall be in writing or verbally communicated and shall include the following particulars:

- (a) The registration mark of the vehicle in respect of which the parking dispensation has been issued;
- (b) The period during which, subject to the provisions of article 39, parking dispensation is valid;
- (c) An indication that the parking dispensation has been issued by the Council;
- (d) An indication of the zone, street, part of street, parking place, parking bay or parking space within which the parking dispensation is valid;
- (e) The reason for which the vehicle is necessary; and
- (f) Any other conditions of use that the Council may impose.

Part IX – Permits

Entitlement to and application for permits

51. Residents' permits

Where applicable, any resident or any person as specified in the appropriate Schedule may apply to the Council for the issue of a residents permit in respect of a vehicle(s) of the class specified and any such application shall be made on a form issued by and obtainable from the Council and shall include the particulars and information required by such form to be supplied and accompanied by the Relevant Fee.

52. Workplace permits

Where applicable, any business or any person as specified in the appropriate Schedule may apply to the Council for the issue of a workplace permit in respect of a vehicle(s) of the class specified and any such application shall be made on a form issued by and obtainable from the Council and shall include the particulars and information required by such form to be supplied and accompanied by the Relevant Fee.

53. Visitor permits

Where specified in the appropriate Schedule, any resident or business may apply to the Council for the issue of a visitor permit for use by visitors to the resident/business and any such application shall be made on a form issued by and obtainable from the Council and shall include the particulars and information required by such form to be supplied and accompanied by the Relevant Fee.

54. Trade Visitor/Long Term Trade Visitor permits

Where specified in the appropriate Schedule, any resident or business may apply to the Council for the issue of a trade visitor/long term trade visitor permit for use to the resident/business and any such application shall be made on a form issued by and obtainable from the Council and shall include the particulars and information required by such form to be supplied and accompanied by the Relevant Fee.

55. Classes of vehicles for which permits are applicable

Use of the residents' parking spaces will be restricted to the following classes of vehicles: Passenger Vehicles, Light Goods Vehicles, Dual Purpose Vehicle and Motor Cycles.

56. Evidence in respect of application

The Council may at any time require an applicant for a residents or visitor permit to produce to an officer of the Council or authorised agent such evidence in

respect of an application for a permit made to them as they may reasonably require to verify any particulars or information given to them or in respect of any permit issued by them as they may reasonably require to verify that the permit is valid.

Issue of permits

57. Residents' permits

Upon receipt of an application duly made under the provisions of this Order, the Council, upon being satisfied that the applicant is a resident and has proof of vehicle ownership and on receipt of the Relevant Fee (if applicable), may issue to the applicant a residents permit for the parking of a vehicle during the permitted hours in a parking place to which such permit relates; provided that any limit on the number of permits per resident or per household has not been exceeded.

58. Workplace permits

Upon receipt of an application duly made under the provisions of this Order, the Council, upon being satisfied that the applicant is applying on behalf of a business and on payment of the relevant fee (if applicable), may issue to the applicant a workplace permit for the parking of a vehicle during the permitted hours in a parking place to which such permit relates; provided that any limit on the number of permits per business has not been exceeded.

59. Visitor permits

In accordance with the appropriate Schedules, upon receipt of an application duly made under the provisions of this Order, the Council, upon being satisfied that the applicant satisfies the requirements and on receipt of any fee that the Council may from time to time determine, may issue to the applicant residents/business visitor permits for the parking of a vehicle during the permitted hours in a parking place to which such permit relates; provided that any limit on the number of permits has not been exceeded.

60. Trade Visitor/Long Term Trade Visitor permits

In accordance with the appropriate Schedules, upon receipt of an application duly made under the provisions of this Order, the Council, upon being satisfied that the applicant satisfies the requirements and on receipt of any fee that the Council may from time to time determine, may issue to the applicant trade visitor/long term trade visitor permit for the parking of a vehicle during the permitted hours in a parking place to which such permit relates; provided that any limit on the number of permits has not been exceeded.

Use and condition of use for permits

61. Use of permits

A permit shall only be valid for use during the permitted hours in a parking place on a road within the zone or area identified on the permit and specified in schedule 1 and/or Schedule 3.

62. Not guaranteed space

The issue of a permit does not guarantee a parking space.

Surrender, withdrawal and validity of permits

63. Surrender of permits

A permit holder may surrender such permit to the Council at any time and shall surrender such permit to the Council or authorised agent on the occurrence of any one of the surrender events.

64. Surrender events

Each of the following is a surrender event:

- (a) the permit applicant ceasing to be a resident;
- (b) the permit holder ceasing to be the owner of the vehicle in respect of which the permit was issued;
- (c) the vehicle in respect of which such permit was issued being adapted or used in such a manner that it is not a vehicle of the class specified;
- (d) the issue of a duplicate permit by the Council under the provisions of this Order;
- (e) misuse or fraudulent use of the permit is deemed by the Council;
- (f) at the request of the Council;

65. Withdrawal of permit

The Council may, by notice in writing served on the permit holder at the address shown by that person on the application for the permit or at any other address believed to be that person's residence or place of business, withdraw a permit if it appears to the Council that any one of the surrender events has occurred and the permit holder shall surrender the permit to the Council.

66. Validity of permit

A permit shall only be valid if displayed in the relevant position

A permit shall cease to be valid at the expiration of the period specified thereon or on the occurrence of any of the surrender events, whichever is the earlier.

Where a permit is issued to any person upon receipt of a cheque and the cheque is subsequently dishonoured, the permit shall cease to be of any effect and the Council shall by notice in writing served on the person to whom such permit or voucher was issued by sending the same to the permit holder at the address shown by that person on the application for the permit, or at any other address believed to be that person's place of abode, require that person to surrender the permit or voucher to the Council.

A permit shall cease to be valid if:

- (a) the details have been altered or defaced;
- (b) any additional details required as a condition of the permit are not exhibited; or
- (c) the details cannot be easily read from outside the vehicle.

67. Validity of visitor, trade visitor and long term trade visitor permit

A visitor permit shall only be valid if displayed in the relevant position and fully completed as per the instructions on the individual permit.

Application for and use of duplicate permits

68. Duplicate permits

If a permit is accidentally mutilated or defaced or the figures or particulars thereon have become illegible or the colour of the permit has become altered by fading or otherwise, the permit holder shall surrender it to the Council and apply to the Council for the issue of a replacement.

If a permit is lost or destroyed, the permit holder may apply to the Council for the issue of a duplicate permit.

On application under the provisions of this Order, the Council, being satisfied as to the circumstances as indicated, and on receipt of any fee that the Council may from time to time determine, shall issue a replacement or duplicate permit so marked and upon such issue the original permit or voucher shall become invalid.

All the provisions of this Order shall apply to a replacement or duplicate permit to the same extent as they applied to the original permit.

Form of permits

69. Residents permit

A permit shall be virtual or in writing and shall include the following particulars:-

- (a) the registration mark(s) of the vehicle(s) in respect of which the permit has been issued:

Provided that in exceptional circumstances at the absolute discretion of the Council the vehicle registration mark may be omitted;

- (b) the period during which, subject to the provisions pertaining to surrender or withdrawal, the permit shall remain valid;
- (c) an indication that the permit has been issued by the Council; and
- (d) a code or identification indicating the parking area for which the permit is valid.

70. Workplace permit

A permit shall be virtual or in writing and shall include the following particulars:-

- (a) the period during which, subject to the provisions pertaining to surrender or withdrawal, the permit shall remain valid;
- (b) an indication that the permit has been issued by the Council; and
- (c) a code or identification indicating the parking area for which the permit is valid.

71. Visitor permit

A permit shall be virtual or in writing and shall include the following particulars:-

- (a) the registration mark(s) of the vehicle(s) in respect of which the permit has been issued;
- (b) the period during which, subject to the provisions pertaining to surrender or withdrawal, the permit shall remain valid;
- (c) an indication that the permit has been issued by the Council; and
- (d) a code or identification indicating the parking area for which the permit is valid.

72. Trade Visitor / Long Term Trade Visitor permit

A permit shall be virtual or in writing and shall include the following particulars:-

- (a) the period during which, subject to the provisions pertaining to surrender or withdrawal, the permit shall remain valid;
- (b) an indication that the permit has been issued by the Council; and
- (c) a code or identification indicating the parking area for which the permit is valid.
- (d) a time period

73. Other permits

Any other permit issued by the Council shall be of the form of a Residents, Workplace or Visitor permit and be subject the articles of Part IX to this Order.

74. Virtual permits

A virtual permit shall be registered on an electronic database and shall include the particulars required for a residents' permit or a workplace permit.

Part X – Disc Parking

Entitlement to and application for a Disc for Parking

75. Where applicable, any person as specified in the appropriate Schedule may apply to the Council for the issue of a disc for parking in respect of a vehicle(s) of the class specified and any such application shall be made to the Council and shall include the particulars and information required and accompanied by the Relevant Fee.

Issue of Disc for Parking

76. Upon receipt of an application duly made under the provisions of this Order, the Council, upon being satisfied on receipt of the Relevant Fee (if applicable), may issue to the applicant a disc for the parking of a vehicle during the permitted hours in a parking place to which such the disc relates.

Use and condition of use for a Disc for Parking

77. Use of a Disc for Parking

A disc for parking shall only be valid for use during the permitted hours in a parking place on a road within the zone or area identified on the disc and specified in schedule 1 and/or Schedule 3.

78. Not guaranteed space

The issue of a disc for parking does not guarantee a parking space

Surrender, withdrawal and validity of Disc for Parking

79. Surrender of Disc for Parking

A disc for parking holder may surrender such disc to the Council at any time and shall surrender such disc to the Council or authorised agent on the occurrence of any one of the surrender events.

80. Surrender events

Each of the following is a surrender event:

- (a) misuse or fraudulent use of the permit is deemed by the Council;
- (b) at the request of the Council;

81. Validity of the Disc for Parking

A disc for parking shall only be valid if displayed in the relevant position

The driver of a vehicle shall on exhibiting the disc on the vehicle in accordance with these provisions, set the disc so that it indicates the quarter hour of an hour period during which the vehicle arrived at the permitted parking place.

When the disc exhibited in pursuance of this Part of this Order on a vehicle waiting in a parking place specified in the plans to this Order is showing the time of arrival, the time indicated by the disc shall be treated as evidence that the vehicle has been waiting in that parking place since that time.

A disc for parking shall cease to be valid at the expiration of the period specified thereon.

A disc for parking shall cease to be valid if the details have been altered or defaced and/or the details cannot be easily read from outside the vehicle.

Part XI – Revocations

82. Revocations

The following orders are hereby revoked:

THE LEICESTERSHIRE COUNTY COUNCIL (THE DISTRICT OF NORTH WEST LEICESTERSHIRE) CONSOLIDATION ORDER 2017 (VARIOUS ROADS, ASHBY DE LA ZOUCHE) (AMENDMENT 1) ORDER 2018

THE LEICESTERSHIRE COUNTY COUNCIL (THE DISTRICT OF NORTH WEST LEICESTERSHIRE) CONSOLIDATION ORDER 2017 (VARIOUS ROADS, KEGWORTH) (AMENDMENT 2) ORDER 2018

THE LEICESTERSHIRE COUNTY COUNCIL (THE DISTRICT OF NORTH WEST LEICESTERSHIRE) CONSOLIDATION ORDER 2017 (CHOYCE CLOSE, COALVILLE) (AMENDMENT 3) ORDER 2018

THE LEICESTERSHIRE COUNTY COUNCIL (THE DISTRICT OF NORTH WEST LEICESTERSHIRE) CONSOLIDATION ORDER 2017 (SHORTHEATH ROAD AND LAUD CLOSE, MOIRA) (AMENDMENT 4) ORDER 2018

THE LEICESTERSHIRE COUNTY COUNCIL (THE DISTRICT OF NORTH WEST LEICESTERSHIRE) CONSOLIDATION ORDER 2017 (DISCOVERY WAY, ASHBY DE LA ZOUCHE) (AMENDMENT 5) ORDER 2018

THE LEICESTERSHIRE COUNTY COUNCIL (THE DISTRICT OF NORTH WEST LEICESTERSHIRE) CONSOLIDATION ORDER 2017 (CHURCH LANE, WHITWICK AND SWANNINGTON) (AMENDMENT 6) ORDER 2018

THE LEICESTERSHIRE COUNTY COUNCIL (THE DISTRICT OF NORTH WEST LEICESTERSHIRE) CONSOLIDATION ORDER 2017 (LOWER CHURCH STREET AND SOUTH STREET, ASHBY DE LA ZOUCHE) (AMENDMENT 7) ORDER 2019

THE LEICESTERSHIRE COUNTY COUNCIL (THE DISTRICT OF NORTH WEST LEICESTERSHIRE) CONSOLIDATION ORDER 2017 (TOP STREET, APPLEBY MAGNA) (AMENDMENT 8) ORDER 2021

THE LEICESTERSHIRE COUNTY COUNCIL (THE DISTRICT OF NORTH WEST LEICESTERSHIRE) CONSOLIDATION ORDER 2017 (VARIOUS ROADS, ASHBY DE LA ZOUCHE, NEW SWANNINGTON, DISEWORTH, IBSTOCK AND GRIFFYDAM) (AMENDMENT 9) ORDER 2018

THE LEICESTERSHIRE COUNTY COUNCIL (THE DISTRICT OF NORTH WEST LEICESTERSHIRE) CONSOLIDATION ORDER 2017 (CHURCH LANE, WHITWICK)
(AMENDMENT 10) ORDER 2018

THE LEICESTERSHIRE COUNTY COUNCIL (THE DISTRICT OF NORTH WEST LEICESTERSHIRE) CONSOLIDATION ORDER 2017 (MEADOW LANE, COALVILLE AND LAUD CLOSE, IBSTOCK) (AMENDMENT 11) ORDER 2018

THE LEICESTERSHIRE COUNTY COUNCIL (THE DISTRICT OF NORTH WEST LEICESTERSHIRE) CONSOLIDATION ORDER 2017 (BROOK STREET, ASHBY DE LA ZOUCH) (AMENDMENT 12) ORDER 2019

THE LEICESTERSHIRE COUNTY COUNCIL (THE DISTRICT OF NORTH WEST LEICESTERSHIRE) CONSOLIDATION ORDER 2017 (SCOTLANDS ROAD, COALVILLE) (AMENDMENT 13) ORDER 2019

THE LEICESTERSHIRE COUNTY COUNCIL (THE DISTRICT OF NORTH WEST LEICESTERSHIRE) CONSOLIDATION ORDER 2017 (ASH TREE ROAD, ASHBY DE LA ZOUCH) (AMENDMENT 14) ORDER 2019

THE LEICESTERSHIRE COUNTY COUNCIL (THE DISTRICT OF NORTH WEST LEICESTERSHIRE) CONSOLIDATION ORDER 2017 (BIRCH ROAD & OAK CRESCENT, ASHBY DE LA ZOUCH) (AMENDMENT 15) ORDER 2019

THE LEICESTERSHIRE COUNTY COUNCIL (THE DISTRICT OF NORTH WEST LEICESTERSHIRE) CONSOLIDATION ORDER 2017 (RANGE ROAD, ASHBY DE LA ZOUCH) (AMENDMENT 16) ORDER 2019

THE LEICESTERSHIRE COUNTY COUNCIL (THE DISTRICT OF NORTH WEST LEICESTERSHIRE) CONSOLIDATION ORDER 2017 (PACKINGTON NOOK LANE, ASHBY DE LA ZOUCH, BROOM LEYS ROAD, COALVILLE, ASHBY ROAD, COLEORTON AND MAIN STREET, HEATHER) (AMENDMENT 17) ORDER 2019

THE LEICESTERSHIRE COUNTY COUNCIL (THE DISTRICT OF NORTH WEST LEICESTERSHIRE) CONSOLIDATION ORDER 2017 (VARIOUS ROADS IN NORTH WEST LEICESTERSHIRE) (AMENDMENT 18/1) ORDER 2020

THE LEICESTERSHIRE COUNTY COUNCIL (THE DISTRICT OF NORTH WEST LEICESTERSHIRE) CONSOLIDATION ORDER 2017 (VARIOUS ROADS IN NORTH WEST LEICESTERSHIRE) (AMENDMENT 19) ORDER 2019

THE LEICESTERSHIRE COUNTY COUNCIL (THE DISTRICT OF NORTH WEST LEICESTERSHIRE) CONSOLIDATION ORDER 2017 (VARIOUS ROADS IN LOCKINGTON AND HRMINGTON LEICESTERSHIRE) (AMENDMENT 20) ORDER 2021

THE LEICESTERSHIRE COUNTY COUNCIL (THE DISTRICT OF NORTH WEST LEICESTERSHIRE) CONSOLIDATION ORDER 2017 (ASHBY ROAD, COALVILLE) (AMENDMENT 21) ORDER 2022

THE LEICESTERSHIRE COUNTY COUNCIL (THE DISTRICT OF NORTH WEST LEICESTERSHIRE) CONSOLIDATION ORDER 2017 (HOUGH HILL AND STATION HILL, SWANNINGTON) (AMENDMENT 22) ORDER 2020

THE LEICESTERSHIRE COUNTY COUNCIL (THE DISTRICT OF NORTH WEST LEICESTERSHIRE) CONSOLIDATION ORDER 2017 (KINGHORN CLOSE, COALVILLE) (AMENDMENT 23) ORDER 2020

THE LEICESTERSHIRE COUNTY COUNCIL (THE DISTRICT OF NORTH WEST LEICESTERSHIRE) CONSOLIDATION ORDER 2017 (BELVOIR ROAD, COALVILLE) (AMENDMENT 24) ORDER 2020

THE LEICESTERSHIRE COUNTY COUNCIL (THE DISTRICT OF NORTH WEST LEICESTERSHIRE) CONSOLIDATION ORDER 2017 (BOSWORTH ROAD, MEASHAM AND OCCUPATION ROAD, ALBERT VILLAGE) (AMENDMENT 25) ORDER 2020

THE LEICESTERSHIRE COUNTY COUNCIL (THE DISTRICT OF NORTH WEST LEICESTERSHIRE) CONSOLIDATION ORDER 2017 (EASTWAY, HASTING STREET, MOUNT PLEASANT, AND DOVECOTE) AMENDMENT 26 ORDER 2022

THE LEICESTERSHIRE COUNTY COUNCIL (THE DISTRICT OF NORTH WEST LEICESTERSHIRE) CONSOLIDATION ORDER 2017 (THE GREEN, DONINGTON LE HEATH) (AMENDMENT 27) ORDER 2021

THE LEICESTERSHIRE COUNTY COUNCIL (THE DISTRICT OF NORTH WEST LEICESTERSHIRE) CONSOLIDATION ORDER 2017 (PICKERINGS AVENUE & BOSWORTH ROAD, MEASHAM) (AMENDMENT 28) ORDER 2021

THE LEICESTERSHIRE COUNTY COUNCIL (THE DISTRICT OF NORTH WEST LEICESTERSHIRE) CONSOLIDATION ORDER 2017 (SCHOOL LANE, ASHBY DE LA ZOUCH) (AMENDMENT 29) ORDER 2021

THE LEICESTERSHIRE COUNTY COUNCIL (THE DISTRICT OF NORTH WEST LEICESTERSHIRE) CONSOLIDATION ORDER 2017 (MARKET PLACE, KEGWORTH) (AMENDMENT 30) ORDER 2022

THE LEICESTERSHIRE COUNTY COUNCIL (THE DISTRICT OF NORTH WEST LEICESTERSHIRE) CONSOLIDATION ORDER 2017 (VARIOUS ROADS IN COALVILLE AND HUGGLESCOTE) (AMENDMENT 31) ORDER 2022

THE LEICESTERSHIRE COUNTY COUNCIL (THE DISTRICT OF NORTH WEST LEICESTERSHIRE) CONSOLIDATION ORDER 2017 (A453 ASHBY ROAD AND CASTLE DONINGTON RELIEF ROAD, CASTLE DONINGTON, GRIMES GATE, DISEWORTH AND WALTON HILL, ISLEY WALTON IN THE PARISHES OF CASTLE DONINGTON, ISLEY CUM LANGLEY AND LONG WHATTON AND

**DISEWORTH, DISTRICT OF NORTH WEST LEICESTERSHIRE) (AMENDMENT
32) ORDER 2022**

Schedule 1

Section 1: Roads or Part of Roads for the Purposes of Permit Users

Zone 1

Arthur Street, Ashby Road, Broad Street, Burfield Avenue, Burleigh Road, Caldwell Street, Chestnut Street, Chester Close, Curzon Street, Frederick Street, Granville Street, Grove Road, Heathcoat Street, Market Street, Radmoor Road, Seward Street, Westfield Drive, William Street and York Road in the town of Loughborough

Zone 2

Albert Street, Albert Place, Bampton Street, Beacon Road, Bedford Street, Browns Lane, Burton Street, Colgrove Road, Forest Road, Garton Road, Gray Street, Mayfield Drive, Park Road, Park Street, Princess Street, Royland Road, Stanley Street, Wallace Road, Victoria Street, Wards End and Woodgate in the town of Loughborough

Zone 3

Shakespeare Street in the town of Loughborough

Zone 4

Derby Road, Edward Street, Grange Street and Lisle Street in the town of Loughborough

Zone 5

Armitage Close, Ashby Road, Cumberland Road, Derby Road, Fearon Street, George Street, Goods Yard Close, Hastings Street, Havelock Street, Leopold Street, Oxford Street, Paget Street, Pleasant Close, Regent Street, Rosebery Street, Speeds Pingle, Station Street, Storer Road and Wheel Tappers Way in the town of Loughborough

Zone 6

Alfred Street, Bridge Street, Cambridge Street, Charles Street, Clarence Street, Gladstone Street, Gladstone Avenue (Private Street), Herbert Street, Howard Street, Limehurst Avenue, Linden Road, Lower Cambridge Street, Lower Gladstone Street (Private Street), Meadow Lane, Meadow Lane, Merrin Court, Nottingham Road, Rectory Place, Rectory Road, Rendell Street, Sparrow Hill, The Tatmarsh, and Toothill Road in the town of Loughborough

Zone 7

Sidings Walk, Station Boulevard and Thomas Cook Place in the town of Loughborough

Zone 8

Burder Street, Cartwright Street, Glebe Street, Meadow Lane, Nottingham Road, Ratcliffe Road in the town of Loughborough

Zone 9

Meadow Avenue, Meadow Lane and North Road in the town of Loughborough

Zone 12

Cotswold Close in the town of Loughborough

Zone 14

Adam Dale, Forest Road, Goldfinch Close, Kingfisher Way, Moorhen Way, Robin Mews, Wren Close and in the town of Loughborough

Zone 15

Wicket Close in the town of Loughborough

Zone 16

Cobden Street, Russell Street, School Street and Selbourne Street in the town of Loughborough

Zone 21

Asfordby Road, Cottesmore Avenue, Fernie Avenue and Quorn Avenue in the town of Melton Mowbray

Zone 31

Albany Road, Albert Road, Clarence Street, Connaught Road, Dingley Terrace, Fernie Road, Harrod Drive, St Marys Road and York Street in the town of Market Harborough

Zone 32

Riverside in the town of Market Harborough

Zone 41

Ivanhoe Road, Kenilworth Road, Marstown Avenue, Saffron Road and Waverley Road in the town of Wigston

Zone 42

Paddock Street in the town of Wigston

Zone 43

Leicester Road and Sandhurst Street in the town of Oadby

Zone 51

Latimer Street in the town of Anstey

Zone 61

Coventry Road in the town of Narborough

Zone 81

Church Yard, Lower Church Street and South Street in the town of Ashby de la Zouch

Section 2: Roads or Part of Roads within a Controlled Parking Zone(s)

Burder Street in the town of Loughborough

Section 3: Roads or Part of Roads within a Disc Parking Zone(s)

**Schedule 2
Tariff of Charges**

Schedule 2 not in use

Schedule 3
Legend and Order Plans

Index and Order Plans

	Tile Reference	Location
1.	DT56	Castle Donnington
2.	DU55	Castle Donnington
3.	DU56	Castle Donnington
4.	DU57	Castle Donnington
5.	DV56	Castle Donnington
6.	DX54	Castle Donnington
7.	DX55	Castle Donnington
8.	DX59	Lockington-Hemington
9.	DX62	Lockington-Hemington
10.	DY53	Castle Donnington

11.	DY54	Castle Donnington
12.	DY55	Castle Donnington
13.	DY62	Lockington-Hemington
14.	DZ53	Castle Donnington
15.	DZ57	Castle Donnington
16.	EA53	Castle Donnington
17.	EA56	Castle Donnington
18.	EA57	Castle Donnington
19.	EB53	Castle Donnington
20.	EB55	Castle Donnington
21.	EB56	Castle Donnington

22.	EB57	Castle Donnington
23.	EC53	Castle Donnington
24.	EC55	Castle Donnington
25.	EC56	Castle Donnington
26.	EC57	Castle Donnington
27.	EC66	Kegworth
28.	EC67	Kegworth
29.	EC69	Kegworth
30.	ED53	Castle Donnington
31.	ED55	Castle Donnington
32.	ED56	Castle Donnington
33.	ED66	Kegworth
34.	ED67	Kegworth
35.	ED68	Kegworth
36.	ED53	Castle Donnington
37.	EE55	Castle Donnington
38.	EE67	Kegworth
39.	EE68	Kegworth
40.	EF53	Castle Donnington
41.	EF67	Kegworth
42.	EF68	Kegworth
43.	EG53	Castle Donnington
44.	EG54	Castle Donnington
45.	EG55	Castle Donnington
46.	EH53	Castle Donnington
47.	EH54	Castle Donnington
48.	EH55	Castle Donnington
49.	EI53	Castle Donnington
50.	EJ52	Castle

		Donnington
51.	EJ53	Castle Donnington
52.	EK52	Castle Donnington
53.	EL51	Isley Walton
54.	EL52	Castle Donnington
55.	EL53	Castle Donnington
56.	EL54	Castle Donnington
57.	EL59	Castle Donnington
58.	EL60	Castle Donnington
59.	EL61	Castle Donnington
60.	EL62	Castle Donnington
61.	EL63	Castle Donnington
62.	EM51	Isley Walton
63.	EM54	Castle Donnington
64.	EM55	Castle Donnington
65.	EM56	Castle Donnington
66.	EM57	Castle Donnington
67.	EM58	Castle Donnington
68.	EM59	Castle Donnington
69.	EN51	Isley Walton
70.	EP58	Diseworth
71.	FL46	Worthington
72.	FU26	Ashby
73.	FU27	Ashby
74.	FV47	Griffydam
75.	FW28	Ashby
76.	FW29	Ashby
77.	FW47	Griffydam
78.	FX16	Albert Village
79.	FX30	Ashby
80.	FY16	Albert Village

81.	FY30	Ashby
82.	FZ37	Ashby
83.	FZ50	Thringstone
84.	FZ51	Thringstone
85.	GA30	Ashby
86.	GA31	Ashby
87.	GA34	Ashby
88.	GA35	Ashby
89.	GA37	Ashby
90.	GA50	Thringstone
91.	GA51	Thringstone
92.	GB29	Ashby
93.	GB31	Ashby
94.	GB34	Ashby
95.	GB35	Ashby
96.	GC29	Ashby
97.	GC31	Ashby
98.	GC34	Ashby
99.	GC35	Ashby
100.	GC51	Thringstone
101.	GD31	Ashby
102.	GD34	Ashby
103.	GD35	Ashby
104.	GD51	Whitwick
105.	GE30	Ashby
106.	GE31	Ashby
107.	GE32	Ashby
108.	GE33	Ashby
109.	GE35	Ashby
110.	GE42	Coleorton
111.	GE43	Coleorton
112.	GE51	Whitwick
113.	GF30	Ashby
114.	GF31	Ashby
115.	GF32	Ashby
116.	GF33	Ashby
117.	GF35	Ashby
118.	GF51	Whitwick
119.	GF52	Whitwick
120.	GF53	Whitwick
121.	GG29	Ashby
122.	GG30	Ashby
123.	GG31	Ashby
124.	GG32	Ashby
125.	GG52	Whitwick
126.	GG53	Whitwick

127.	GH30	Ashby
128.	GH31	Ashby
129.	GH32	Ashby
130.	GH53	Whitwick
131.	GH54	Whitwick
132.	GI18	Moir
133.	GI30	Ashby
134.	GI31	Ashby
135.	GI49	Swanningston
136.	GI50	Whitwick
137.	GI53	Whitwick
138.	GI54	Whitwick
139.	GJ30	Ashby
140.	GJ31	Ashby
141.	GJ50	Whitwick
142.	GJ51	Whitwick
143.	GJ53	Whitwick
144.	GJ54	Whitwick
145.	GK19	Moir
146.	GK20	Moir
147.	GK50	Whitwick
148.	GK53	Whitwick
149.	GK54	Whitwick
150.	GL19	Moir
151.	GL46	Swanningston
152.	GL50	Coalville
153.	GL52	Whitwick
154.	GL53	Whitwick
155.	GL54	Whitwick
156.	GM50	Coalville
157.	GM52	Whitwick
158.	GM53	Whitwick
159.	GN50	Coalville
160.	GN52	Whitwick
161.	GO50	Coalville
162.	GO51	Coalville
163.	GO52	Whitwick
164.	GO58	Coalville
165.	GP47	Coalville
166.	GP48	Coalville
167.	GP50	Coalville
168.	GP51	Coalville
169.	GQ46	Ravenstone
170.	GQ47	Coalville
171.	GQ48	Coalville
172.	GQ49	Coalville

173.	GQ50	Coalville
174.	GQ51	Coalville
175.	GQ56	Whitwick
176.	GQ57	Whitwick
177.	GR45	Ravenstone
178.	GR46	Ravenstone
179.	GR49	Coalville
180.	GR50	Coalville
181.	GR51	Coalville
182.	GR52	Coalville
183.	GR59	Coalville
184.	GS21	Donisthorpe
185.	GS46	Ravenstone
186.	GS50	Coalville
187.	GS51	Coalville
188.	GS55	Coalville
189.	GS59	Coalville
190.	GT20	Donisthorpe
191.	GT21	Donisthorpe
192.	GT49	Coalville
193.	GT50	Coalville
194.	GT51	Coalville
195.	GT52	Coalville
196.	GT53	Coalville
197.	GU50	Coalville
198.	GU51	Coalville
199.	GU52	Coalville
200.	GU53	Coalville
201.	GU57	Coalville
202.	GV50	Coalville
203.	GV51	Coalville
204.	GV52	Coalville
205.	GV53	Coalville
206.	GV57	Coalville
207.	GW49	Hugglescote
208.	GW50	Coalville
209.	GW51	Coalville
210.	GX48	Hugglescote
211.	GX49	Hugglescote
212.	GX50	Coalville
213.	GX51	Coalville
214.	GX55	Coalville
215.	GY21	Oakthorpe

216.	GY49	Hugglescote
217.	GY50	Hugglescote
218.	GY51	Coalville
219.	GZ21	Oakthorpe
220.	GZ50	Hugglescote
221.	GZ51	Hugglescote
222.	HA50	Hugglescote
223.	HA51	Hugglescote
224.	HB50	Hugglescote
225.	HC24	Measham
226.	HC25	Measham
227.	HC49	Hugglescote
228.	HC50	Hugglescote
229.	HD24	Measham
230.	HD25	Measham
231.	HD26	Measham
232.	HD50	Hugglescote
233.	HD58	Bardon
234.	HE21	Measham
235.	HE22	Measham
236.	HE23	Measham
237.	HE24	Measham
238.	HE25	Measham
239.	HE26	Measham
240.	HE58	Bardon
241.	HF22	Measham
242.	HF23	Measham
243.	HF24	Measham
244.	HF58	Bardon
245.	HF59	Bardon
246.	HG22	Measham
247.	HI46	Ibstock
248.	HJ40	Heather
249.	HJ41	Heather
250.	HK40	Heather
251.	HK41	Heather
252.	HK44	Ibstock
253.	HK45	Ibstock
254.	HL45	Ibstock
255.	HM45	Ibstock
256.	HM46	Ibstock

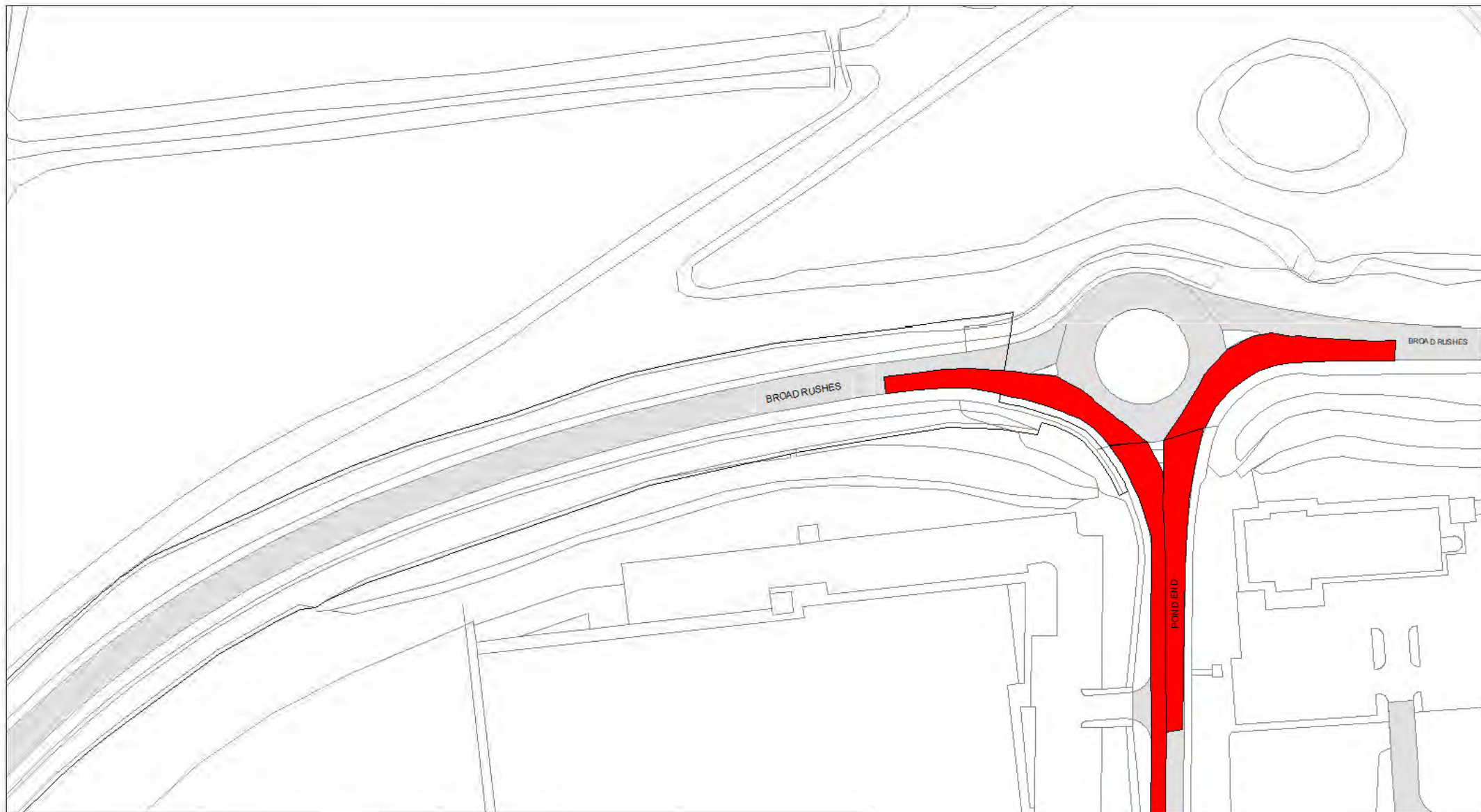
257.	HN44	Ibstock
258.	HN45	Ibstock
259.	HN46	Ibstock
260.	HO45	Ibstock
261.	HP44	Ibstock
262.	HP45	Ibstock
263.	HR27	Snarestone
264.	HS18	Appleby Magna
265.	HS19	Appleby Magna
266.	HT35	Newton Burgoland

39120

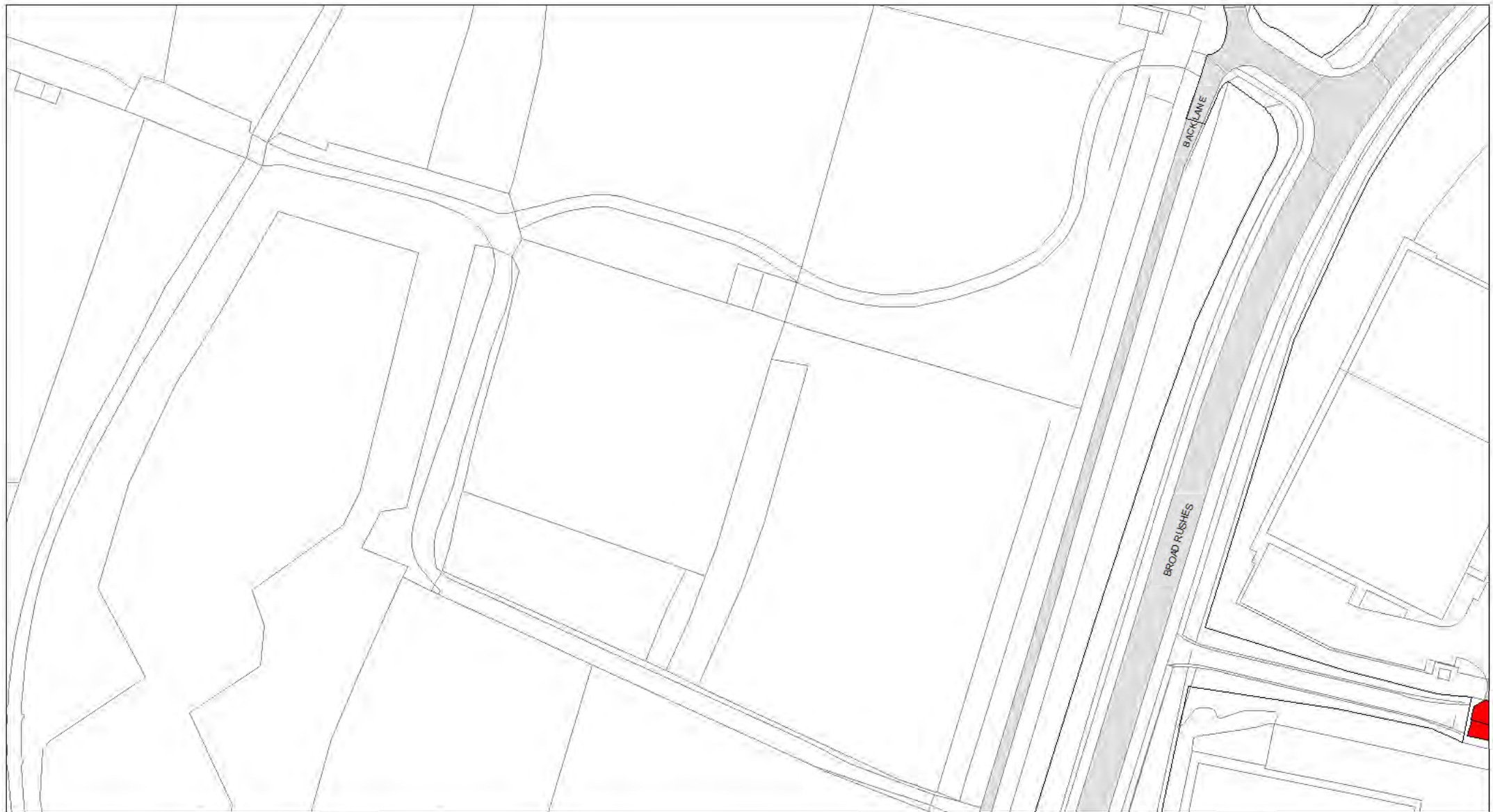
THE COMMON SEAL of THE
LEICESTERSHIRE COUNTY COUNCIL

was hereunto affixed this twenty eighth
day of July 2022 in the presence of



SCALE	1 : 1250
DATE	08/08/2022
DRAWING No.	
DRAWN BY	



SCALE	1 : 1250
DATE	08/08/2022
DRAWING No.	
DRAWN BY	



**Leicestershire
County Council**

© Crown copyright. All rights reserved
Leicestershire County Council
Licence No. 100019271 2022

Tile Ref: DU56

SCALE

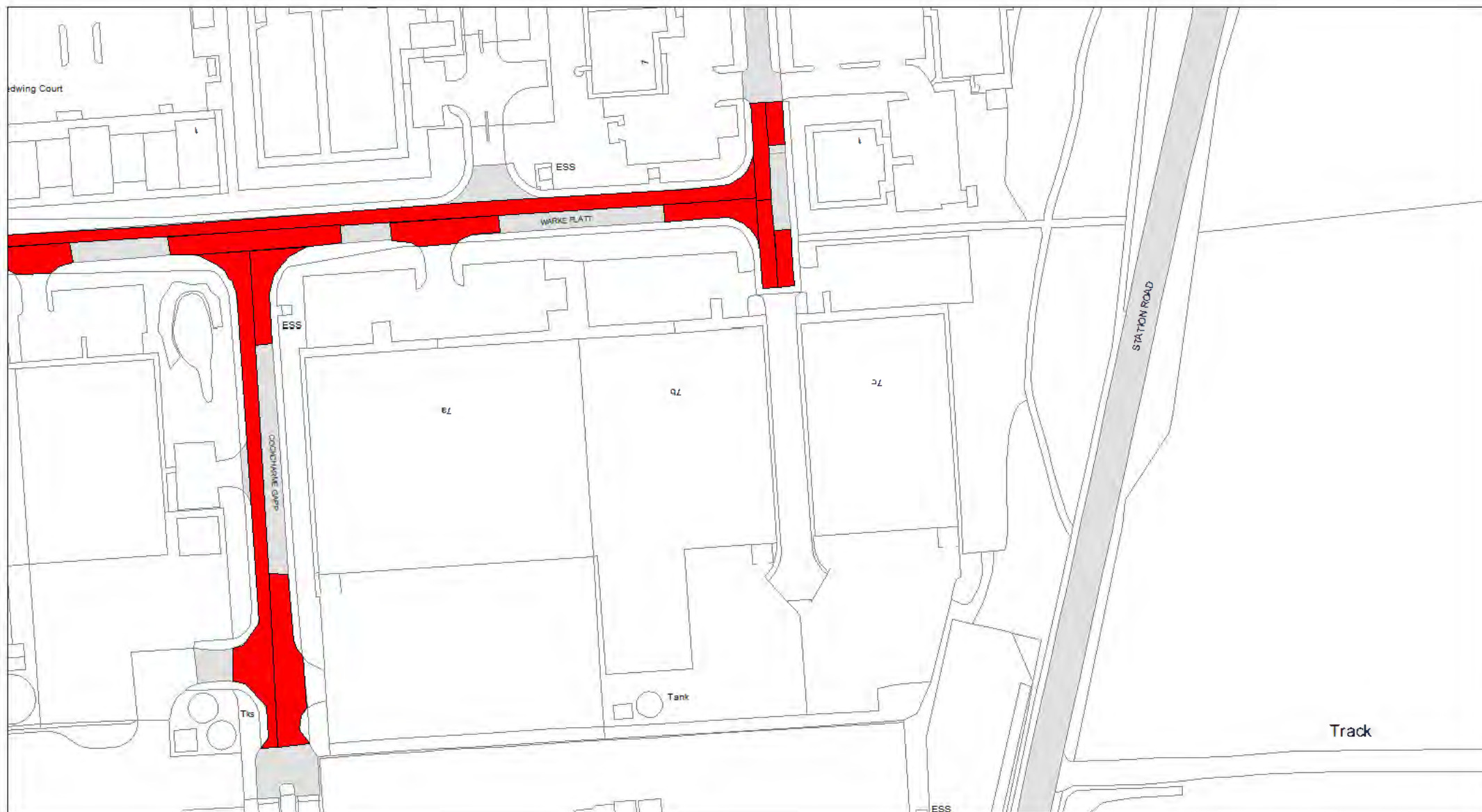
1 : 1250

DATE

08/08/2022

DRAWING No.

DRAWN BY



SCALE	1 : 1250
DATE	08/08/2022
DRAWING No.	
DRAWN BY	



**Leicestershire
County Council**

© Crown copyright. All rights reserved
Leicestershire County Council
Licence No. 100019271 2022

Tile Ref: DV56

SCALE

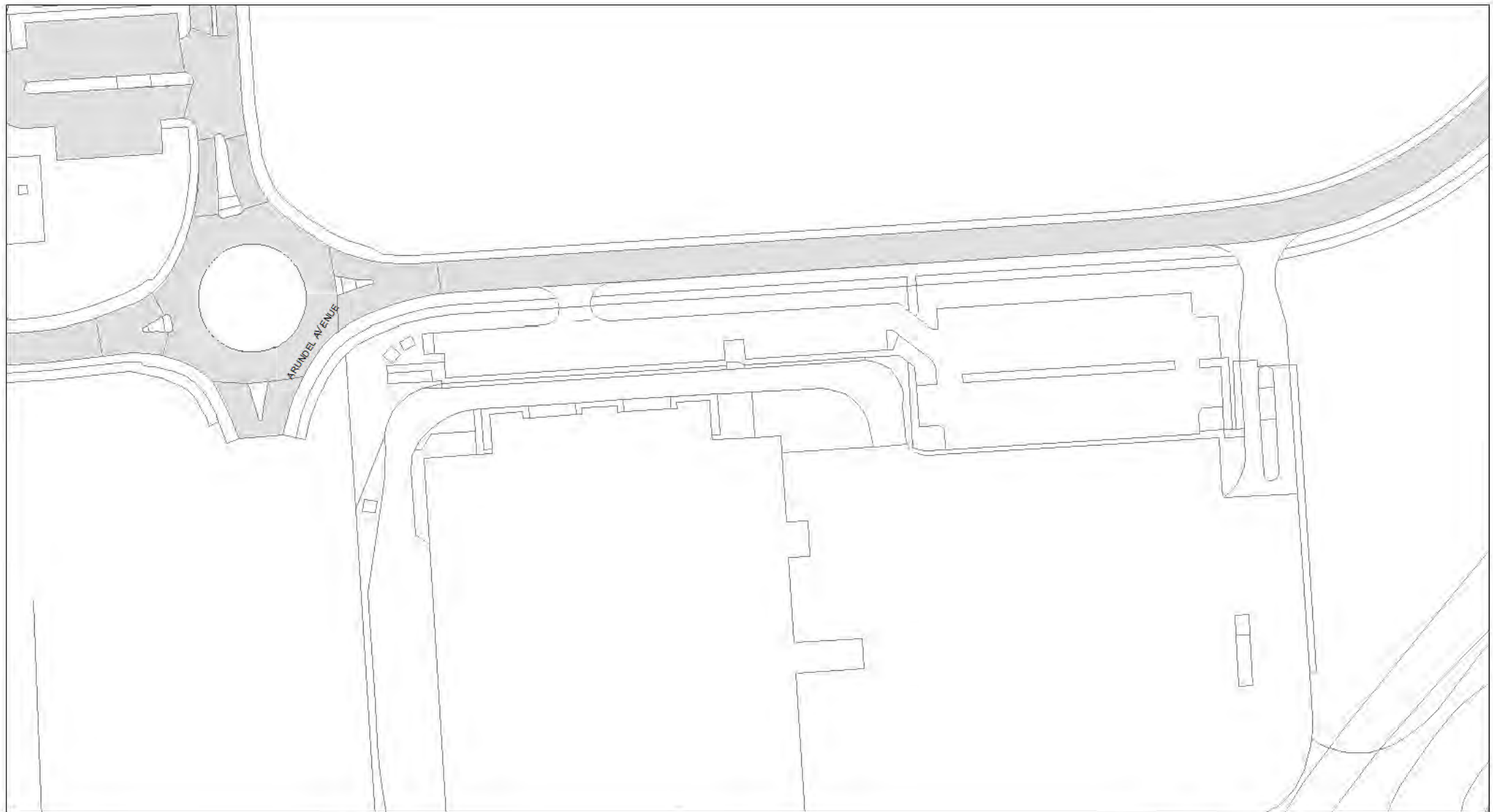
1 : 1250

DATE

08/08/2022

DRAWING No.

DRAWN BY



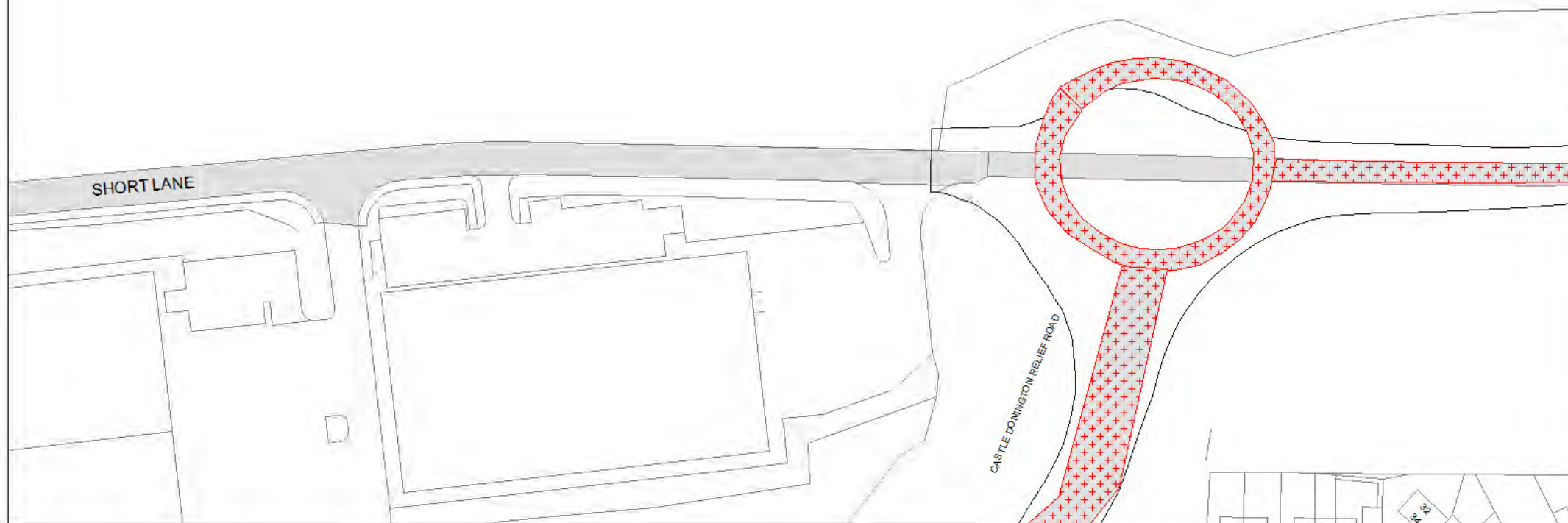
SCALE	1 : 1250
DATE	08/08/2022
DRAWING No.	
DRAWN BY	



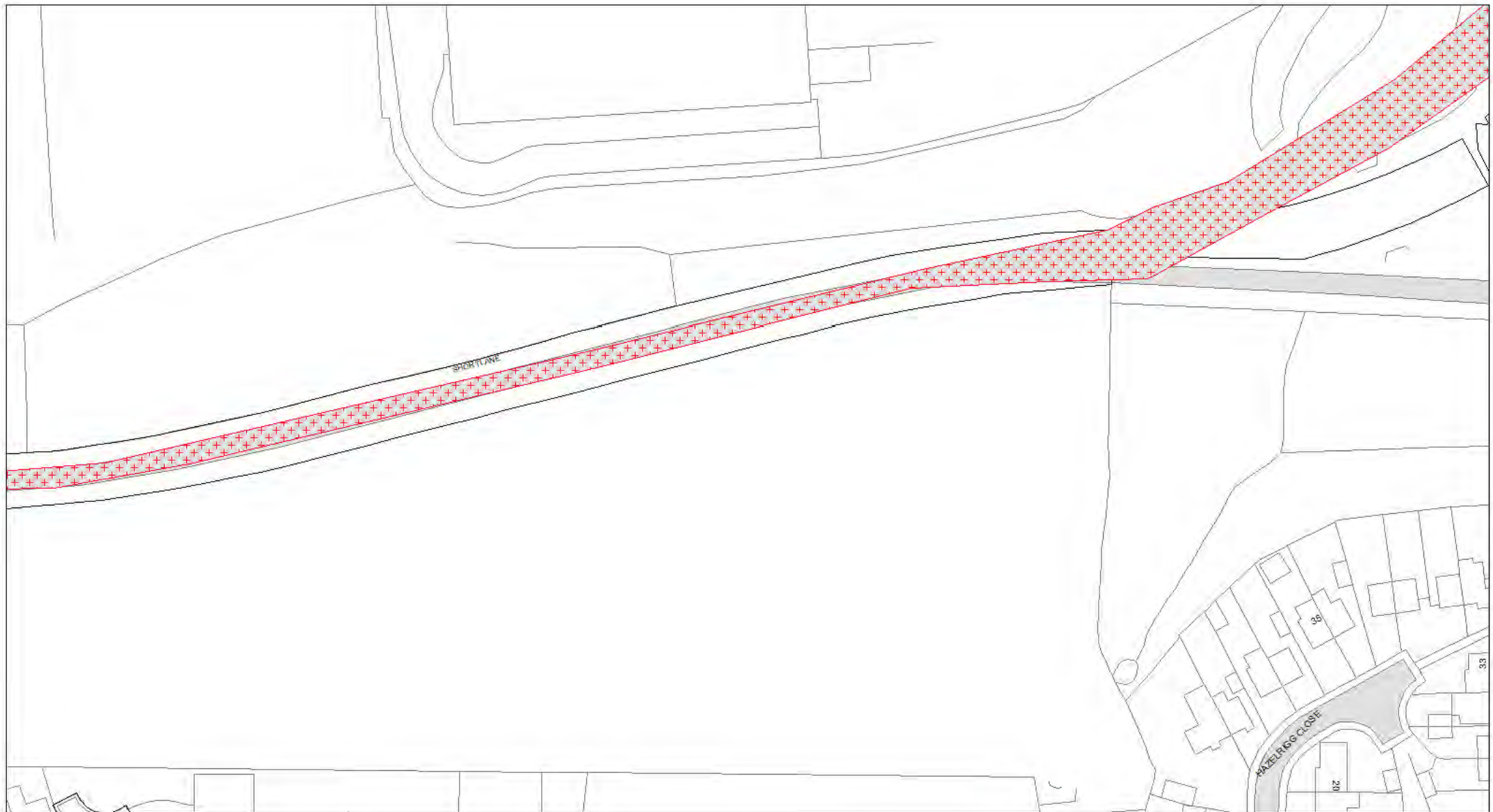
SCALE	1 : 1250
DATE	08/08/2022
DRAWING No.	
DRAWN BY	

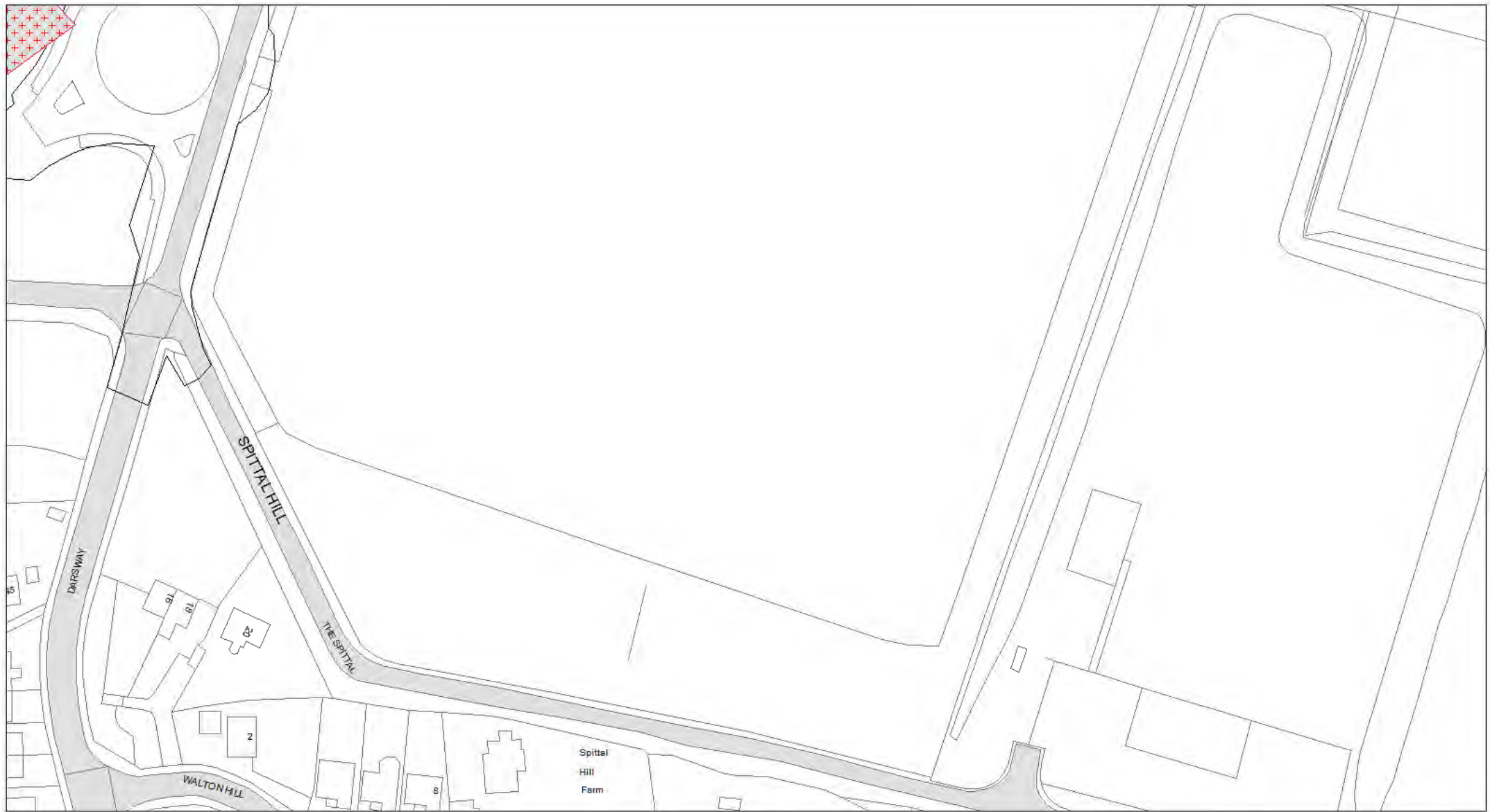






SCALE	1 : 1250
DATE	08/08/2022
DRAWING No.	
DRAWN BY	





**Leicestershire
County Council**

© Crown copyright. All rights reserved
Leicestershire County Council
Licence No. 100019271 2022

Tile Ref: DY55

SCALE

1 : 1250

DATE

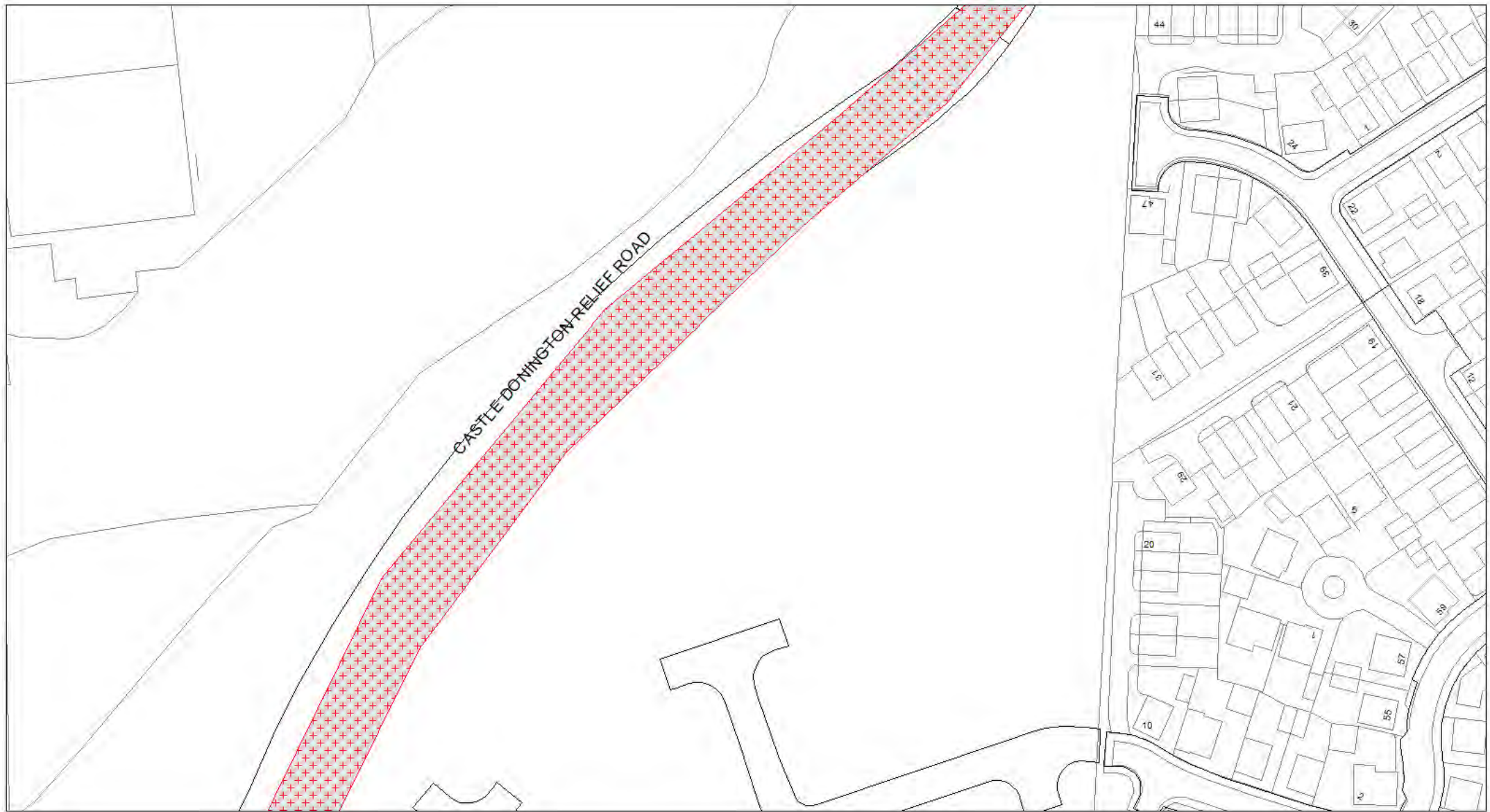
08/08/2022

DRAWING No.

DRAWN BY



SCALE	1 : 1250
DATE	08/08/2022
DRAWING No.	
DRAWN BY	



SCALE	1 : 1250
DATE	08/08/2022
DRAWING No.	
DRAWN BY	

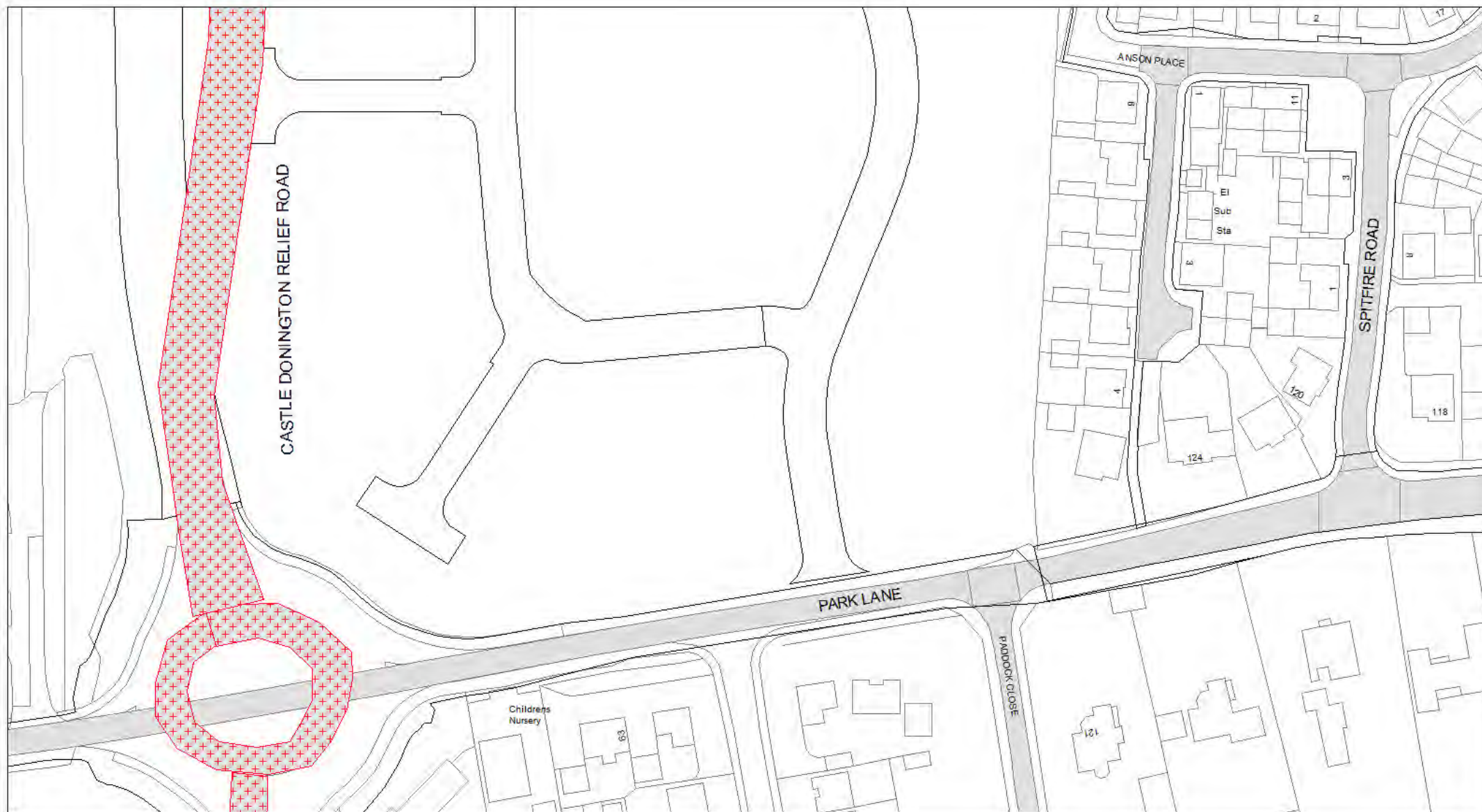




SCALE	1 : 1250
DATE	08/08/2022
DRAWING No.	
DRAWN BY	

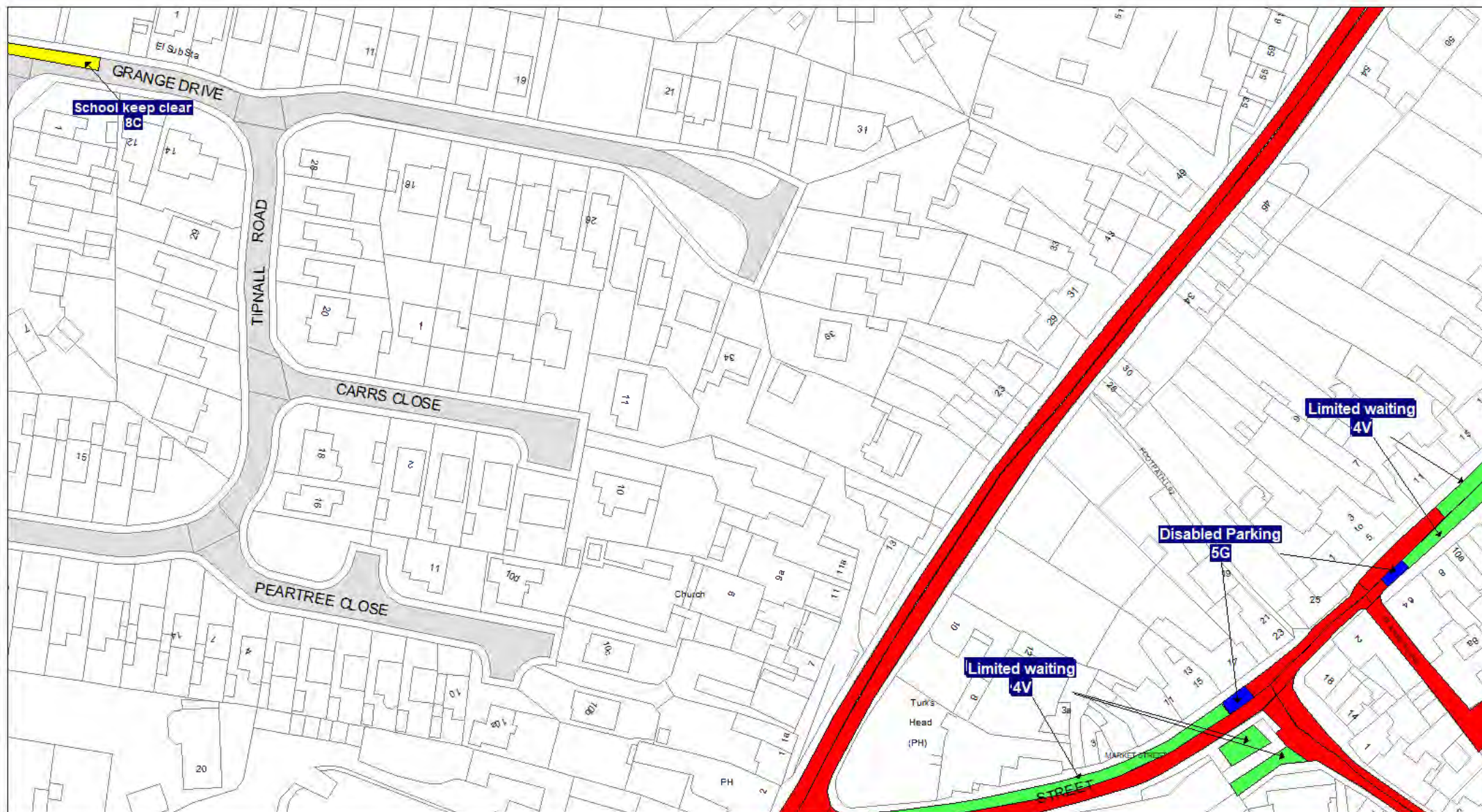


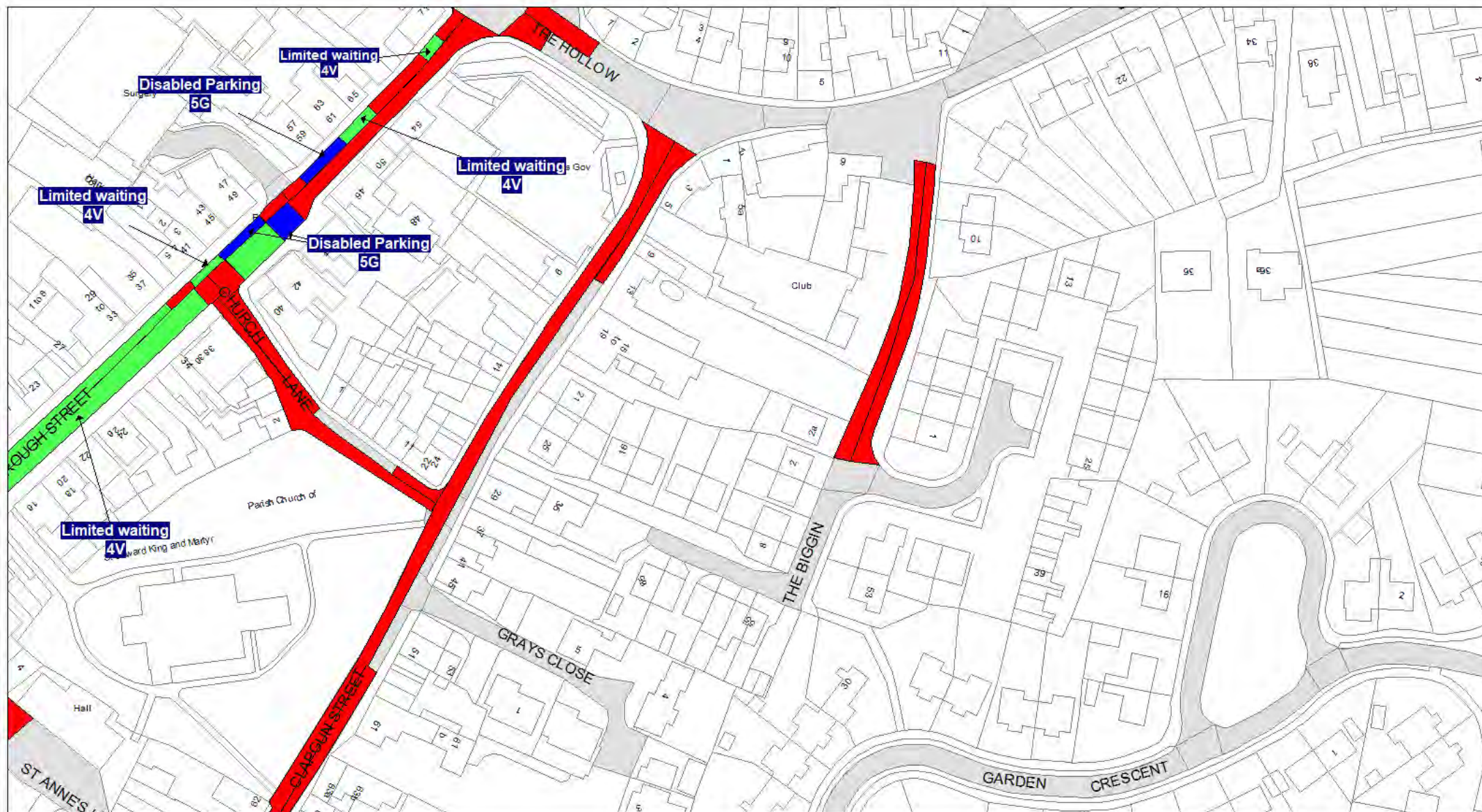






SCALE	1 : 1250
DATE	08/08/2022
DRAWING No.	
DRAWN BY	

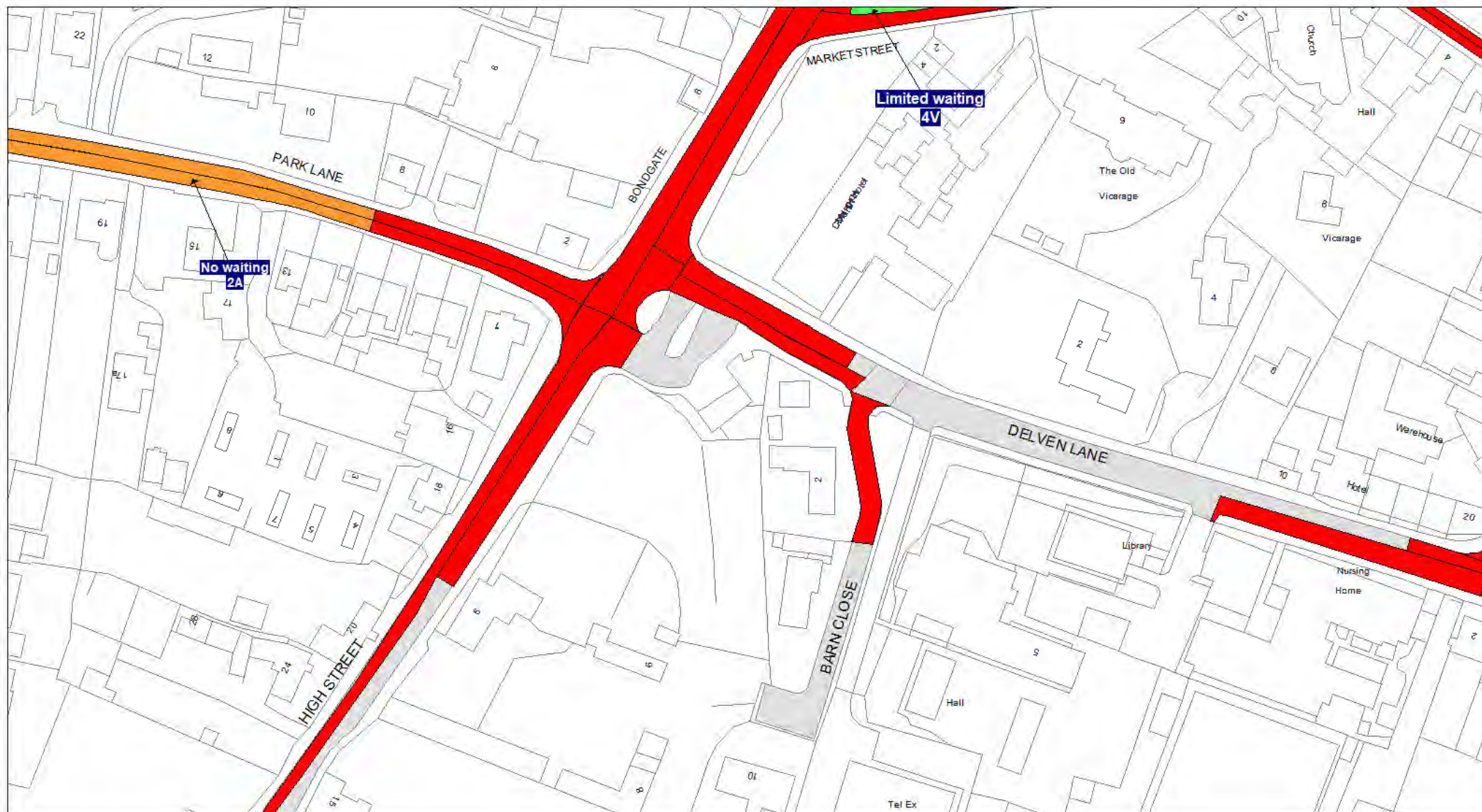


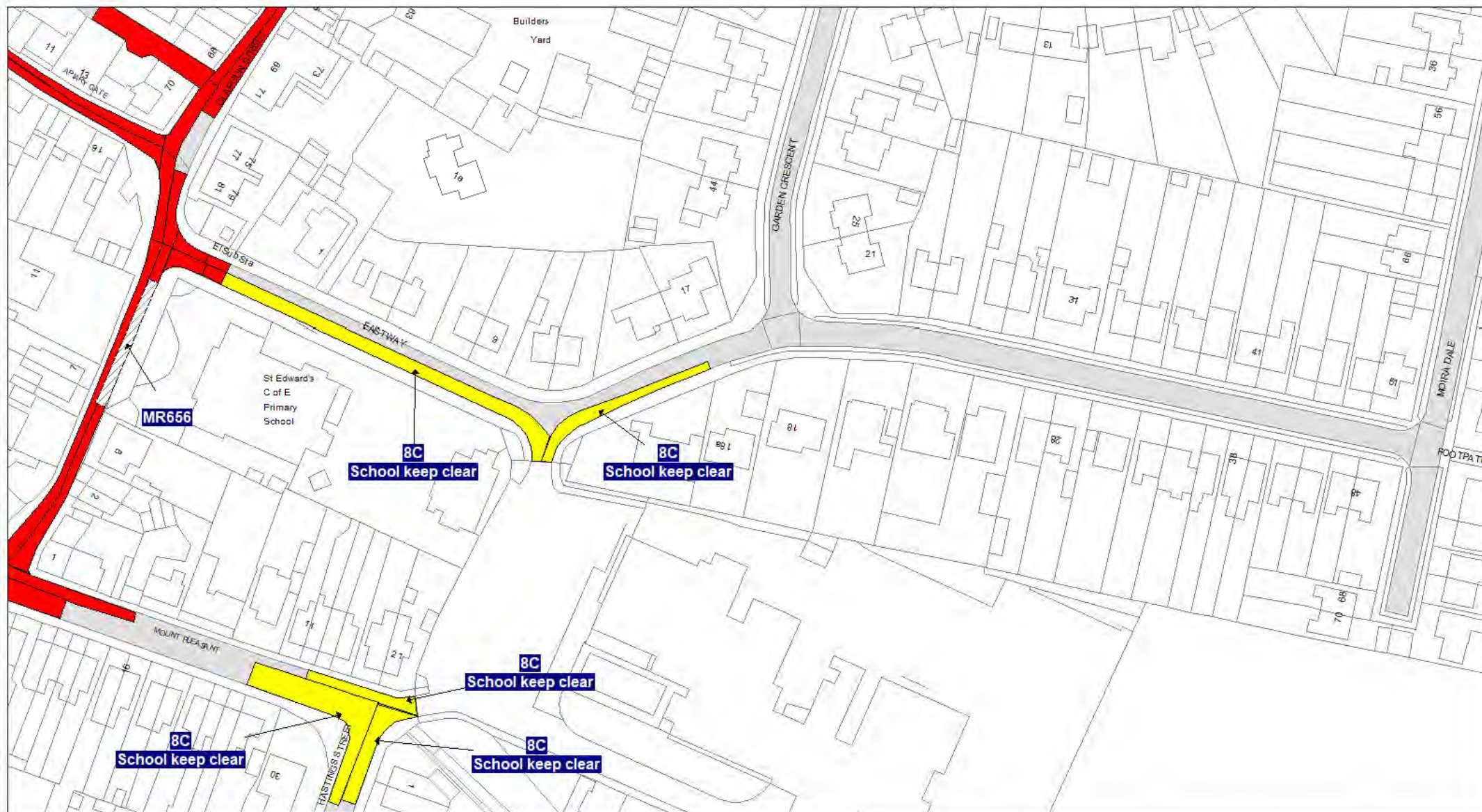




SCALE	1 : 1250
DATE	08/08/2022
DRAWING No.	
DRAWN BY	





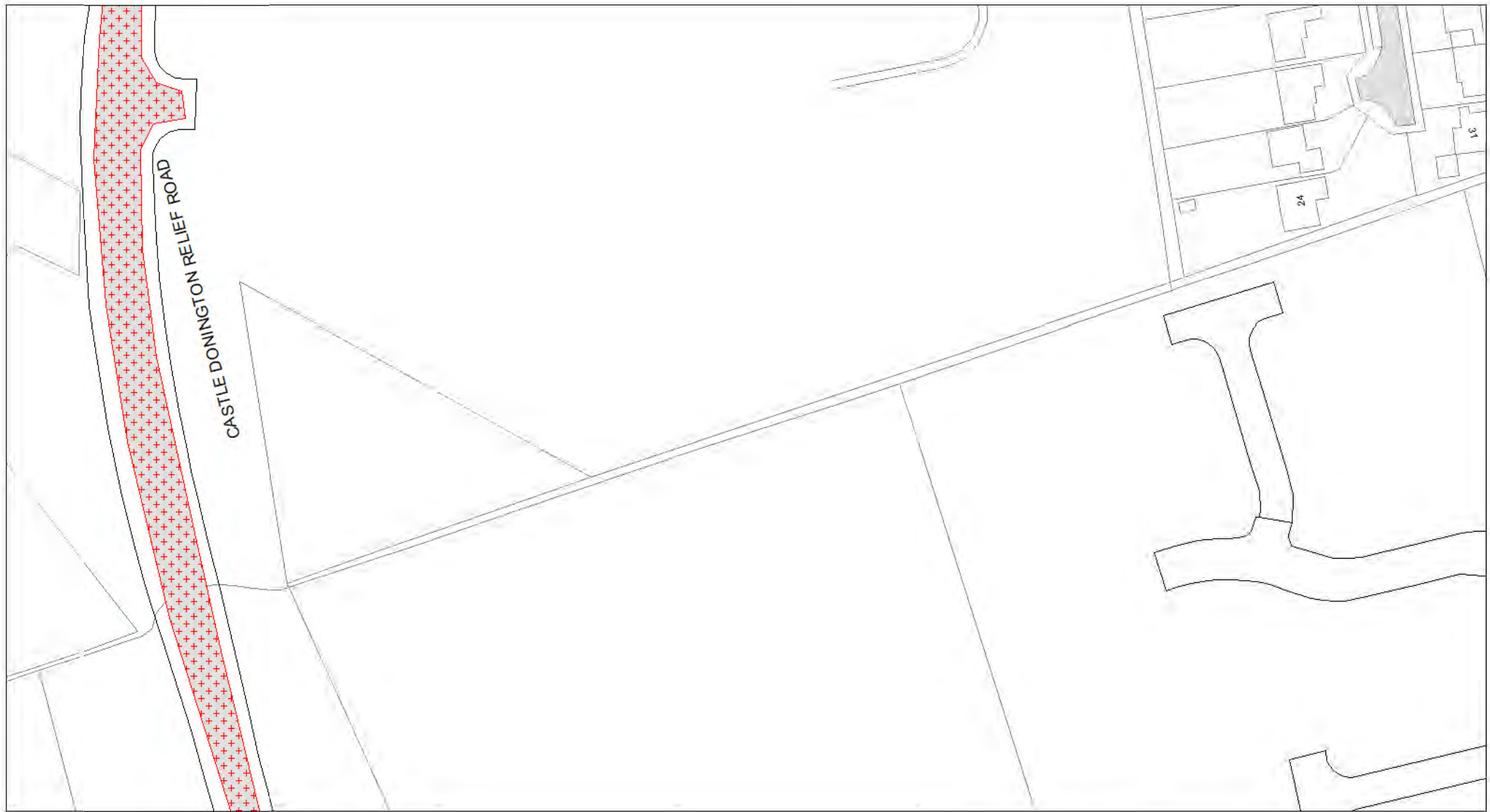




SCALE	1 : 1250
DATE	08/08/2022
DRAWING No.	
DRAWN BY	





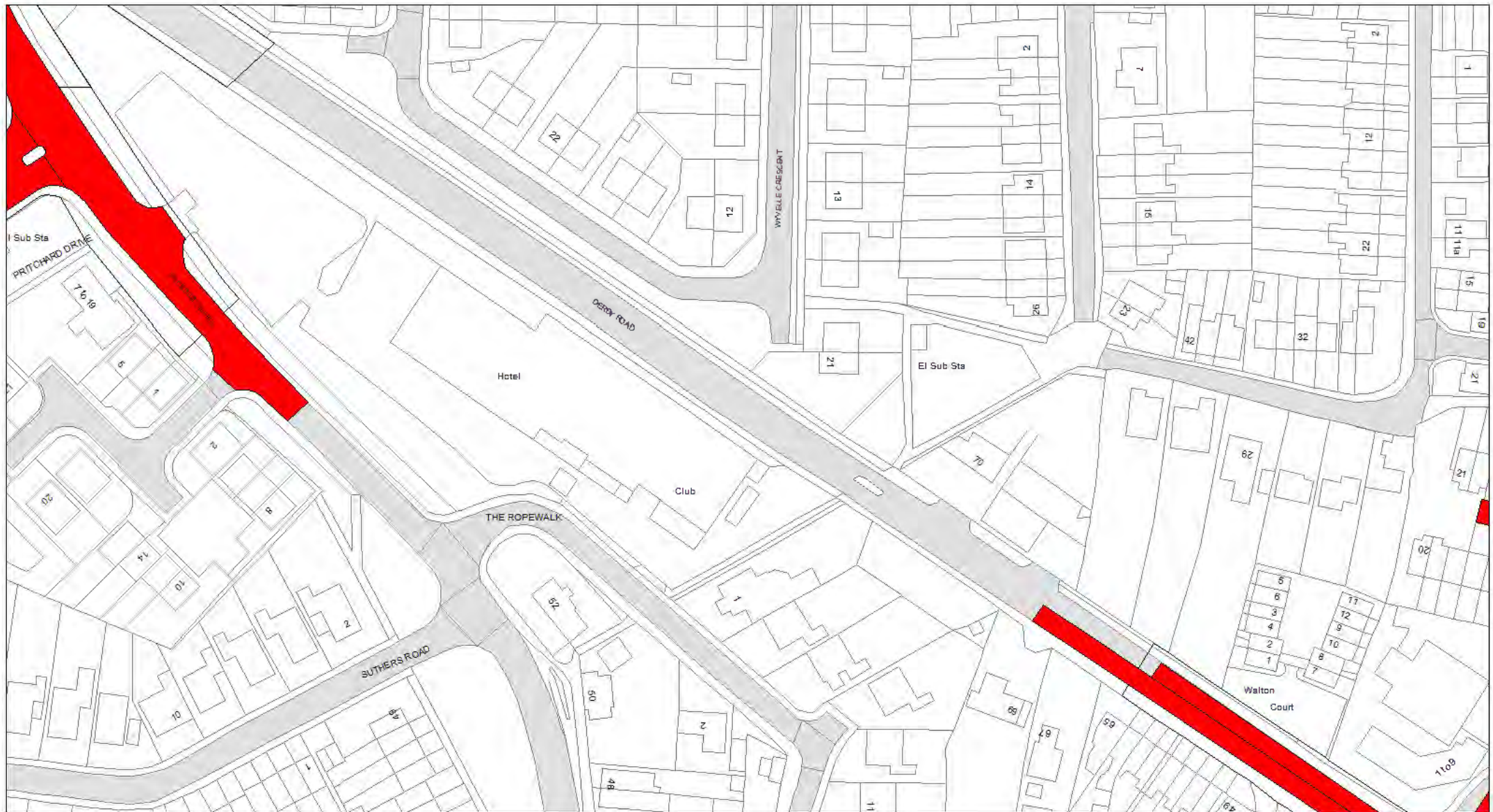


SCALE	1 : 1250
DATE	08/08/2022
DRAWING No.	
DRAWN BY	



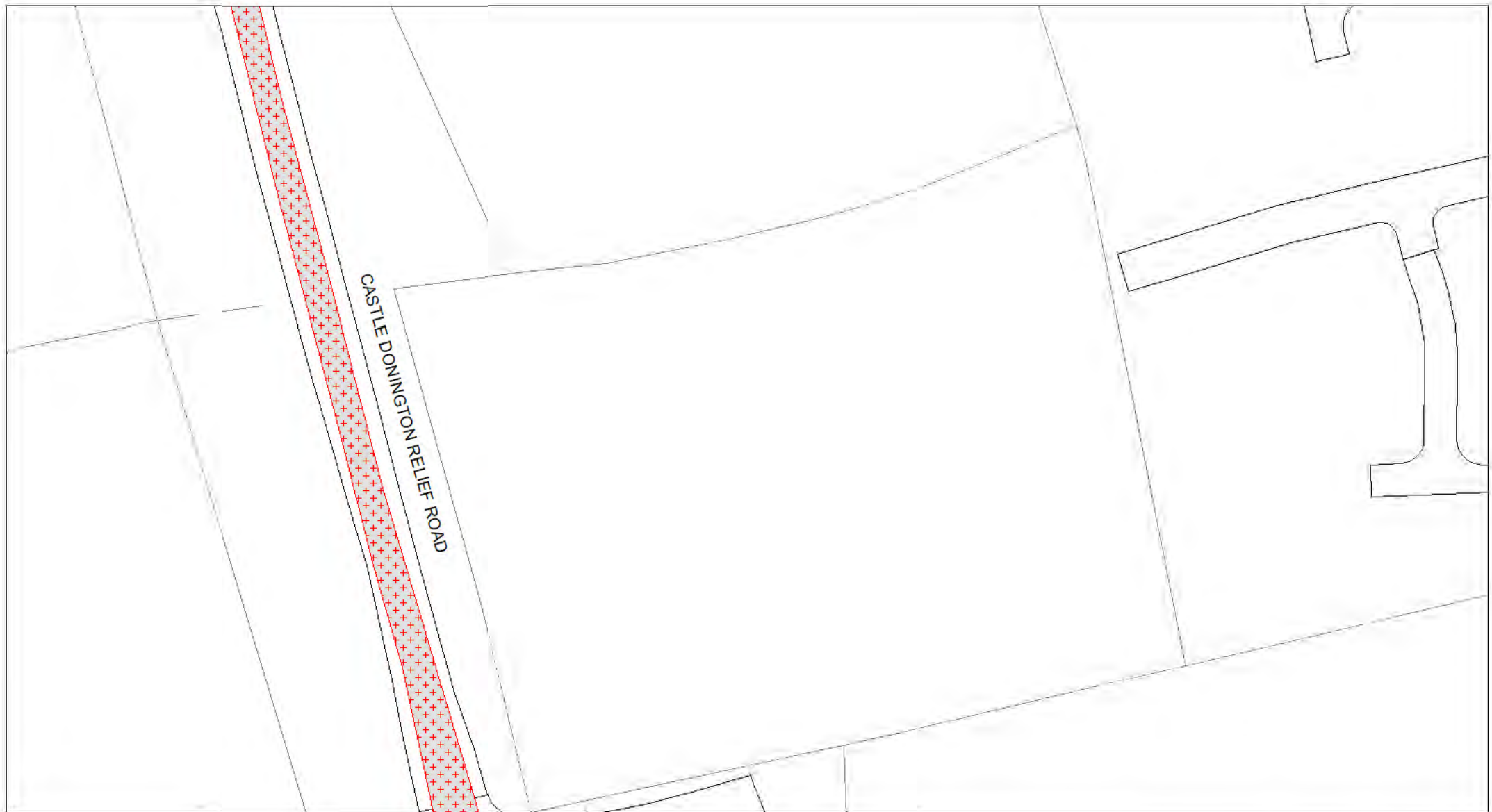








SCALE	1 : 1250
DATE	08/08/2022
DRAWING No.	
DRAWN BY	



SCALE	1 : 1250
DATE	08/08/2022
DRAWING No.	
DRAWN BY	



SCALE	1 : 1250
DATE	08/08/2022
DRAWING No.	
DRAWN BY	



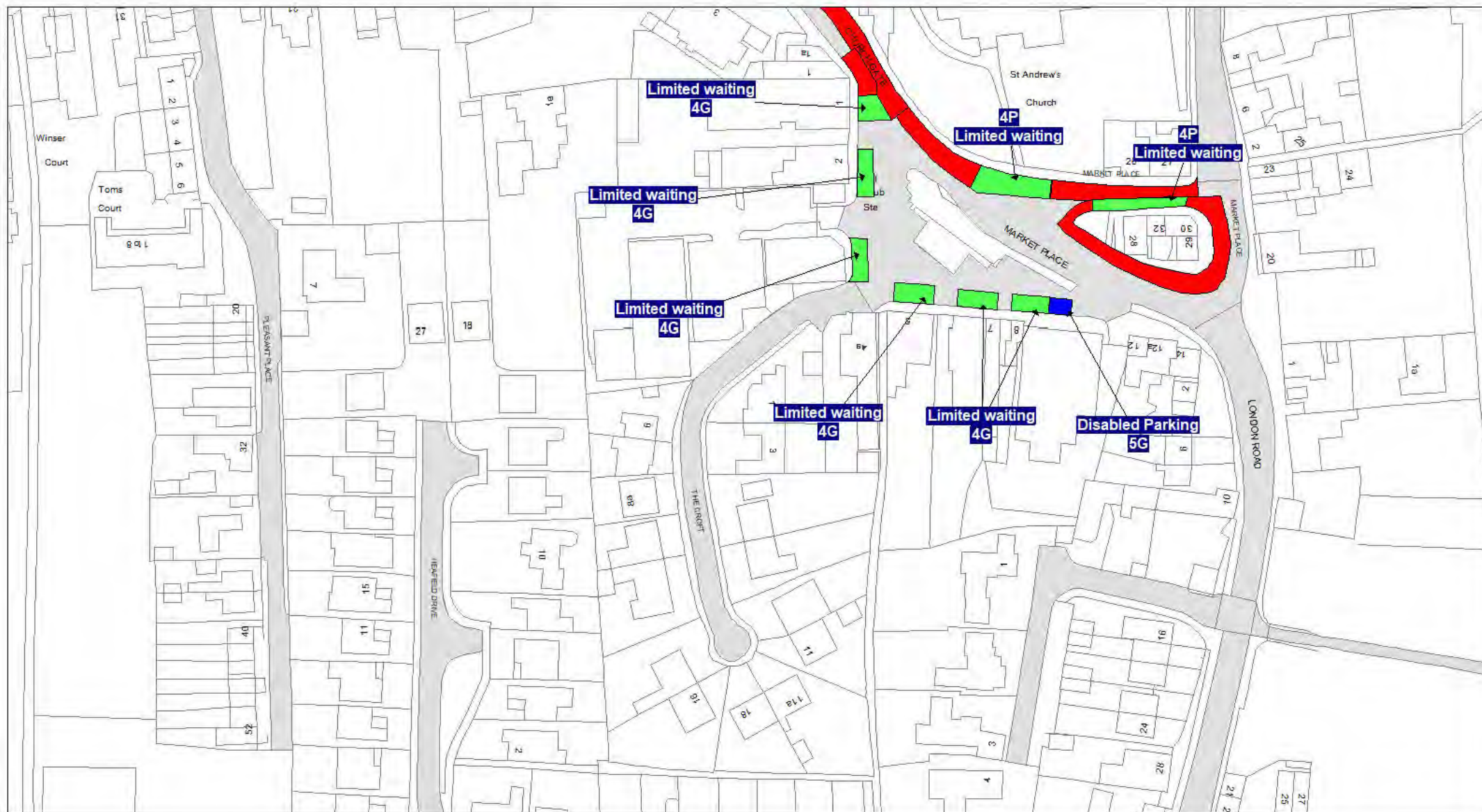




SCALE	1 : 1250
DATE	08/08/2022
DRAWING No.	
DRAWN BY	



SCALE	1 : 1250
DATE	08/08/2022
DRAWING No.	
DRAWN BY	

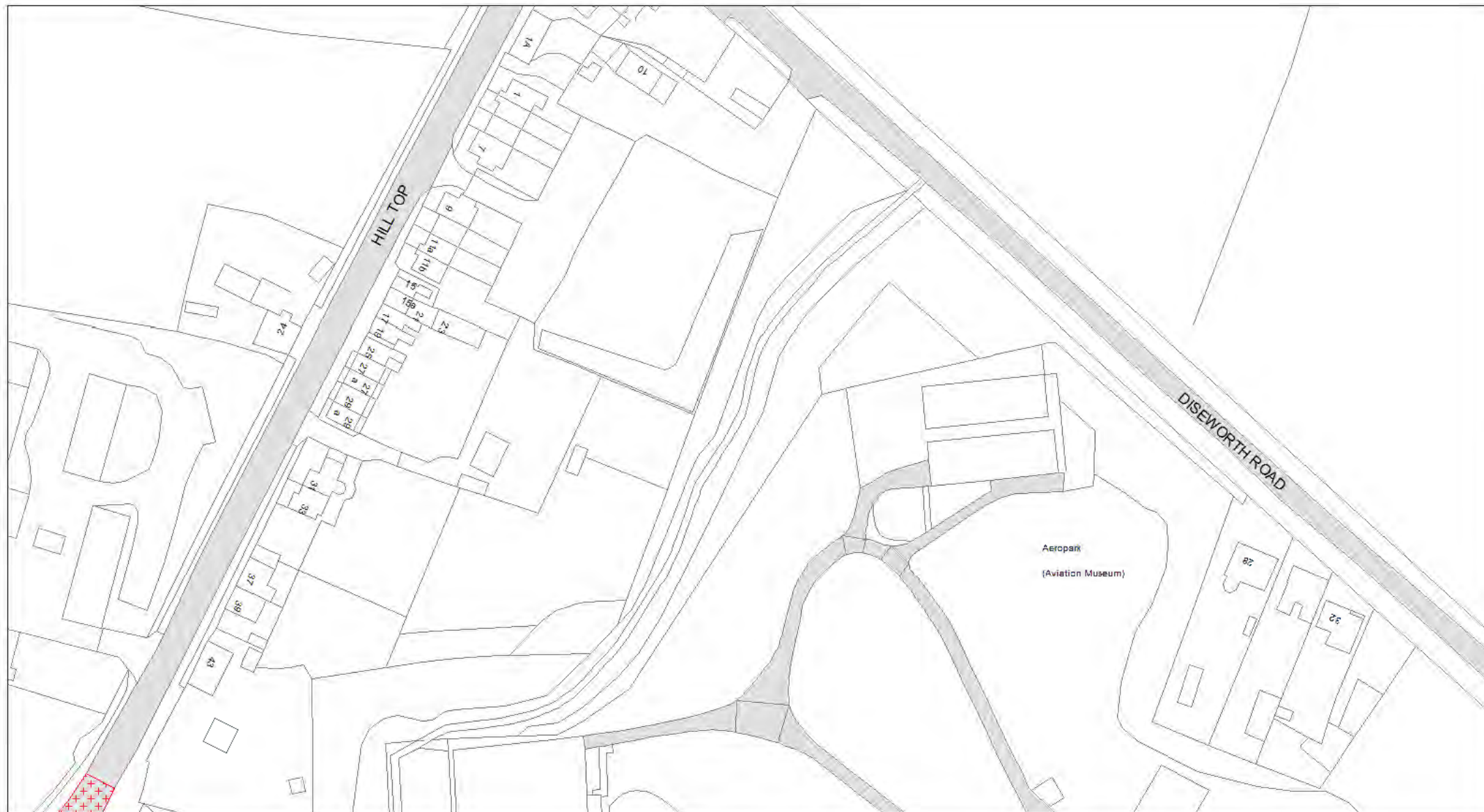




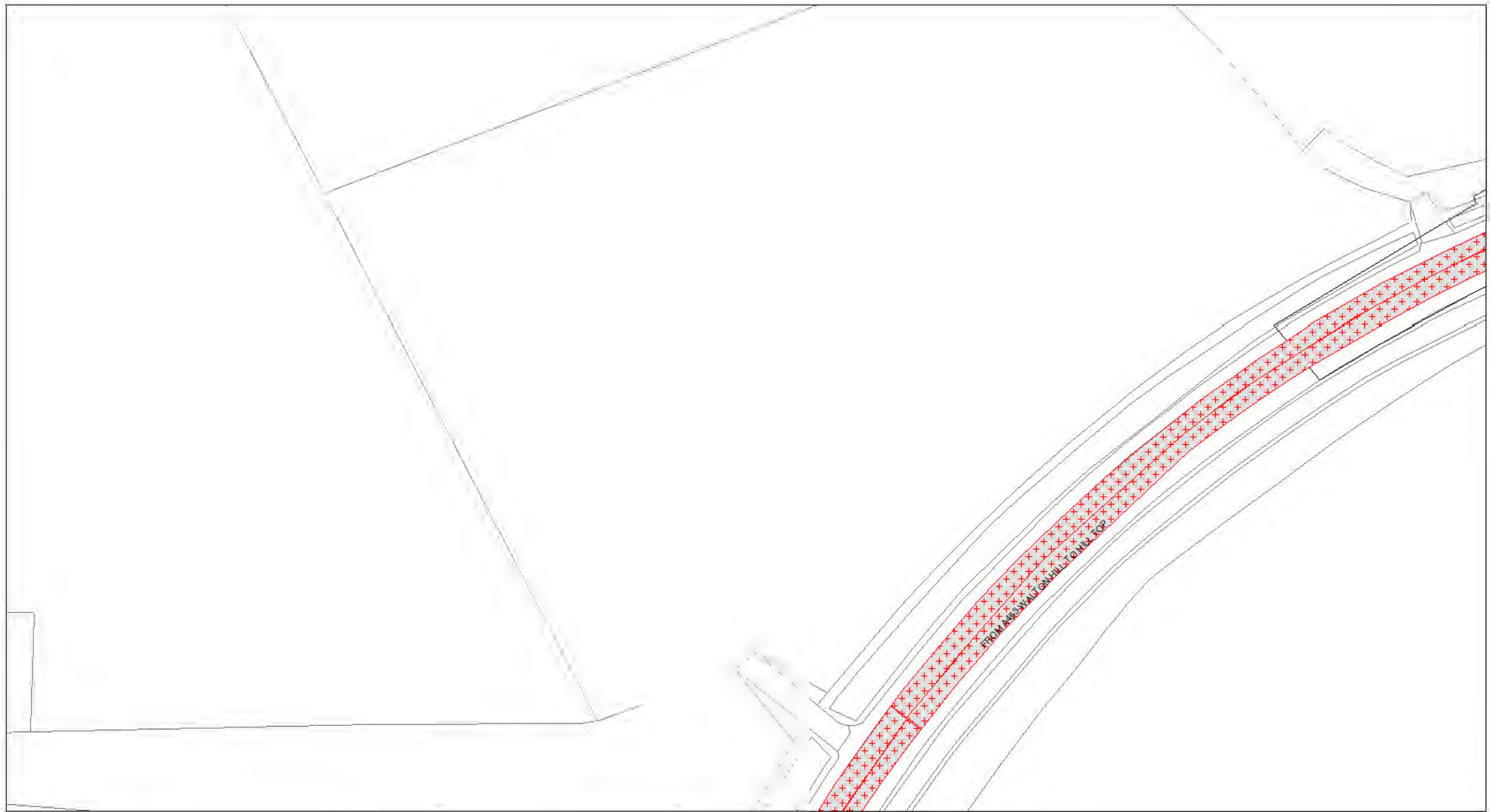
SCALE	1 : 1250
DATE	08/08/2022
DRAWING No.	
DRAWN BY	



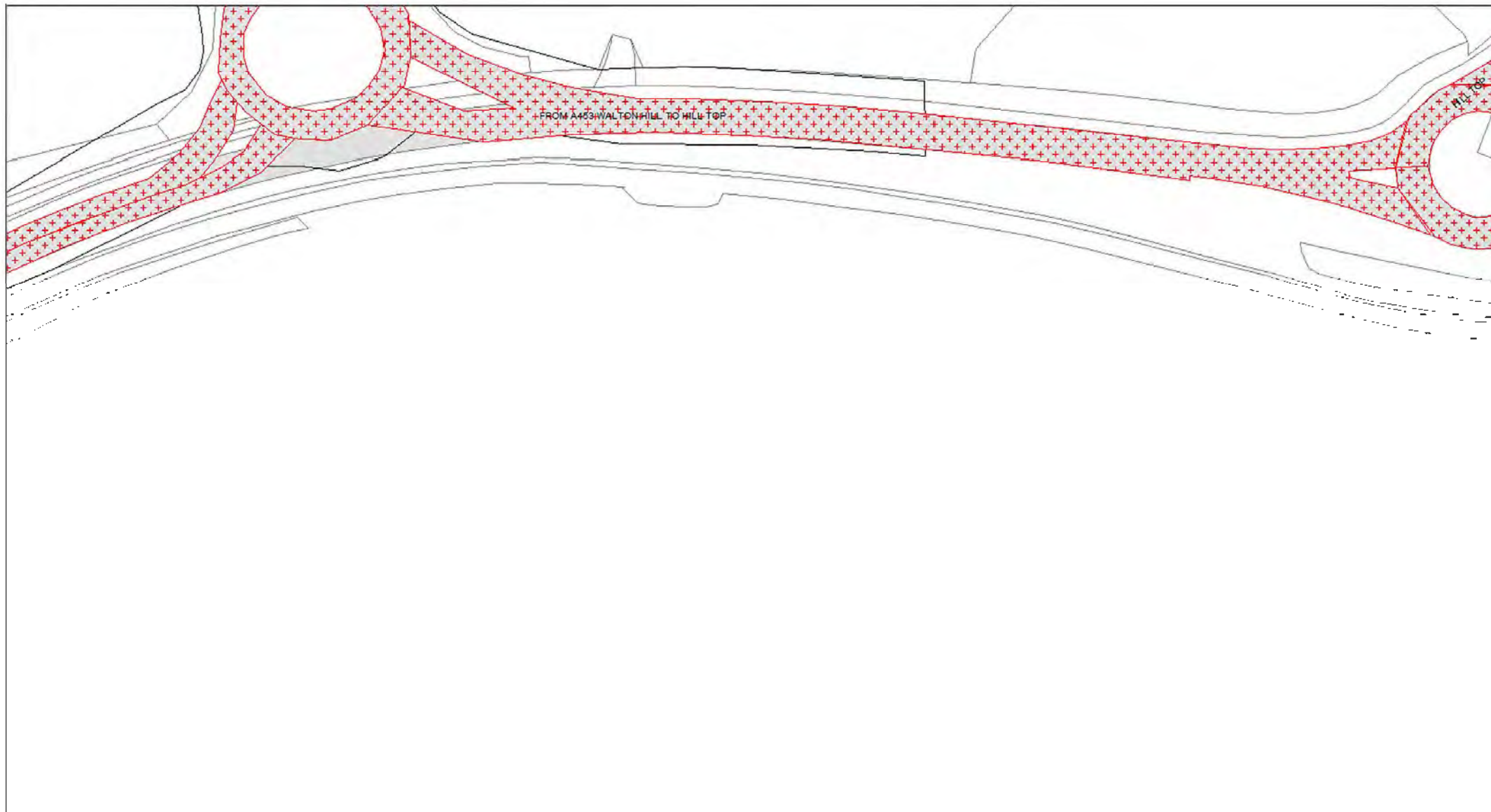
SCALE	1 : 1250
DATE	08/08/2022
DRAWING No.	
DRAWN BY	




SCALE	1 : 1250
DATE	08/08/2022
DRAWING No.	
DRAWN BY	



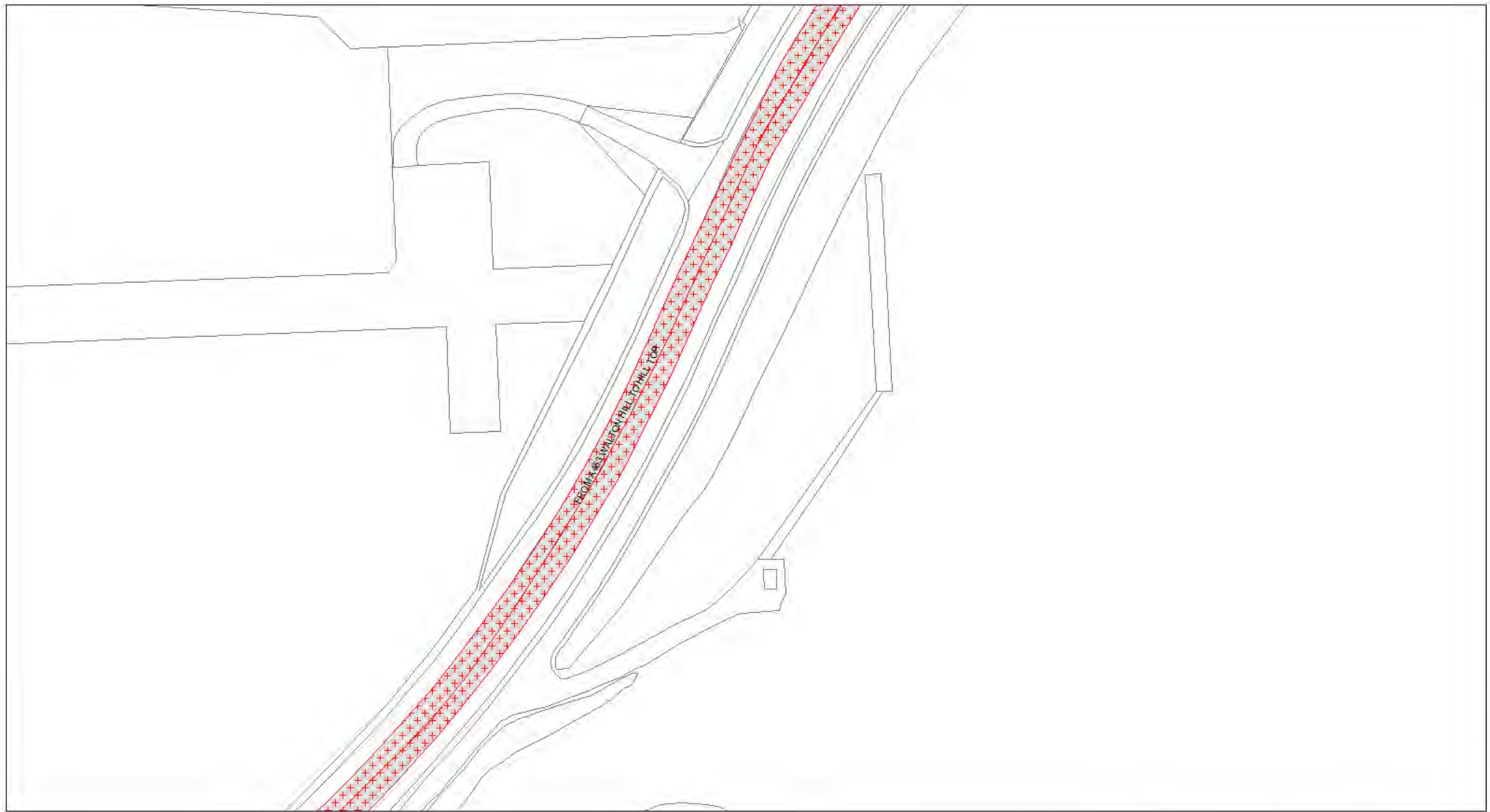
SCALE	1 : 1250
DATE	08/08/2022
DRAWING No.	
DRAWN BY	



SCALE	1 : 1250
DATE	08/08/2022
DRAWING No.	
DRAWN BY	



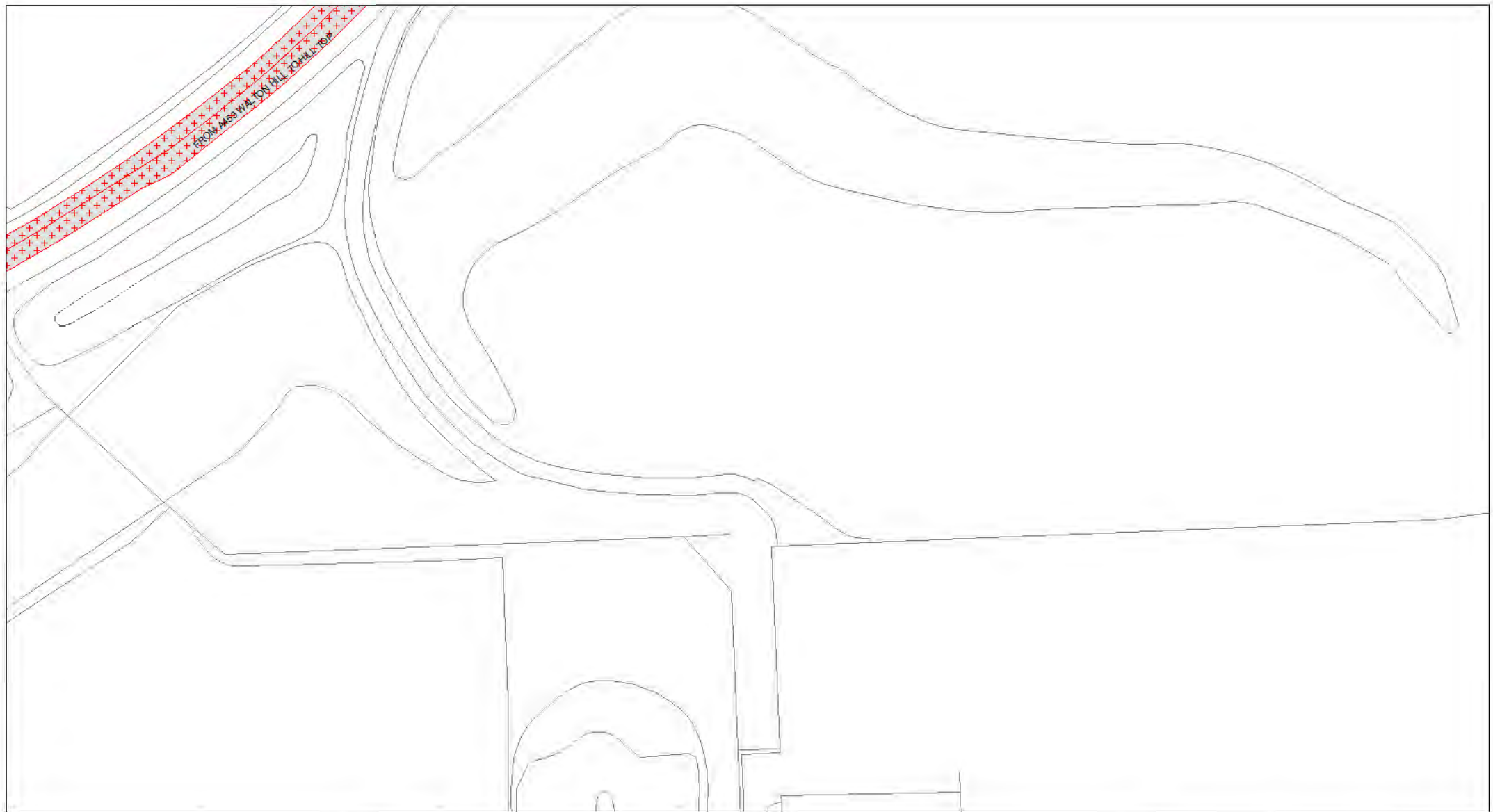
SCALE	1 : 1250
DATE	08/08/2022
DRAWING No.	
DRAWN BY	



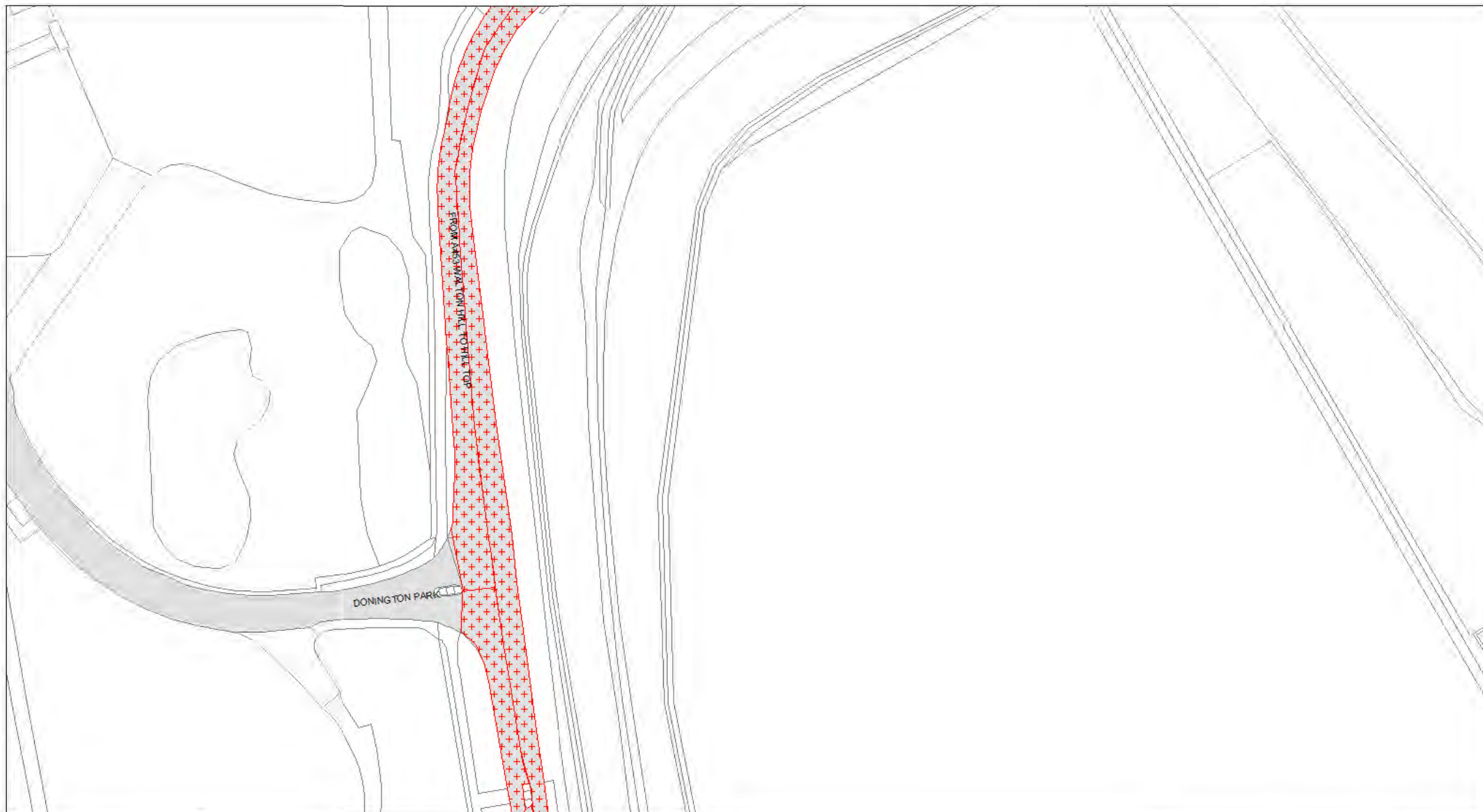
SCALE	1 : 1250
DATE	08/08/2022
DRAWING No.	
DRAWN BY	



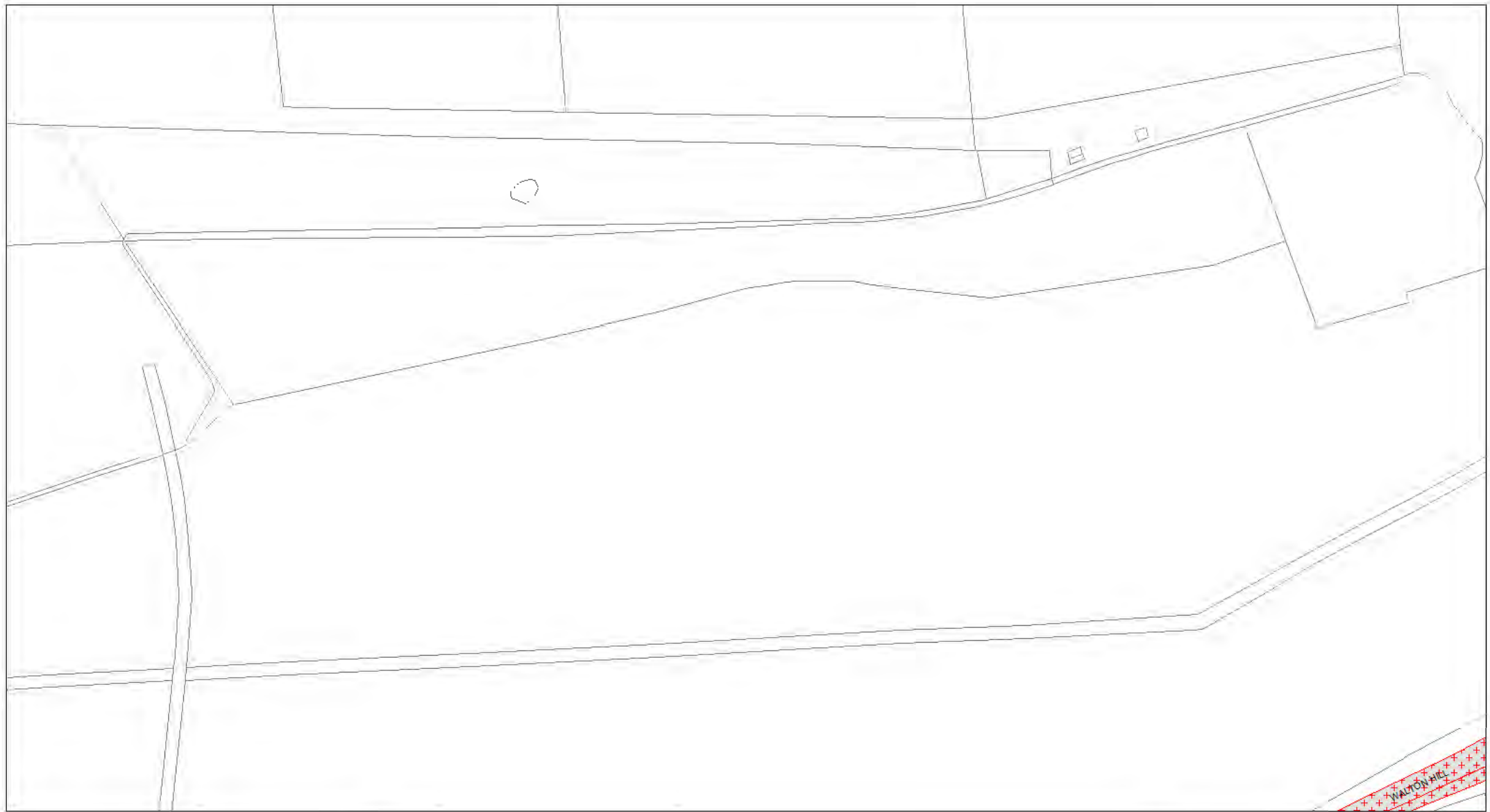
SCALE	1 : 1250
DATE	08/08/2022
DRAWING No.	
DRAWN BY	



SCALE	1 : 1250
DATE	08/08/2022
DRAWING No.	
DRAWN BY	



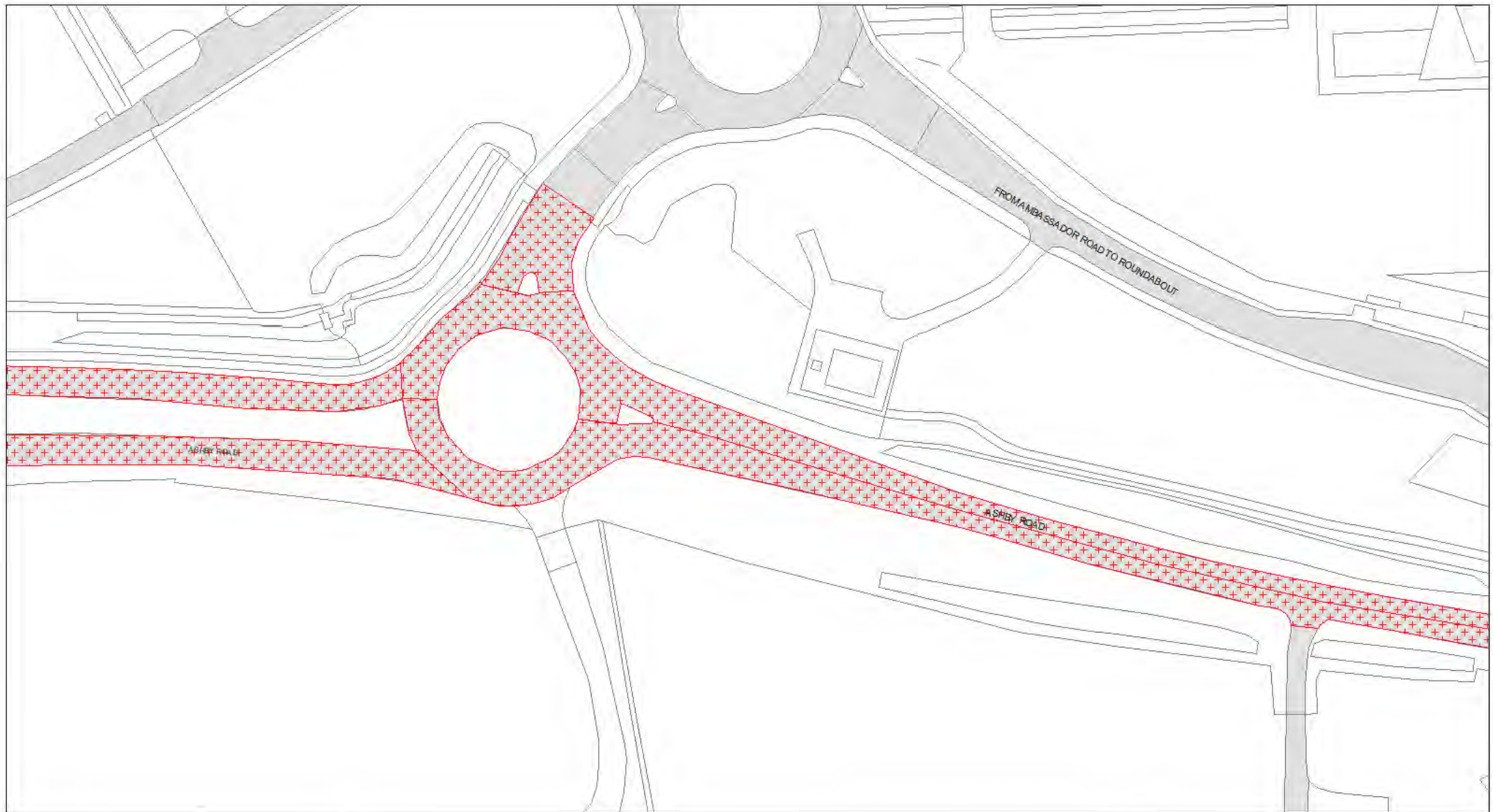
SCALE	1 : 1250
DATE	08/08/2022
DRAWING No.	
DRAWN BY	



SCALE	1 : 1250
DATE	08/08/2022
DRAWING No.	
DRAWN BY	



SCALE	1 : 1250
DATE	08/08/2022
DRAWING No.	
DRAWN BY	



SCALE	1 : 1250
DATE	08/08/2022
DRAWING No.	
DRAWN BY	



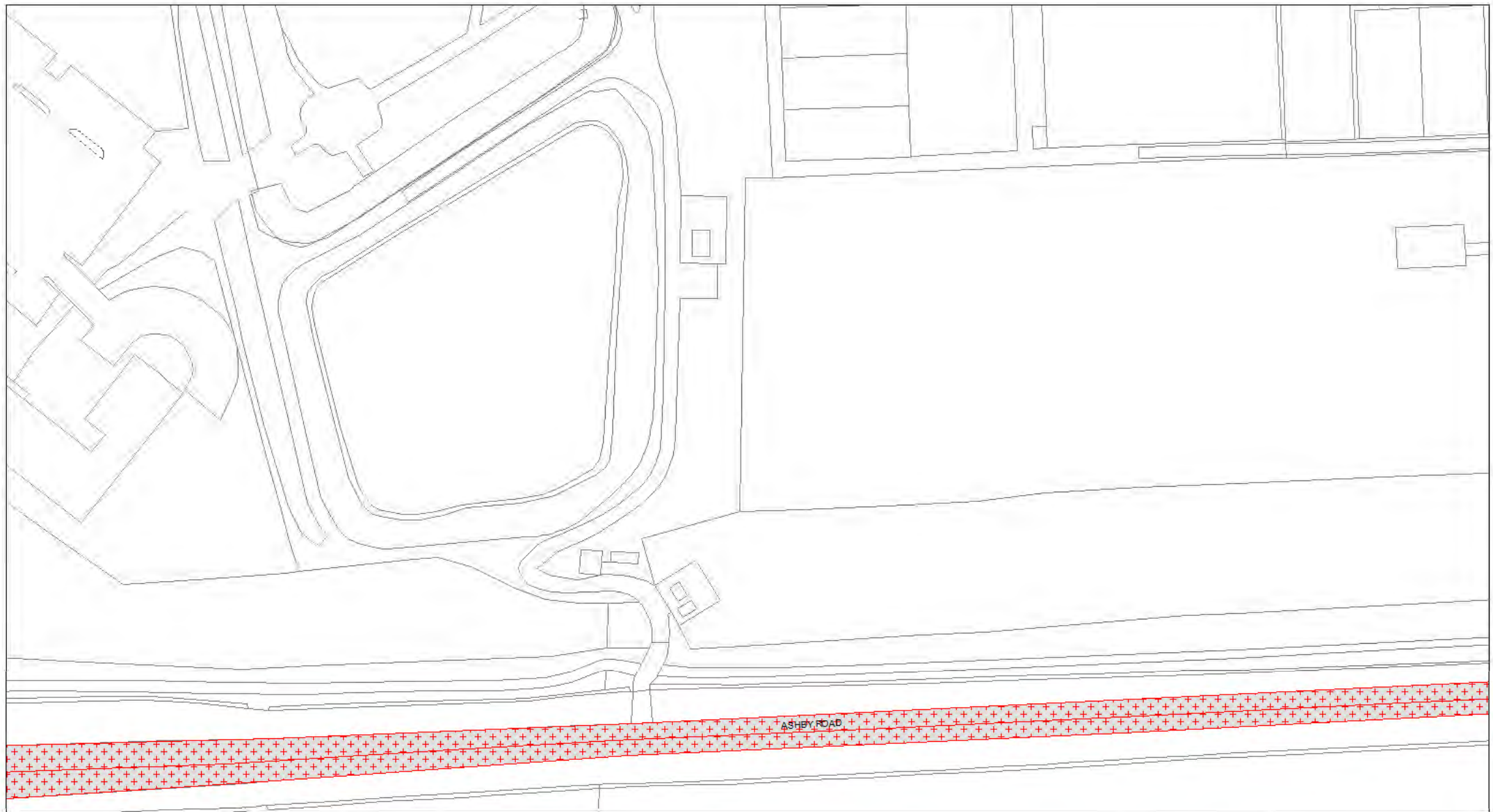


**Leicestershire
County Council**

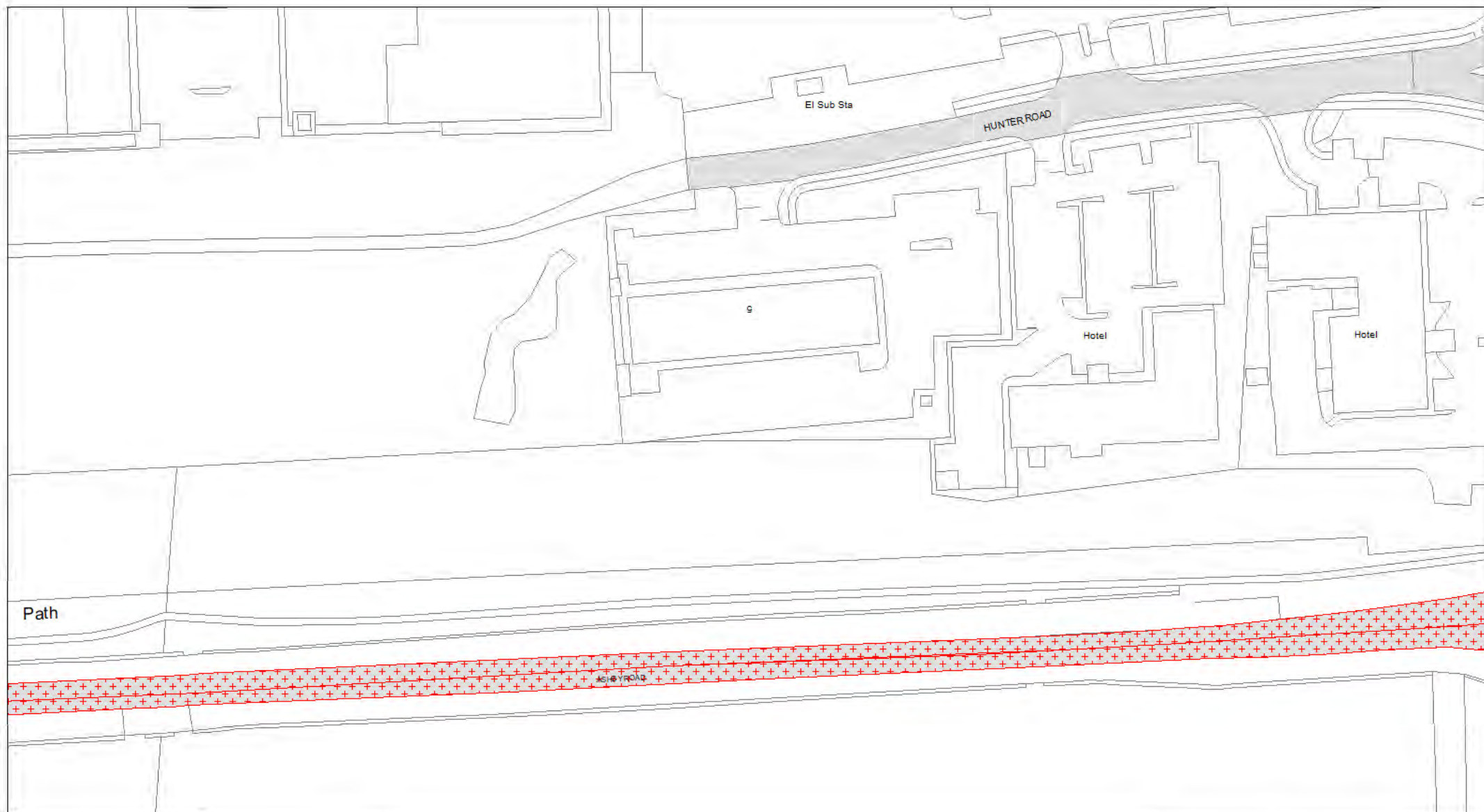
Tile Ref: EL59

© Crown copyright. All rights reserved
Leicestershire County Council
Licence No. 100019271 2022

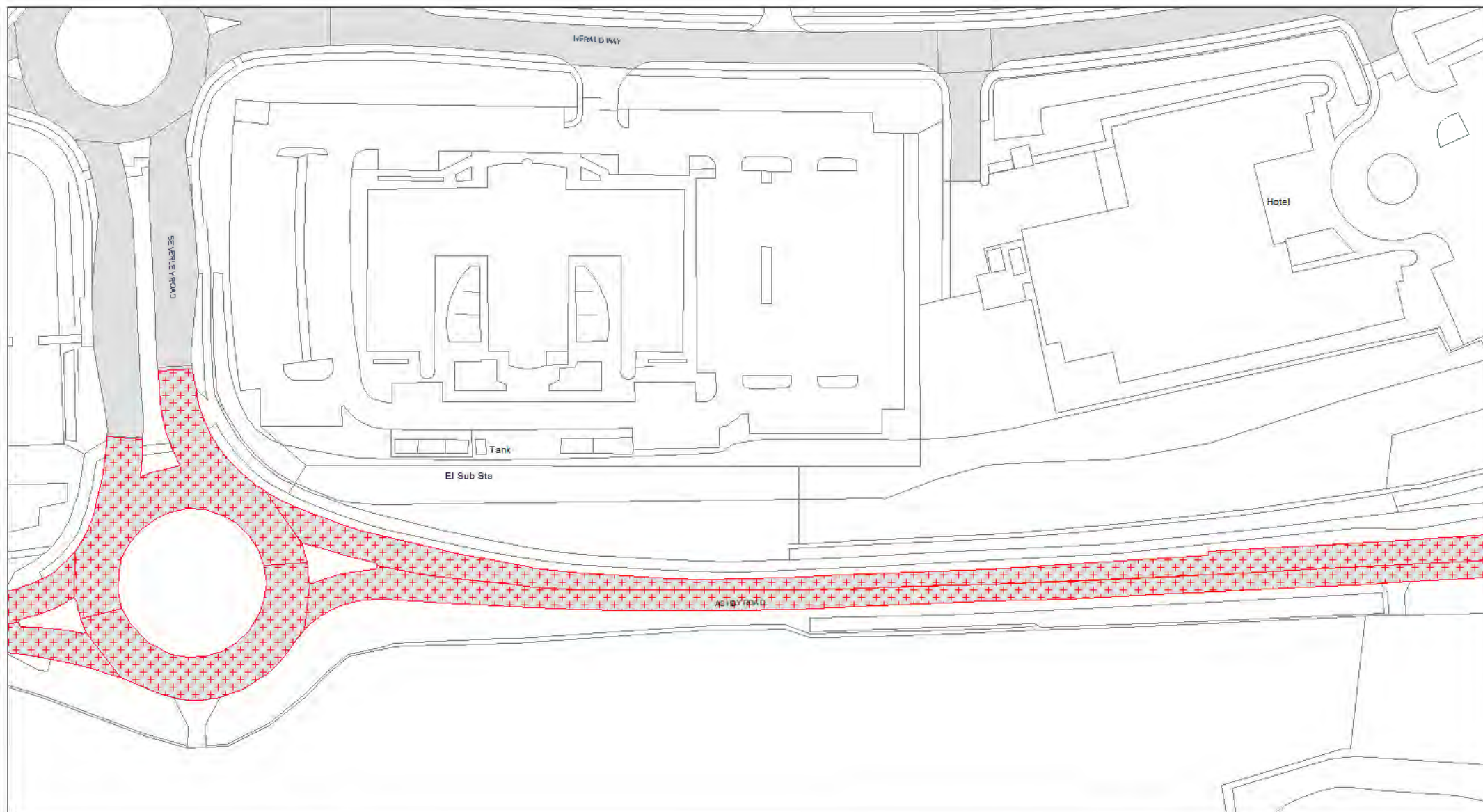
SCALE	1 : 1250
DATE	08/08/2022
DRAWING No.	
DRAWN BY	

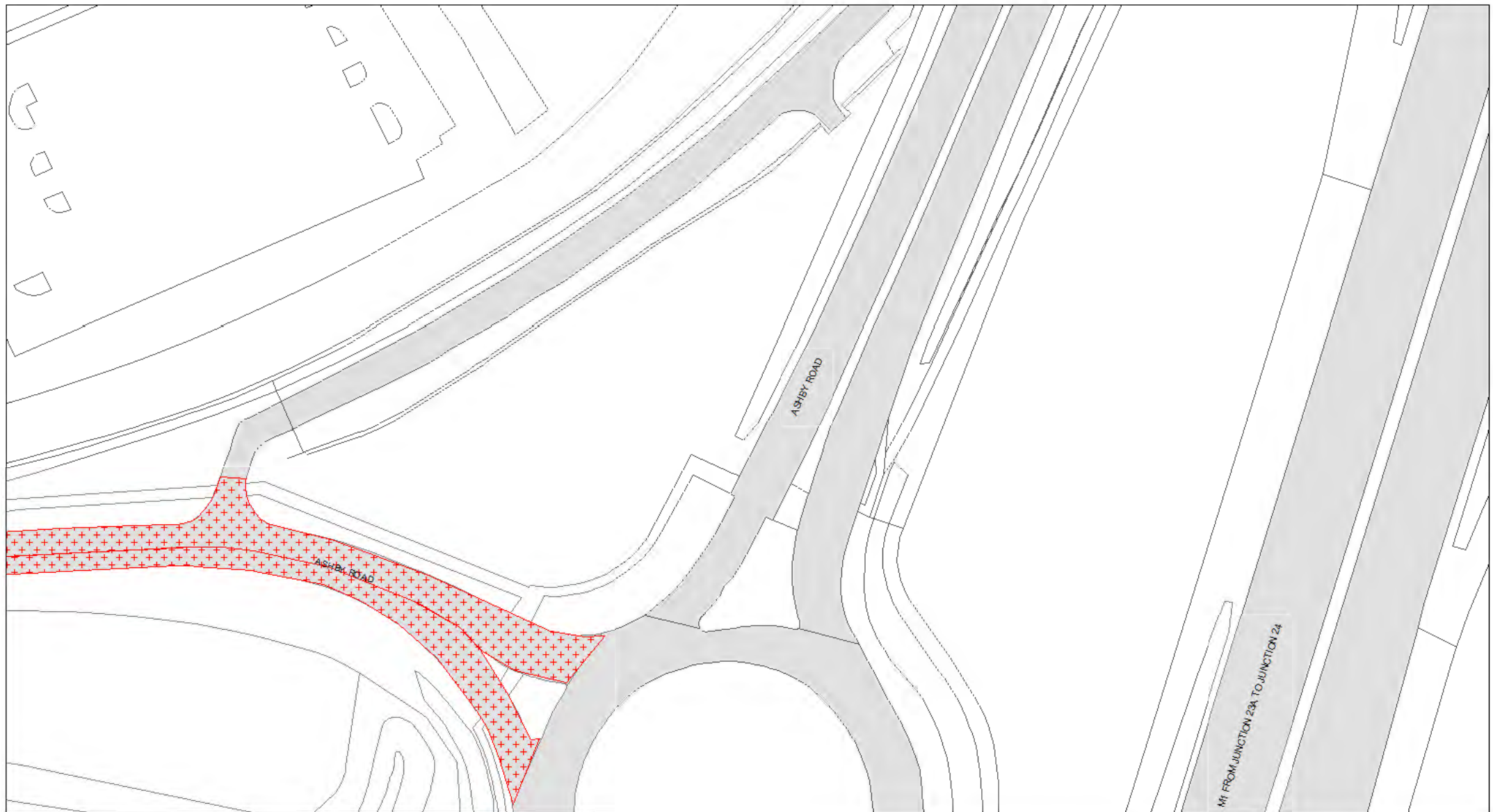


SCALE	1 : 1250
DATE	08/08/2022
DRAWING No.	
DRAWN BY	

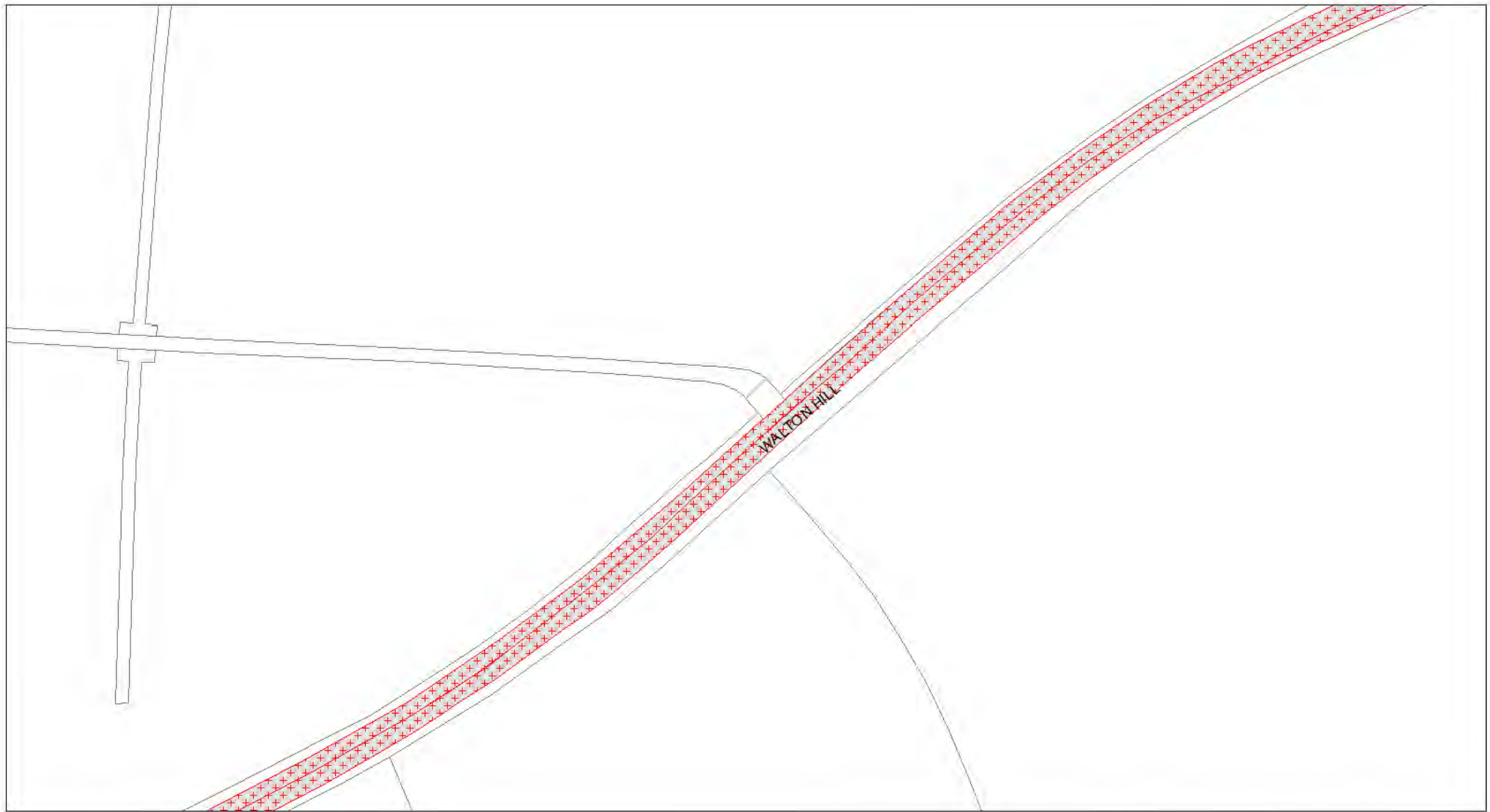


SCALE	1 : 1250
DATE	08/08/2022
DRAWING No.	
DRAWN BY	





SCALE	1 : 1250
DATE	08/08/2022
DRAWING No.	
DRAWN BY	

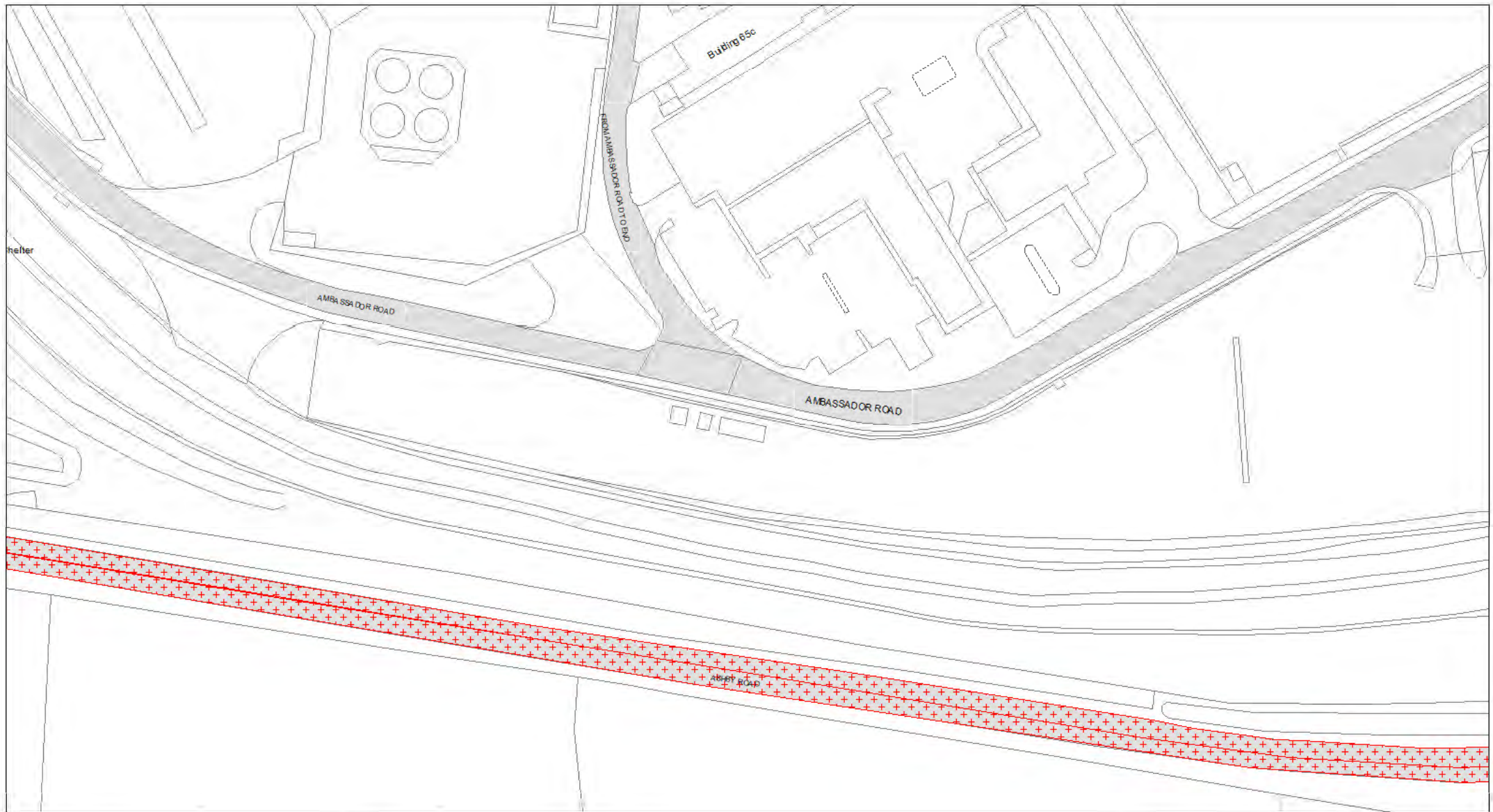


SCALE	1 : 1250
DATE	08/08/2022
DRAWING No.	
DRAWN BY	



SCALE	1 : 1250
DATE	08/08/2022
DRAWING No.	
DRAWN BY	







**Leicestershire
County Council**

© Crown copyright. All rights reserved
Leicestershire County Council
Licence No. 100019271 2022

Tile Ref: EM58

SCALE


1 : 1250

DATE

08/08/2022

DRAWING No.

DRAWN BY

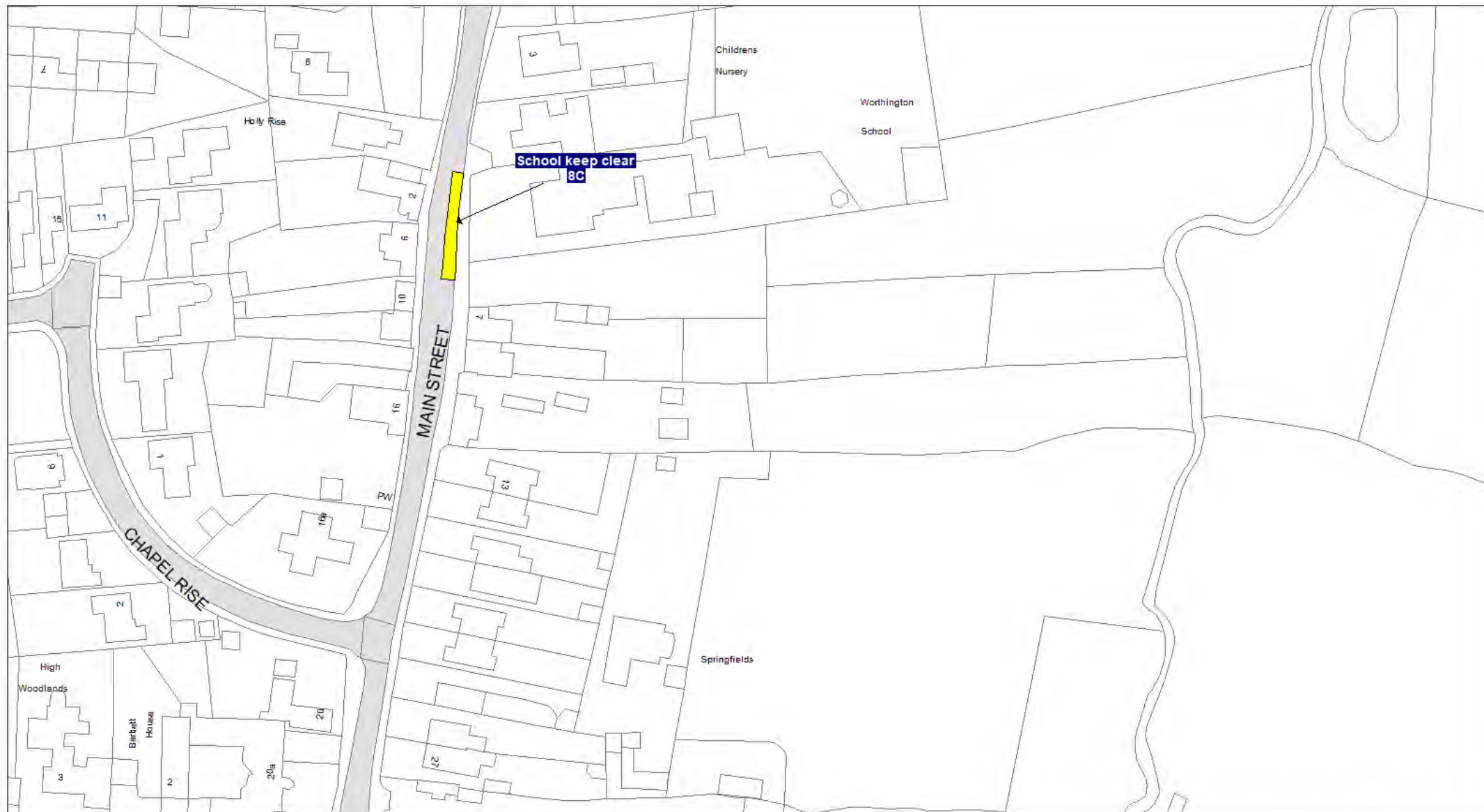


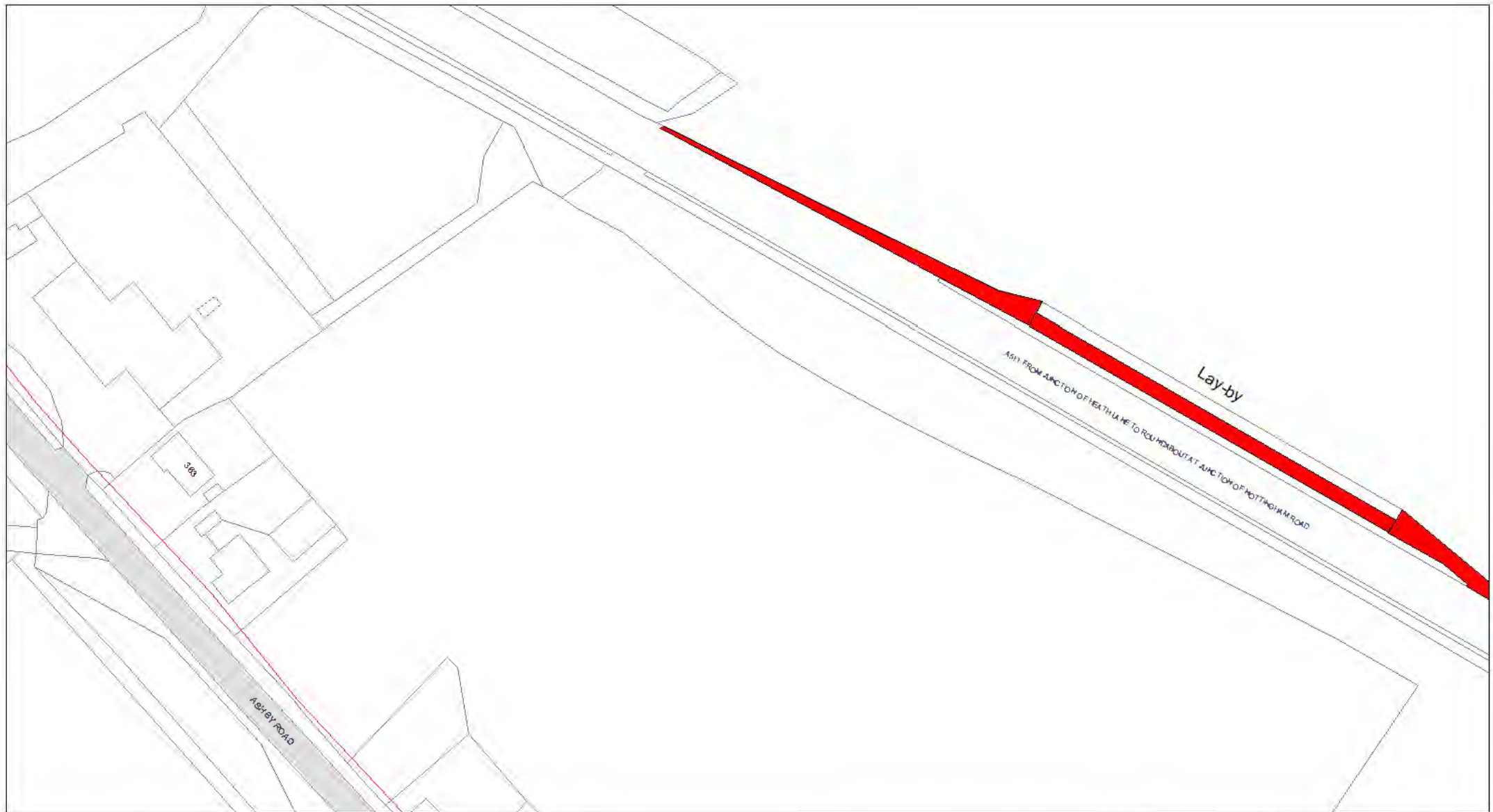
SCALE	1 : 1250
DATE	08/08/2022
DRAWING No.	
DRAWN BY	




SCALE	1 : 1250
DATE	08/08/2022
DRAWING No.	
DRAWN BY	







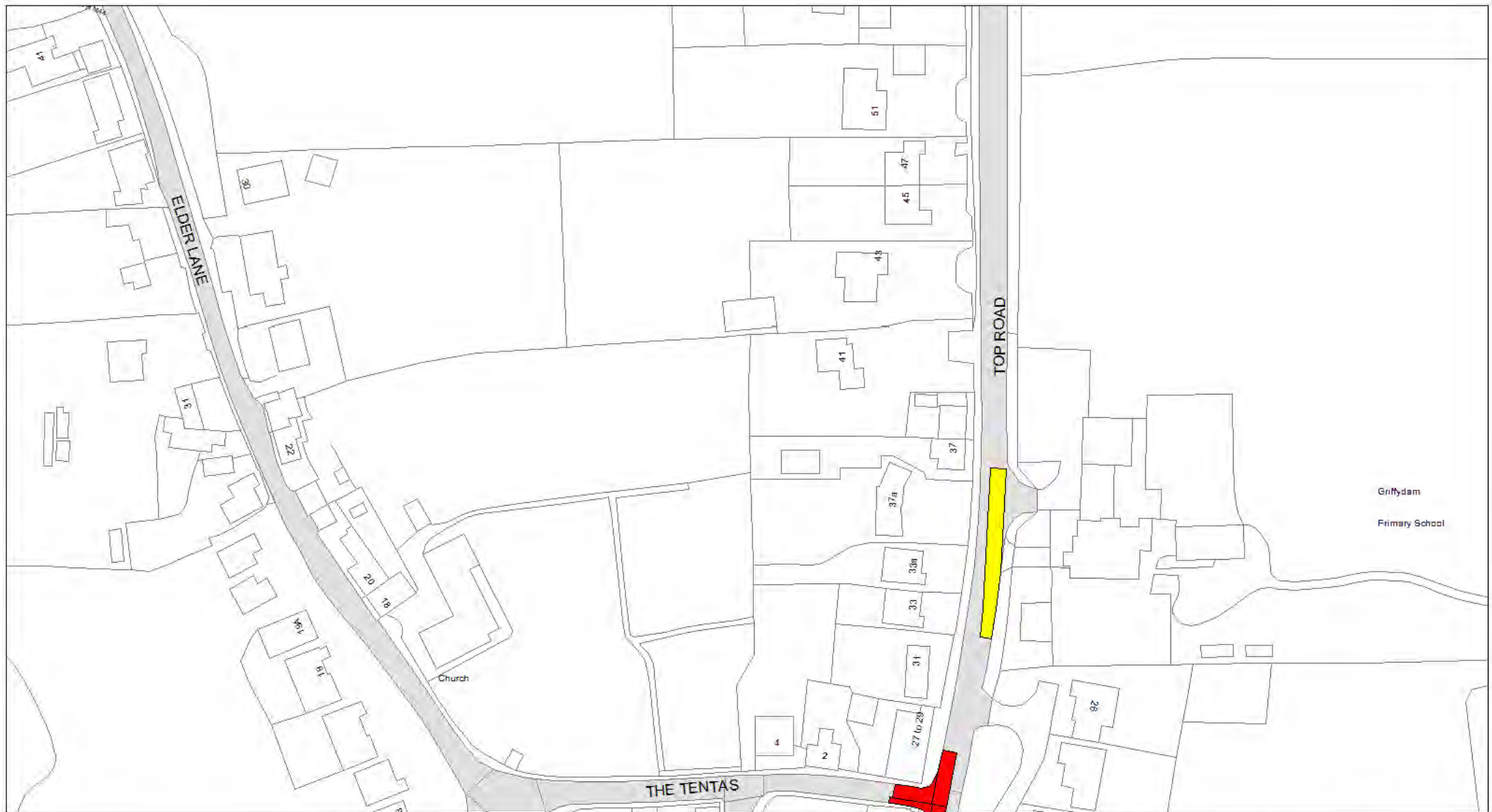
SCALE	1 : 1250
DATE	08/08/2022
DRAWING No.	
DRAWN BY	

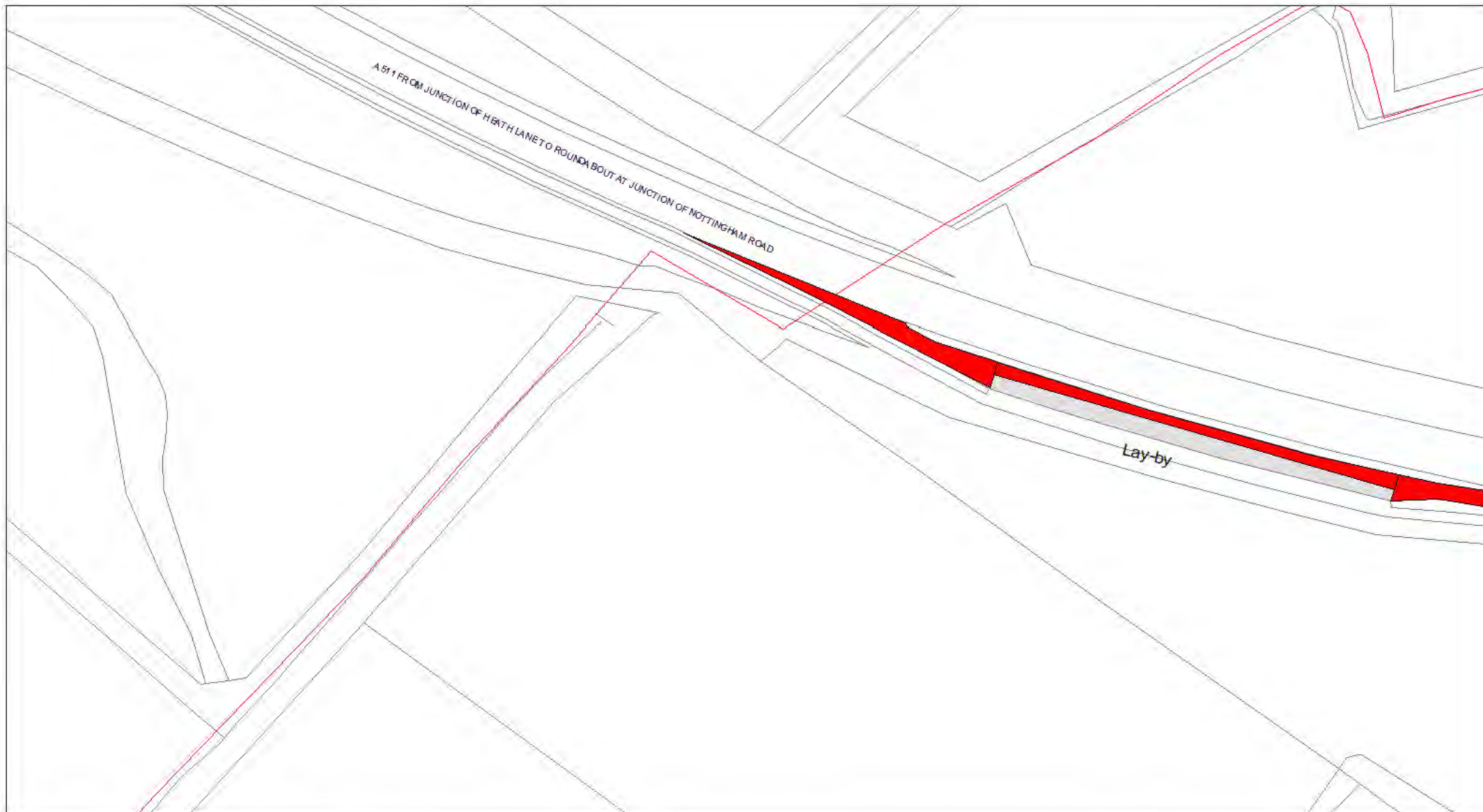


Tile Ref: FU27

© Crown copyright. All rights reserved
Leicestershire County Council
Licence No. 100019271 2022

SCALE	1 : 1250
DATE	08/08/2022
DRAWING No.	
DRAWN BY	





SCALE	1 : 1250
DATE	08/08/2022
DRAWING No.	
DRAWN BY	



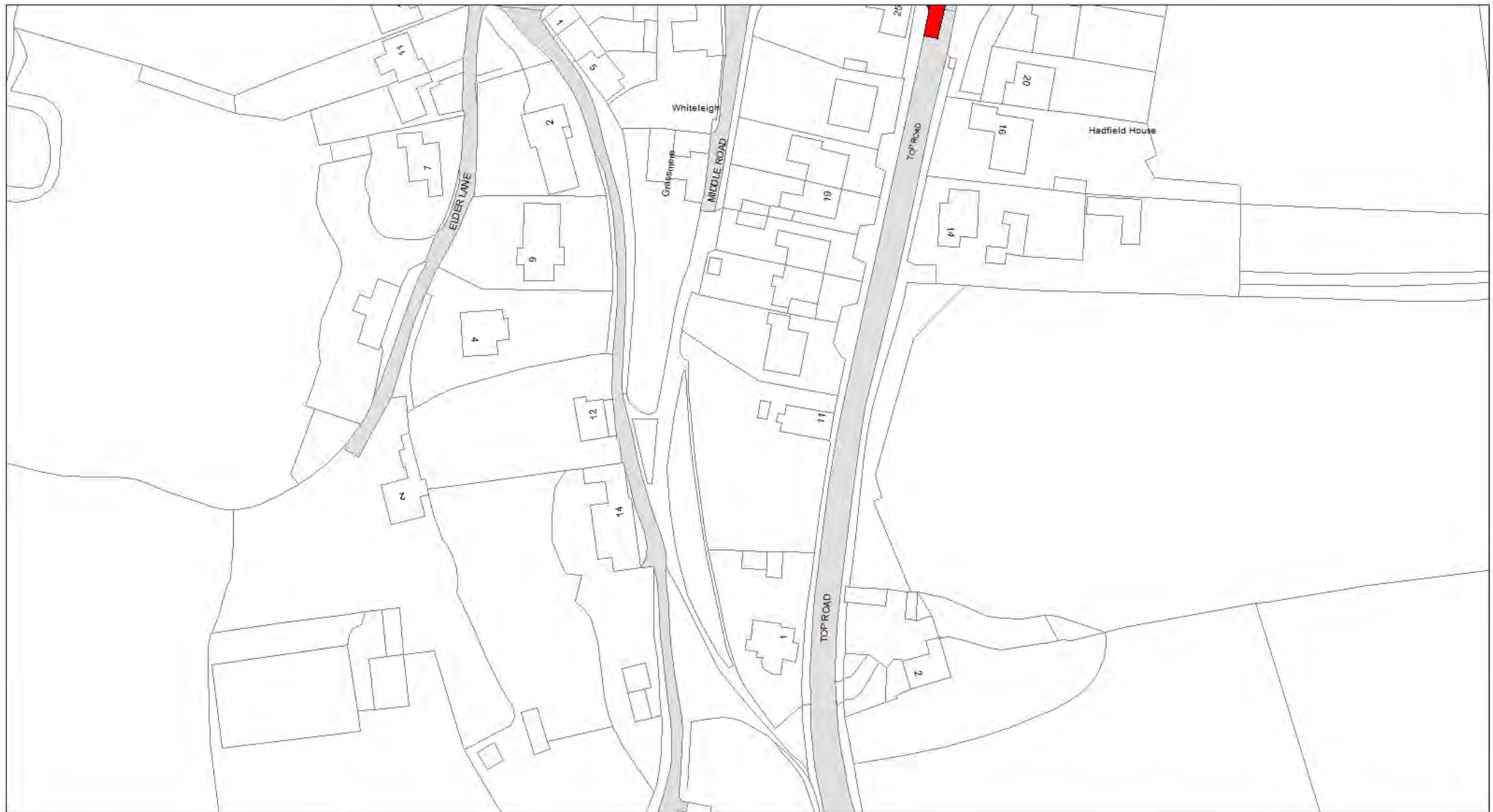
A511 FROM JUNCTION OF HEATH LANE TO ROUNDABOUT AT JUNCTION OF NOTTINGHAM ROAD



Tile Ref: FW29

© Crown copyright. All rights reserved
Leicestershire County Council
Licence No. 100019271 2022

SCALE	1 : 1250
DATE	08/08/2022
DRAWING No.	
DRAWN BY	



**Leicestershire
County Council**

© Crown copyright. All rights reserved
Leicestershire County Council
Licence No. 100019271 2022

Tile Ref: FW47

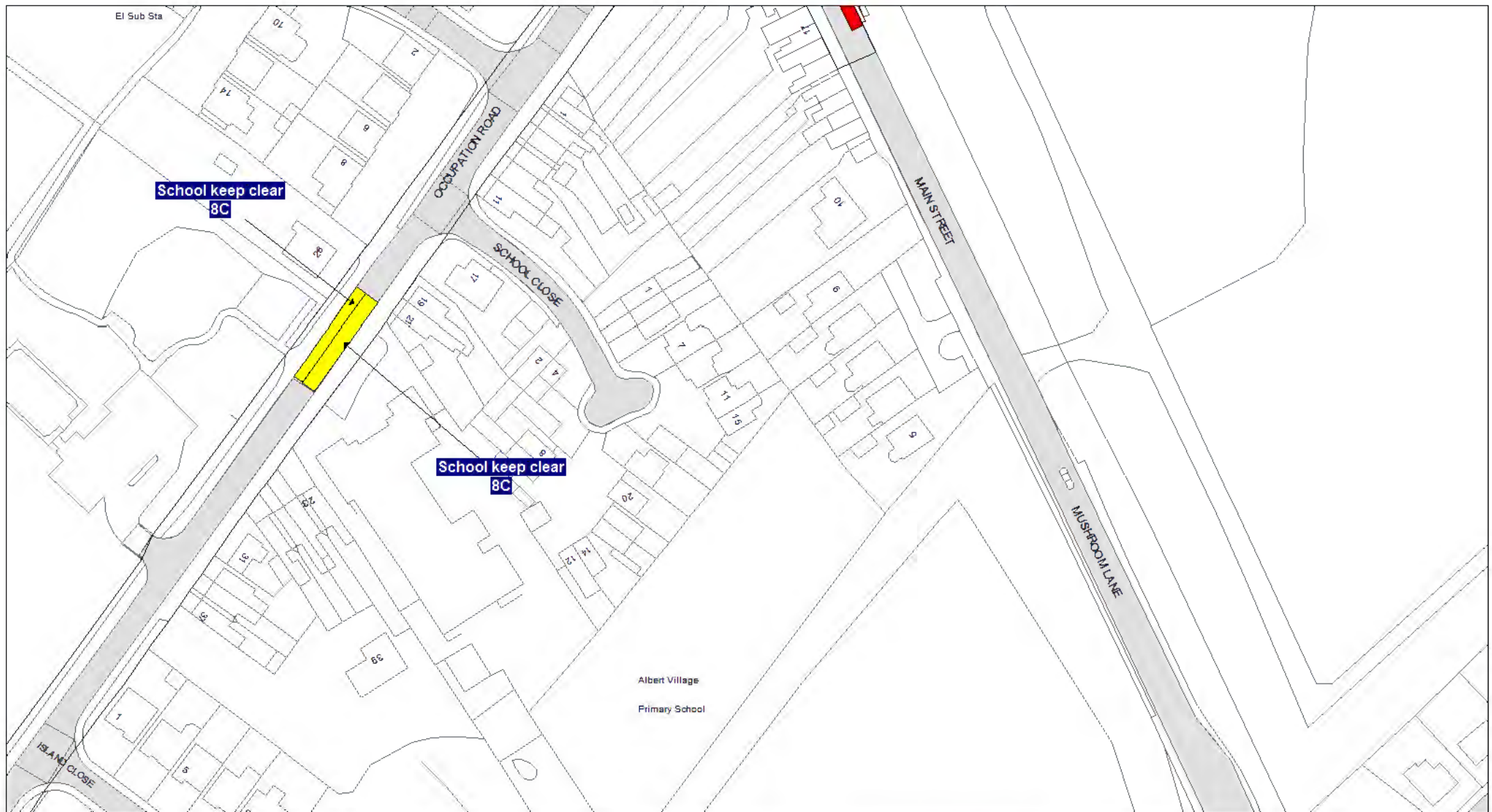
SCALE	1 : 1250
DATE	08/08/2022
DRAWING No.	
DRAWN BY	



SCALE	1 : 1250
DATE	08/08/2022
DRAWING No.	
DRAWN BY	

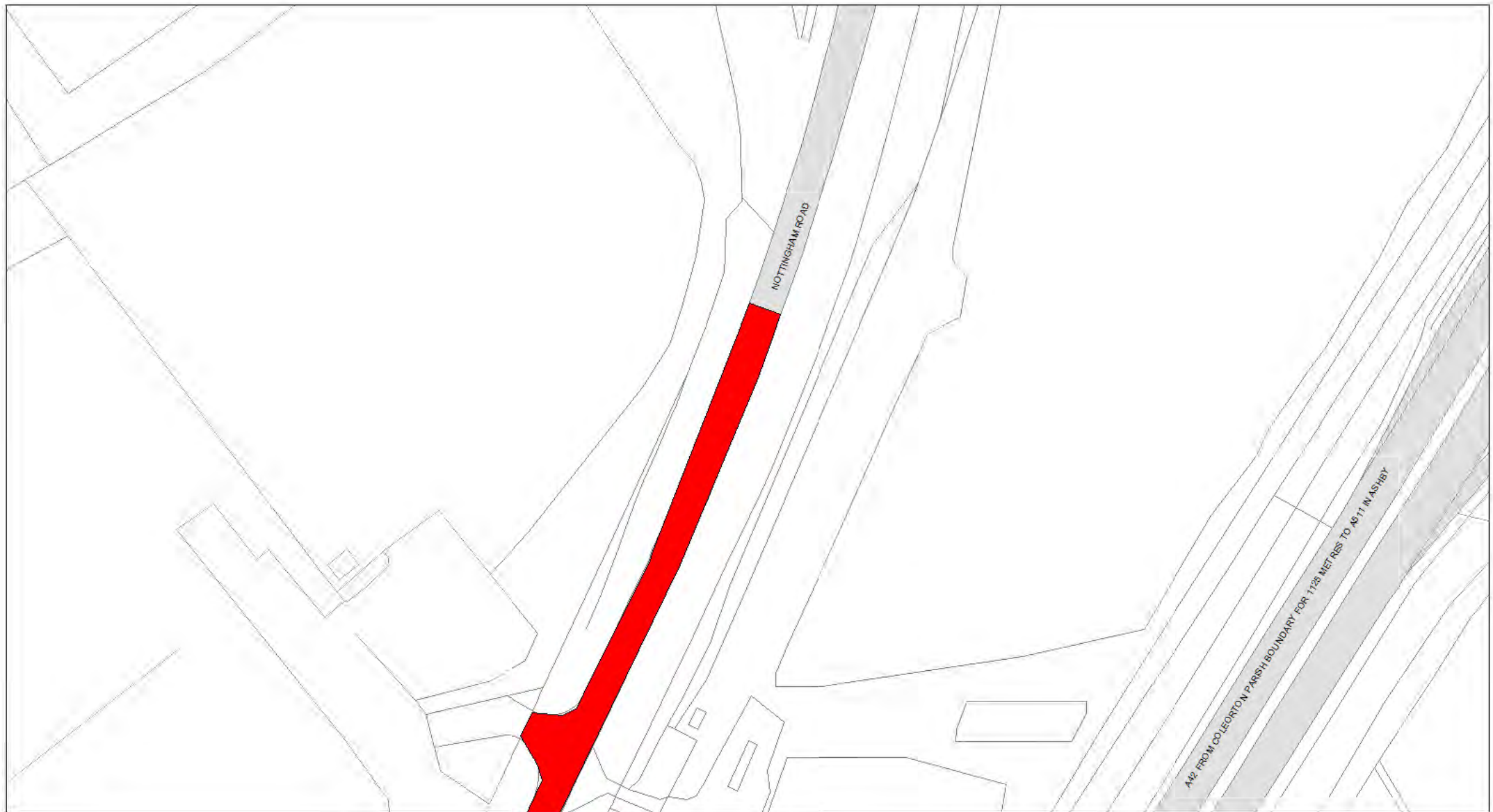


SCALE	1 : 1250
DATE	08/08/2022
DRAWING No.	
DRAWN BY	



SCALE	1 : 1250
DATE	08/08/2022
DRAWING No.	
DRAWN BY	





SCALE	1 : 1250
DATE	08/08/2022
DRAWING No.	
DRAWN BY	









**Leicestershire
County Council**

Tile Ref: GA31

© Crown copyright. All rights reserved
Leicestershire County Council
Licence No. 100019271 2022

SCALE

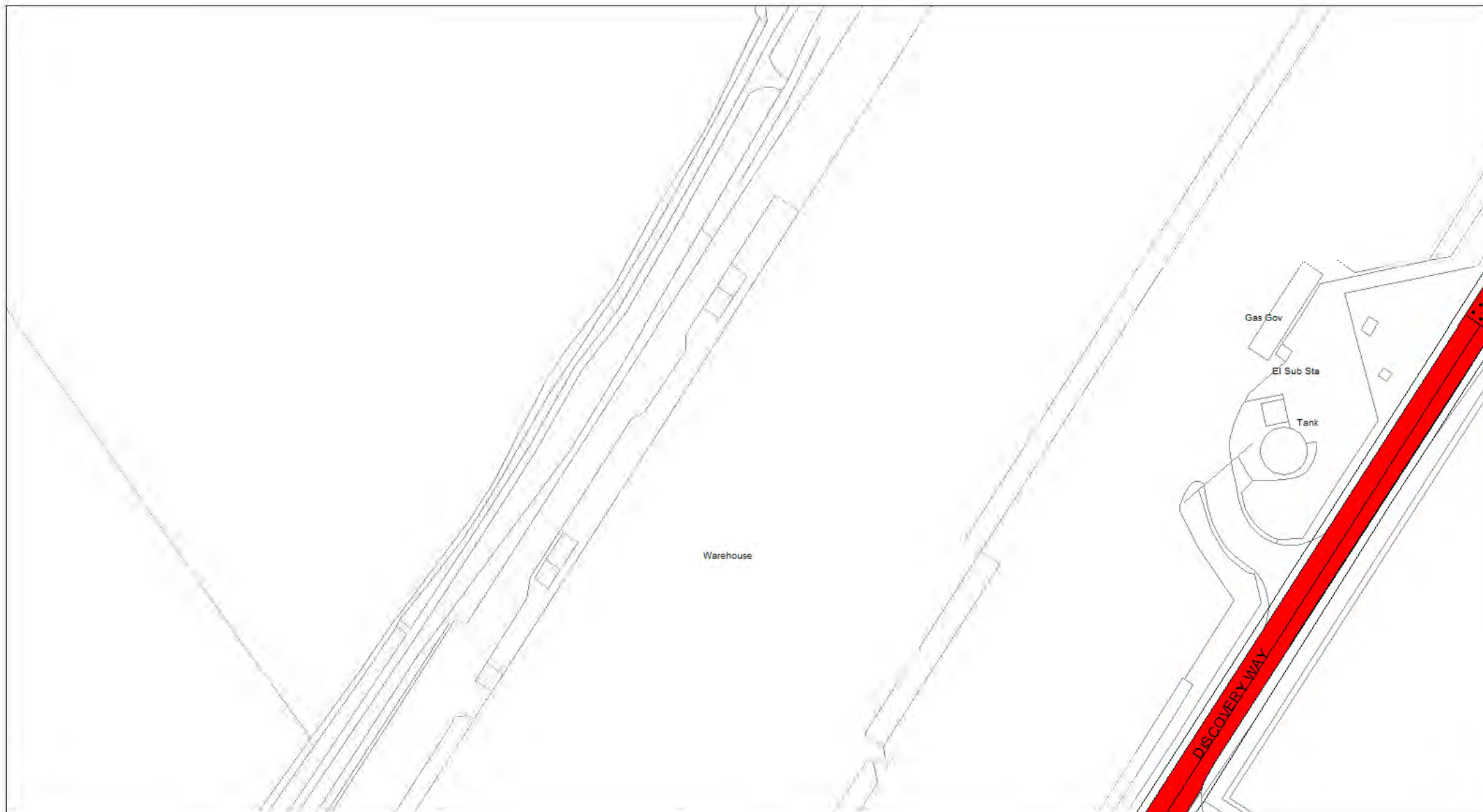
1 : 1250

DATE

08/08/2022

DRAWING No.

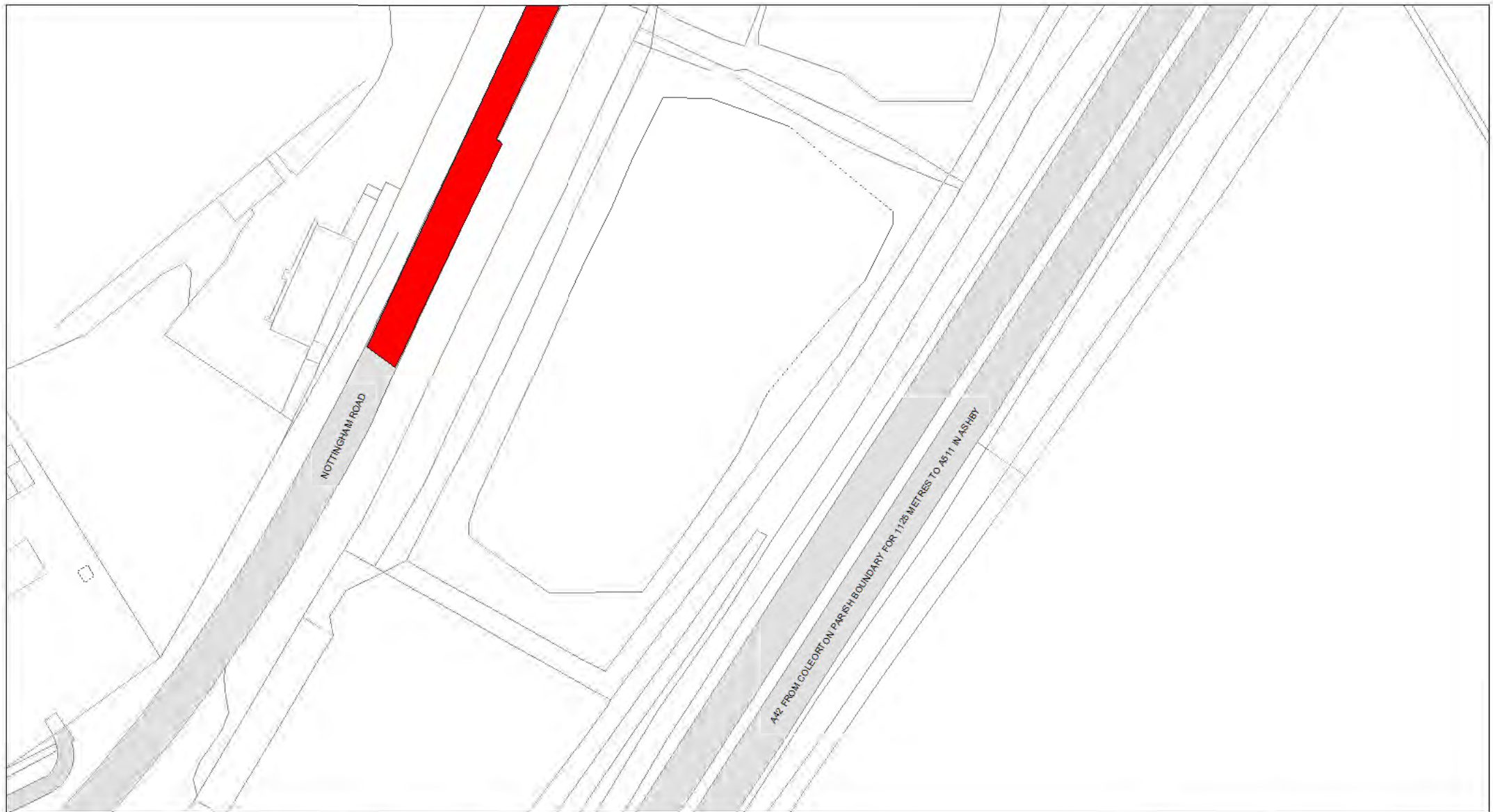
DRAWN BY



SCALE	1 : 1250
DATE	08/08/2022
DRAWING No.	
DRAWN BY	



SCALE	1 : 1250
DATE	08/08/2022
DRAWING No.	
DRAWN BY	



SCALE	1 : 1250
DATE	08/08/2022
DRAWING No.	
DRAWN BY	



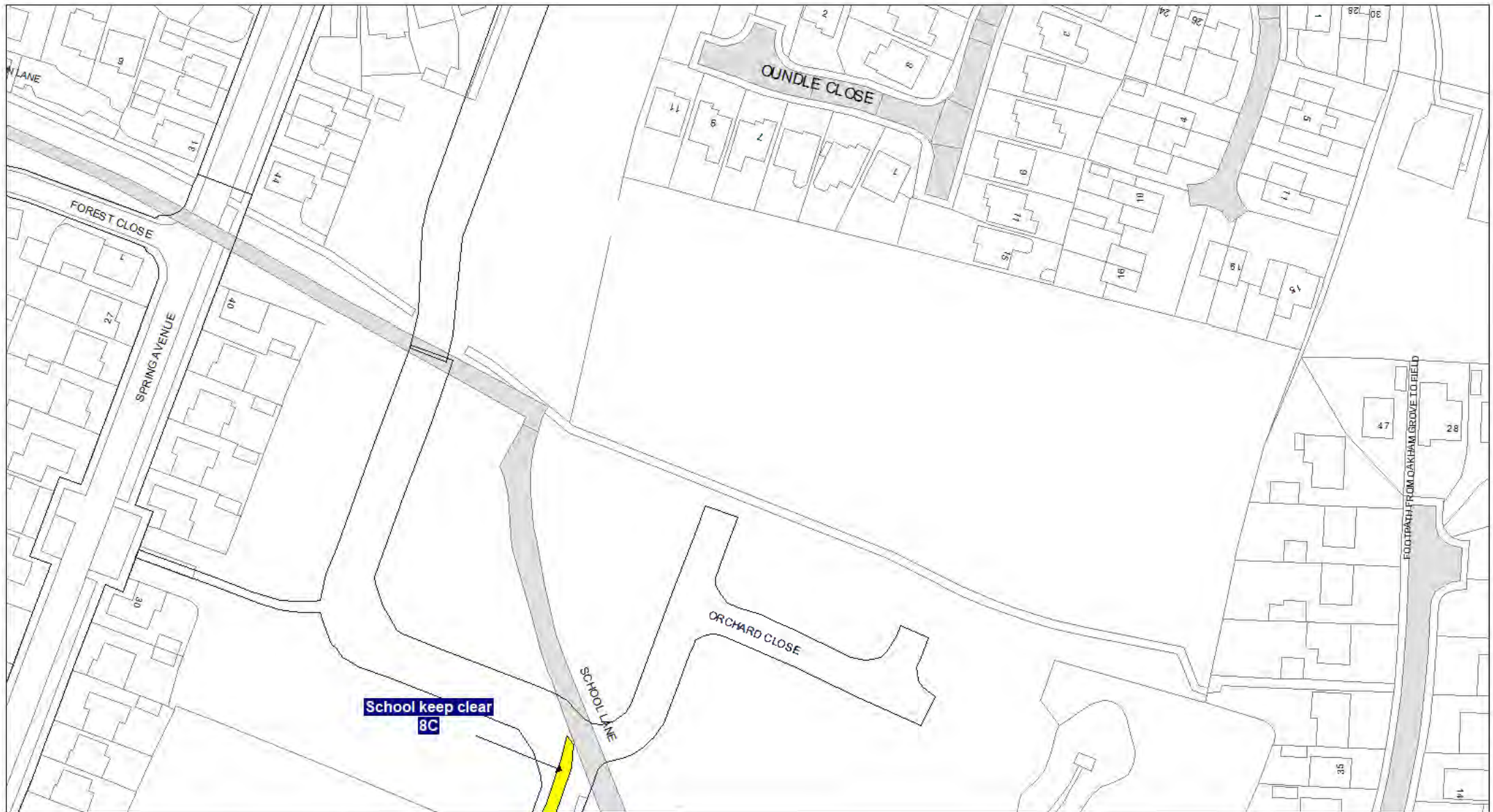
**Leicestershire
County Council**

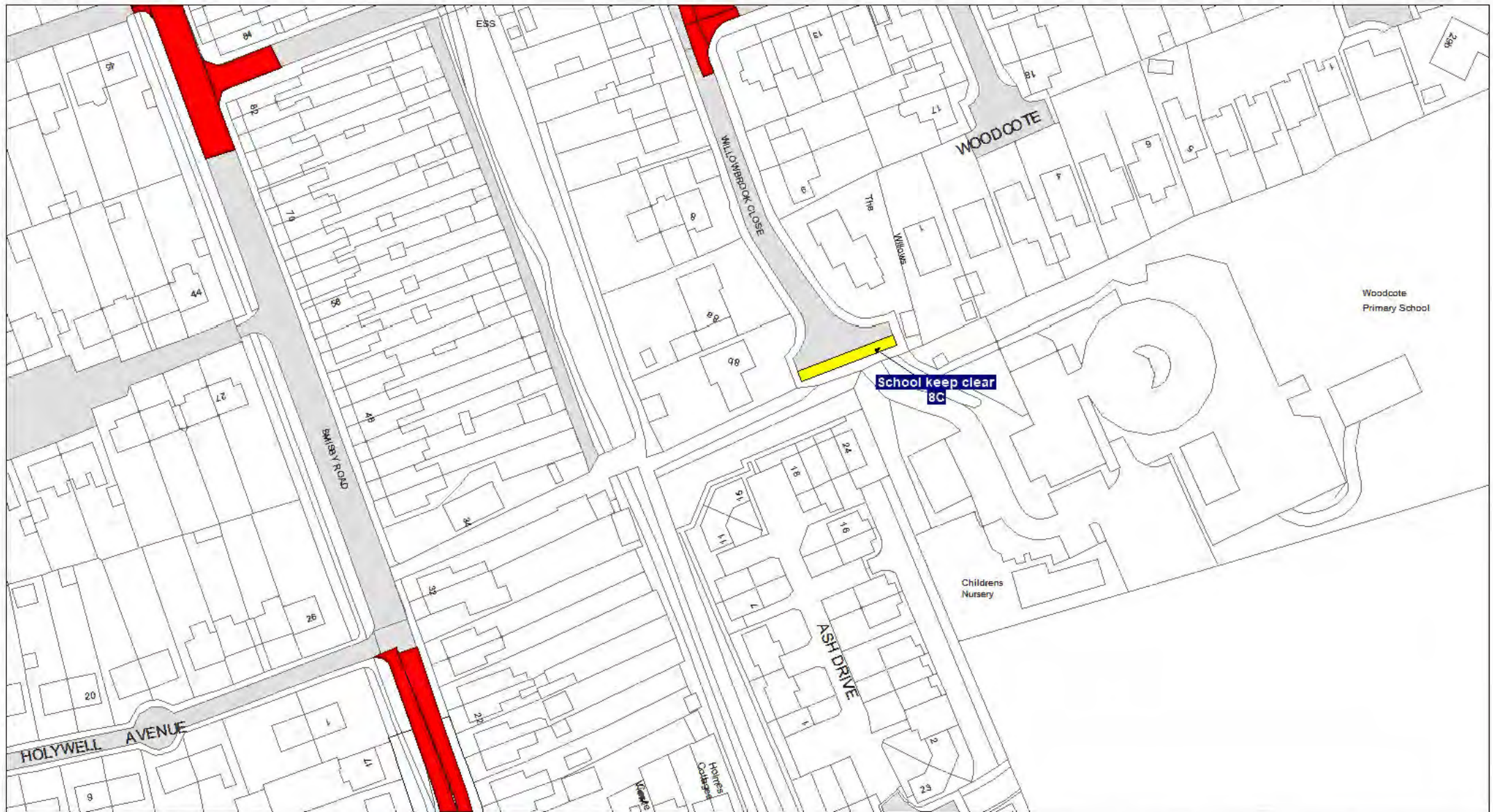
© Crown copyright. All rights reserved
Leicestershire County Council
Licence No. 100019271 2022

Tile Ref: GA50

SCALE	1 : 1250
DATE	08/08/2022
DRAWING No.	
DRAWN BY	









SCALE	1 : 1250
DATE	08/08/2022
DRAWING No.	
DRAWN BY	



SCALE	1 : 1250
DATE	08/08/2022
DRAWING No.	
DRAWN BY	

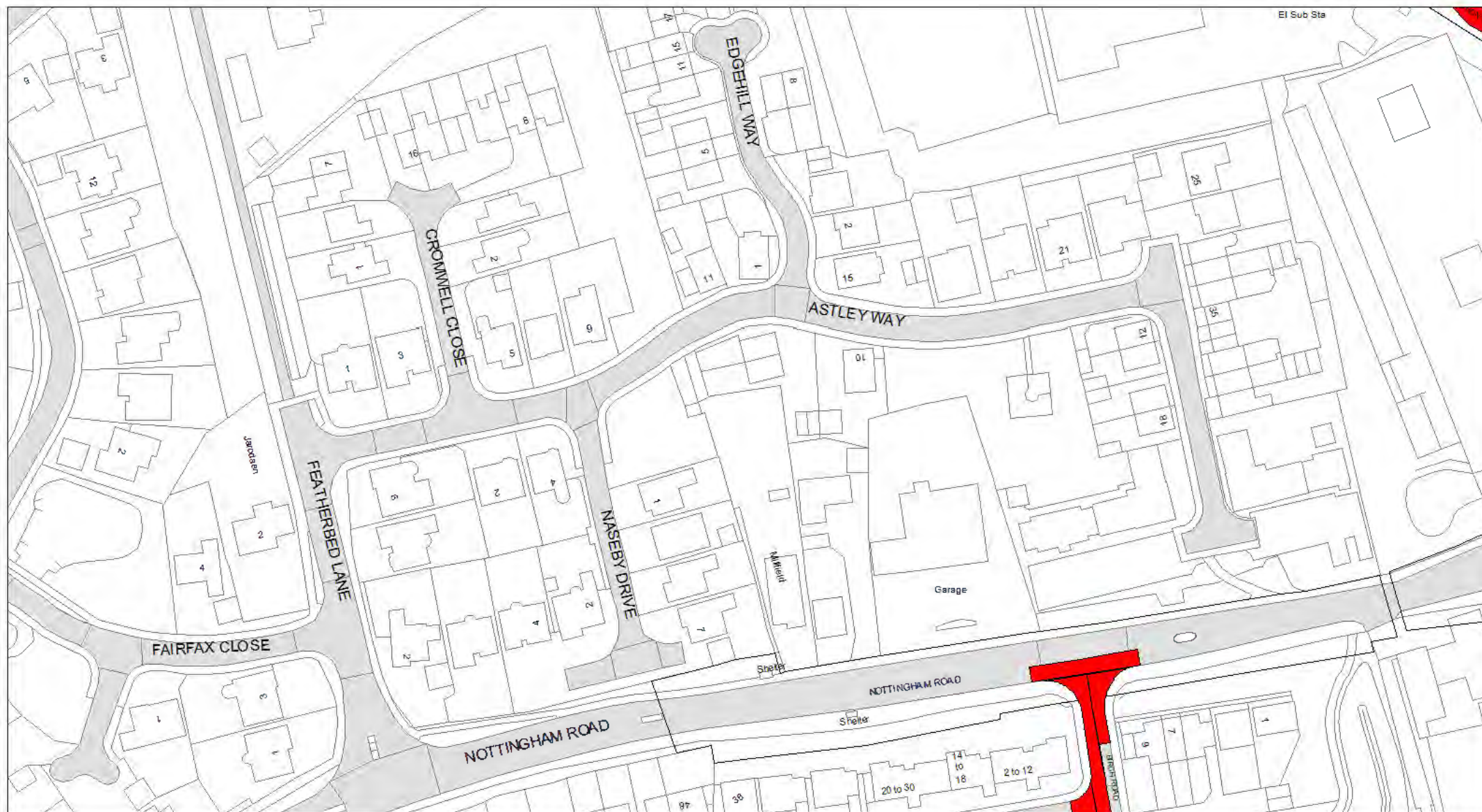


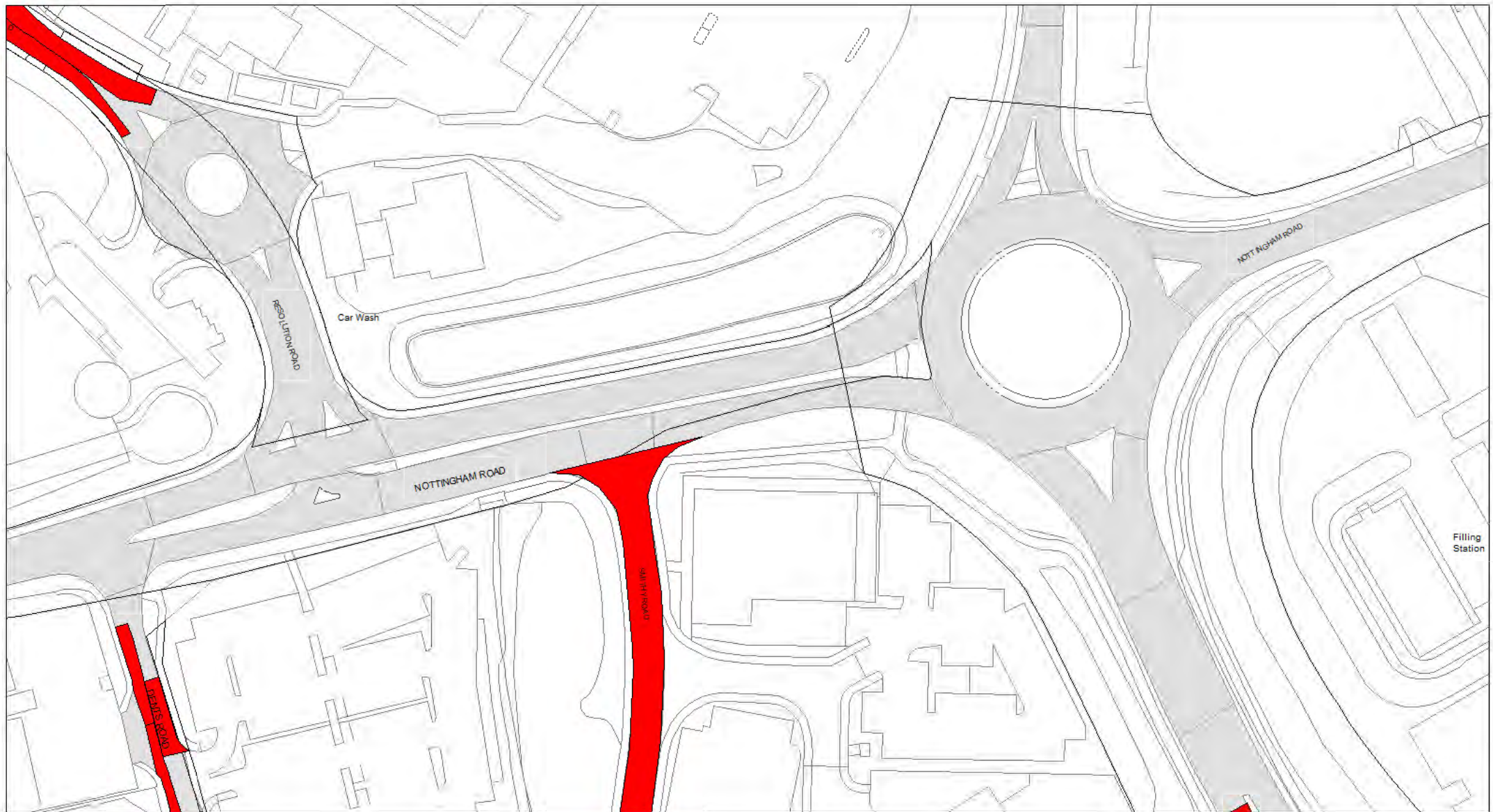
**Leicestershire
County Council**

© Crown copyright. All rights reserved
Leicestershire County Council
Licence No. 100019271 2022

Tile Ref: GC31

SCALE	1 : 1250
DATE	08/08/2022
DRAWING No.	
DRAWN BY	









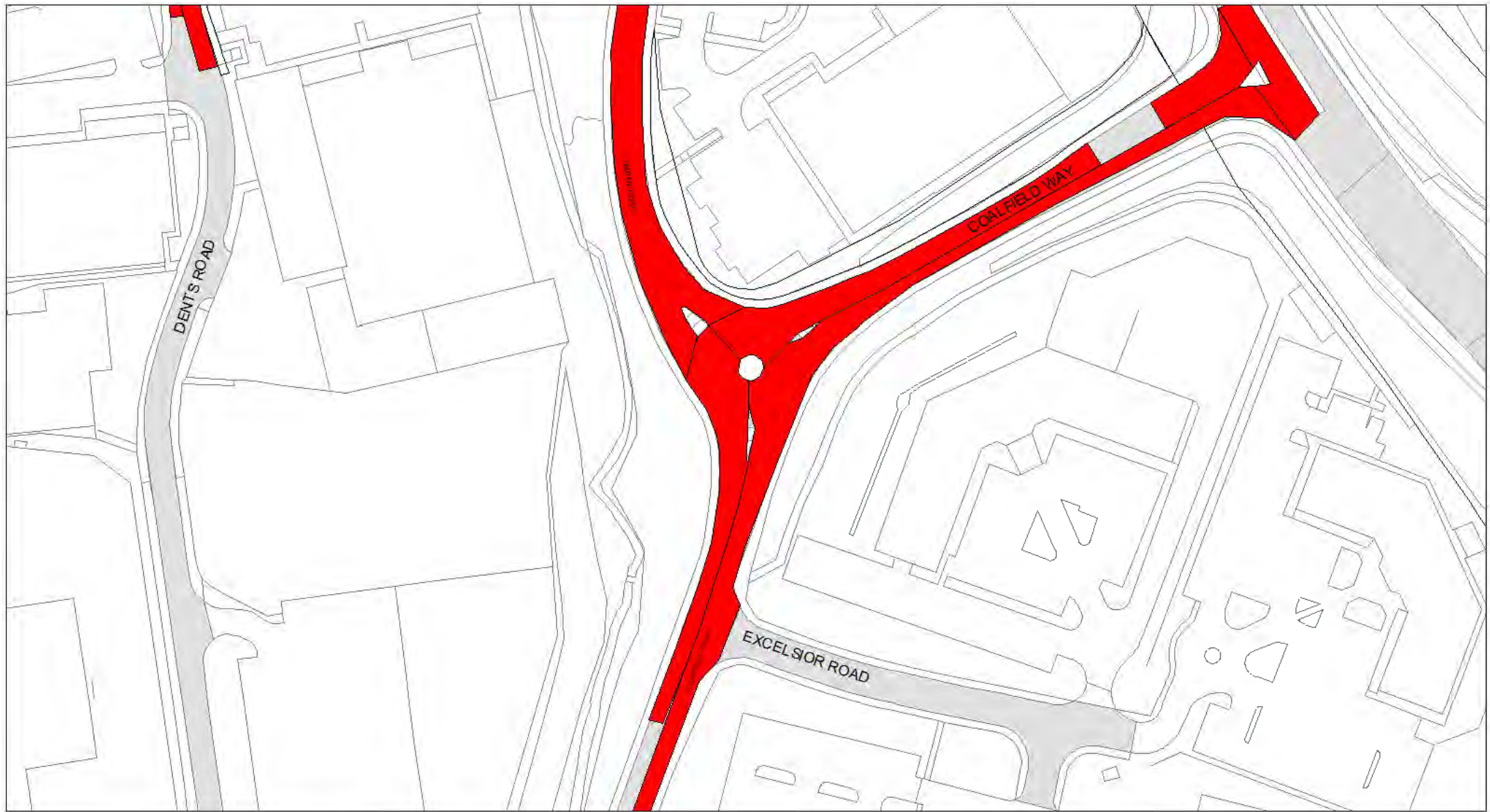
**Leicestershire
County Council**

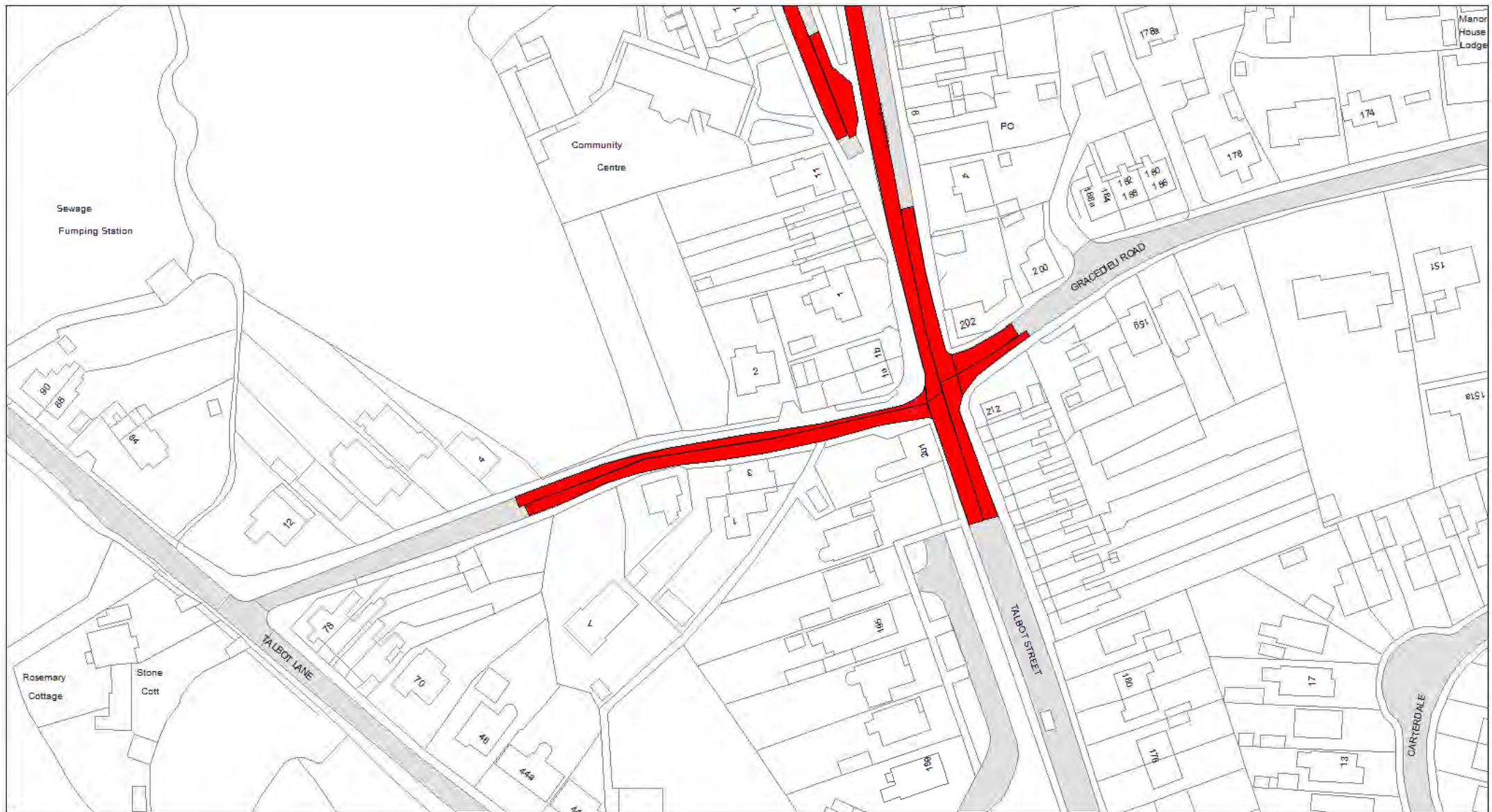
© Crown copyright. All rights reserved
Leicestershire County Council
Licence No. 100019271 2022

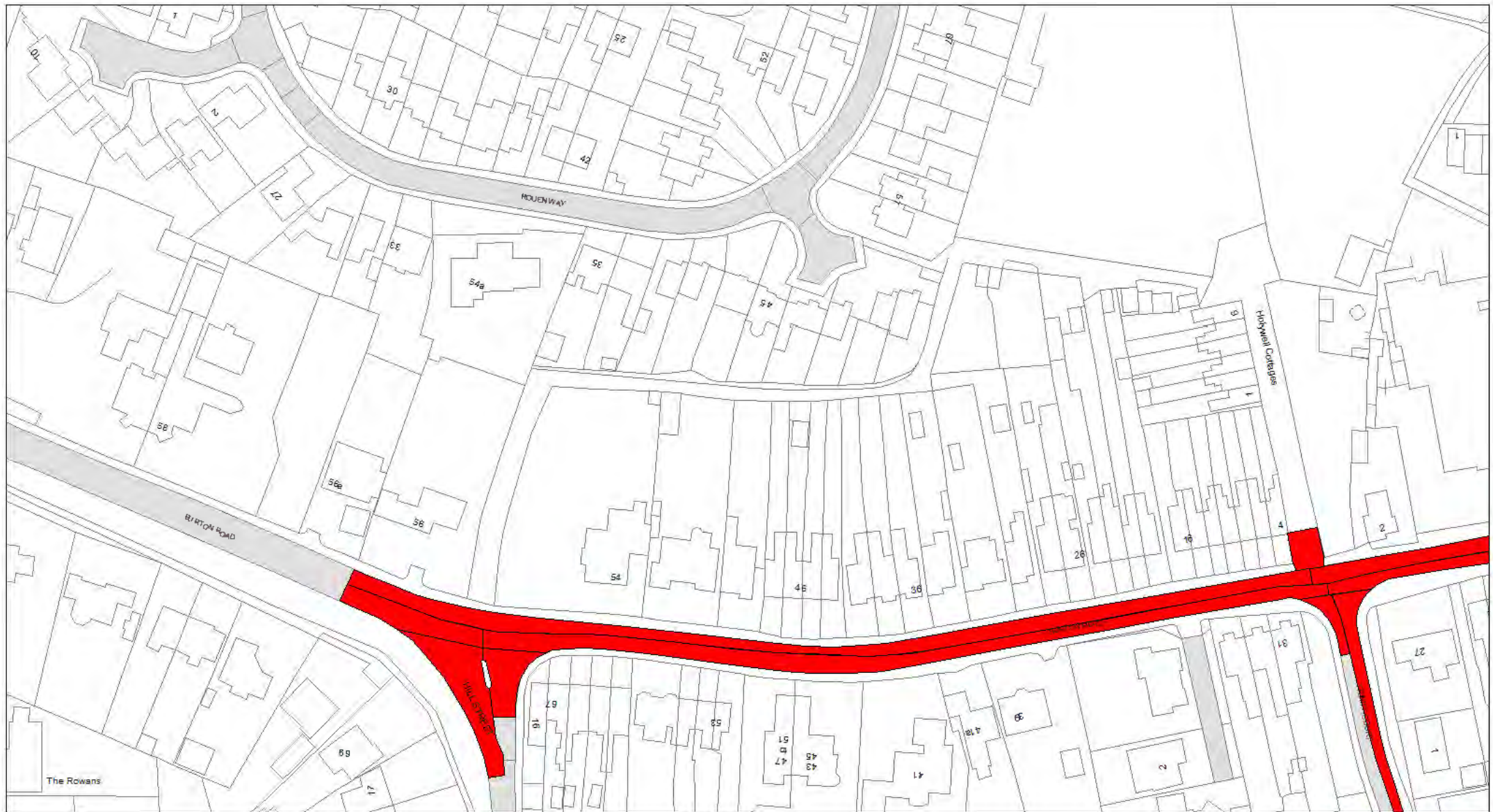
Tile Ref: GD31

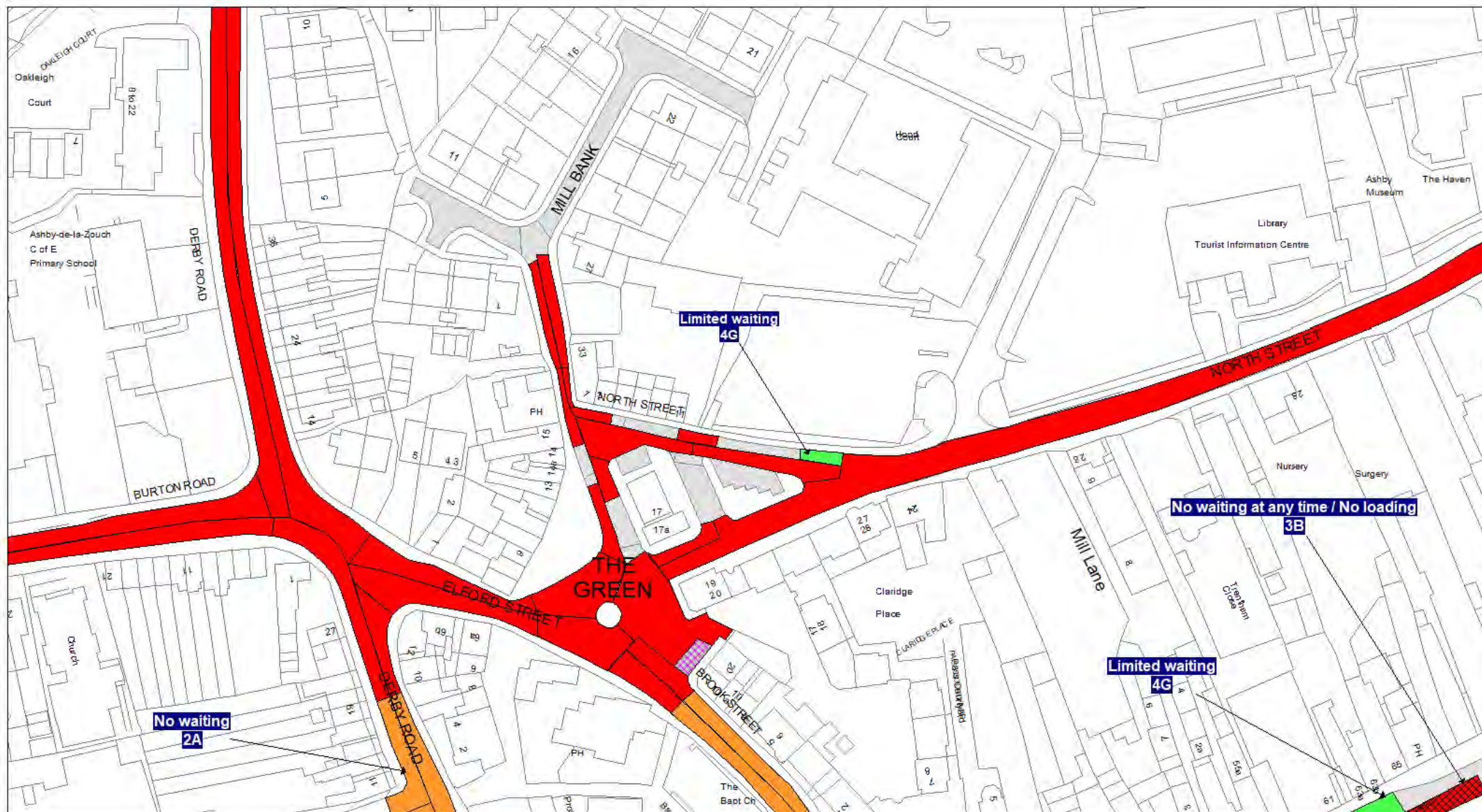
SCALE	1 : 1250
DATE	08/08/2022
DRAWING No.	
DRAWN BY	

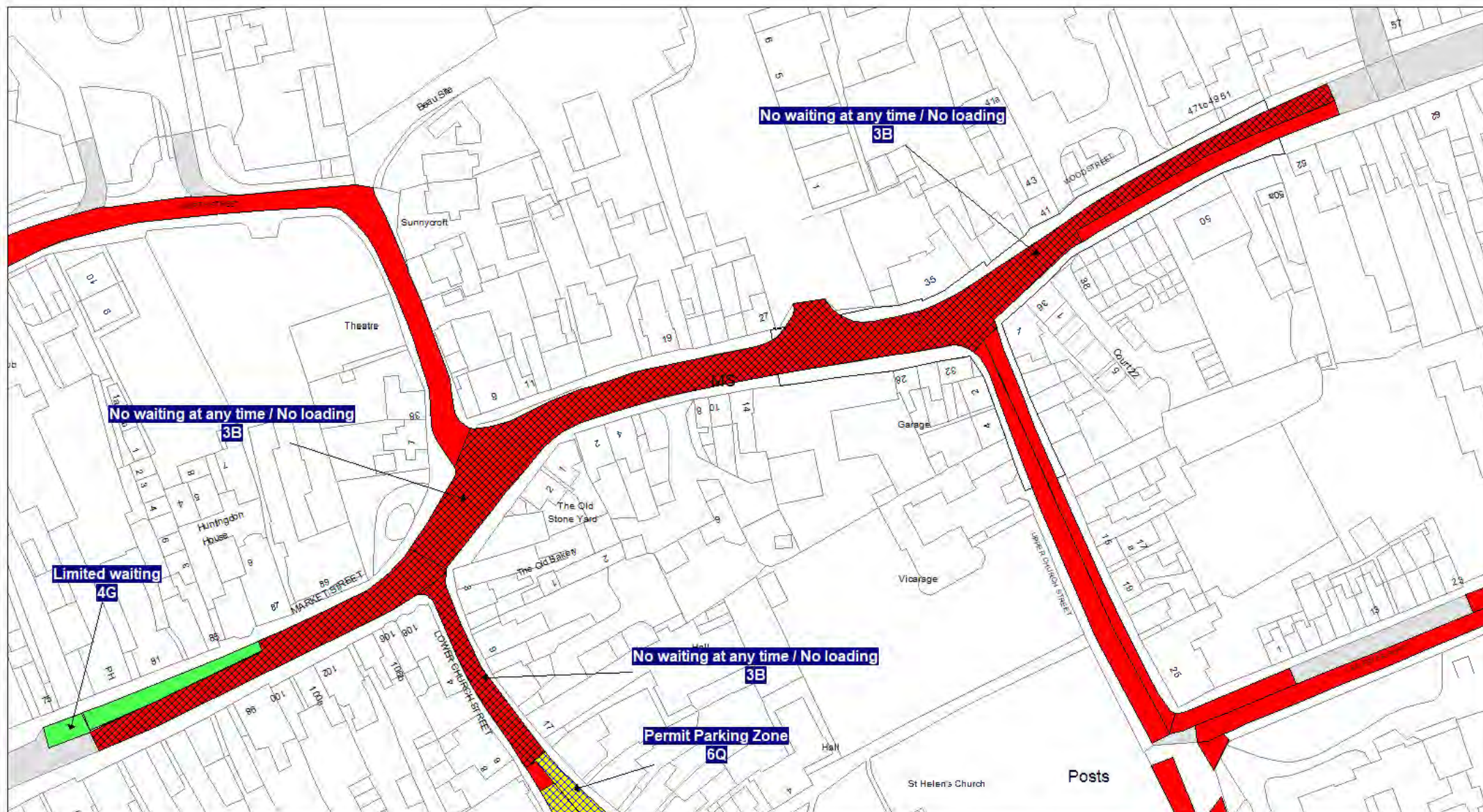


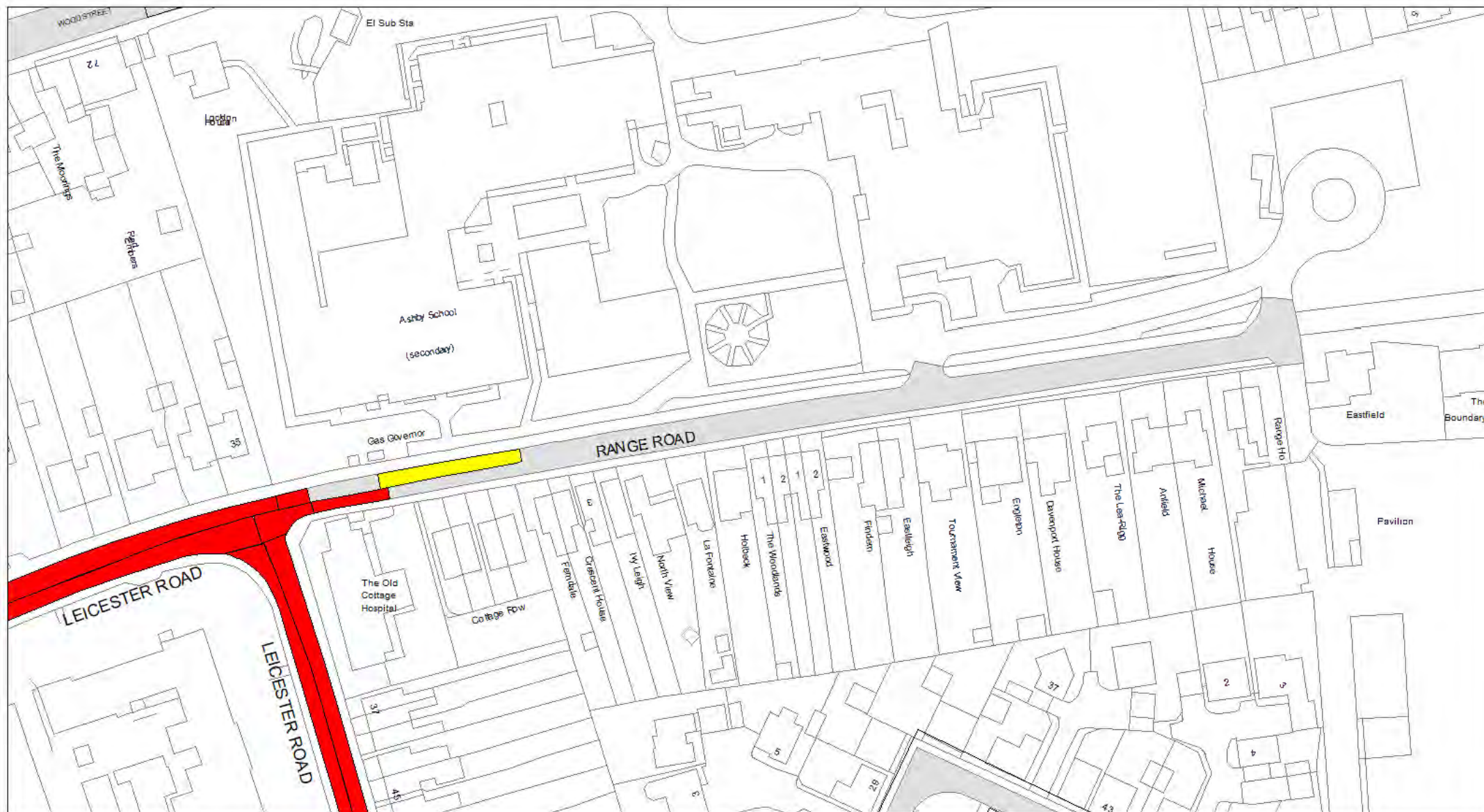




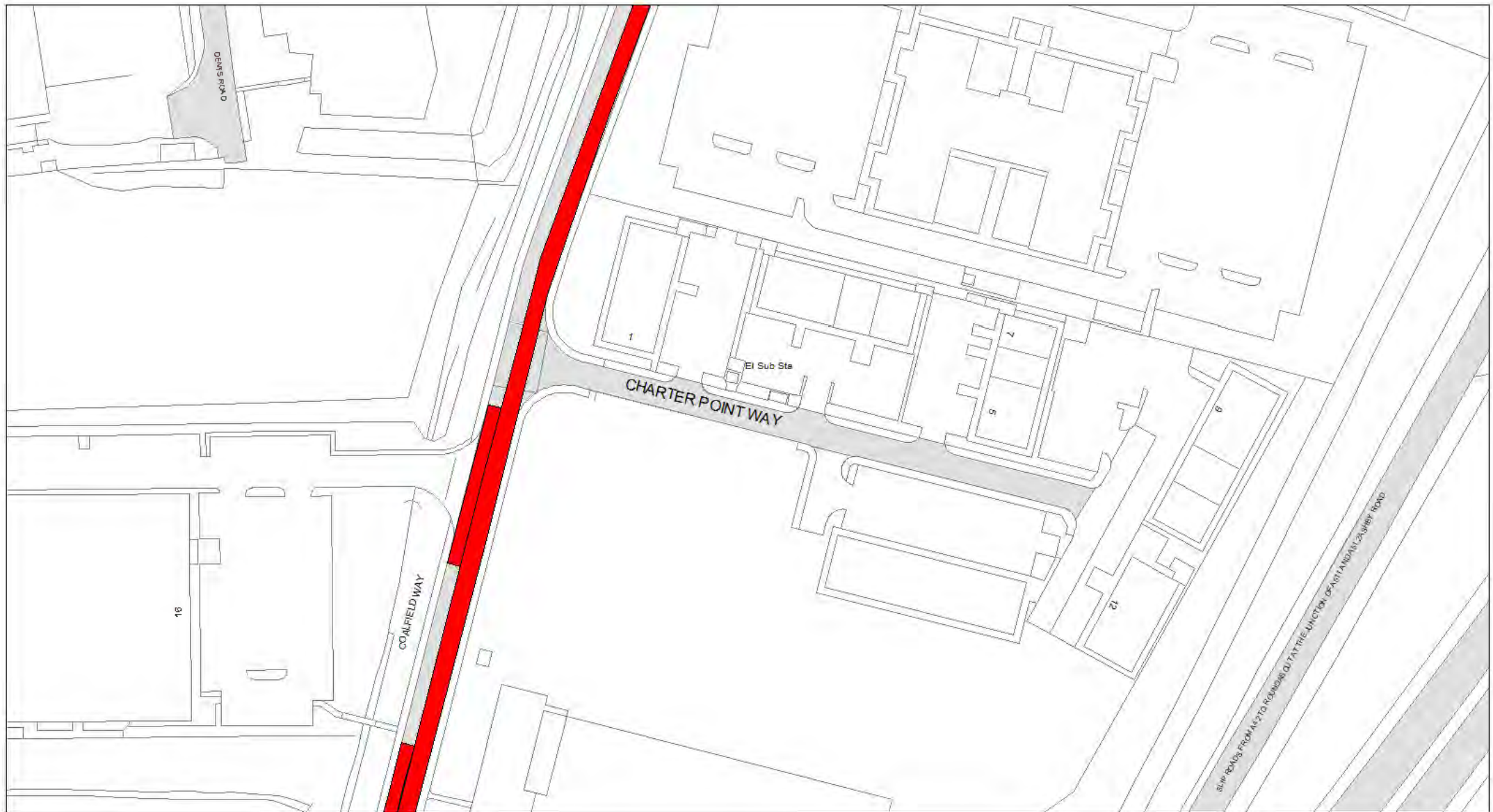








SCALE	1 : 1250
DATE	08/08/2022
DRAWING No.	
DRAWN BY	

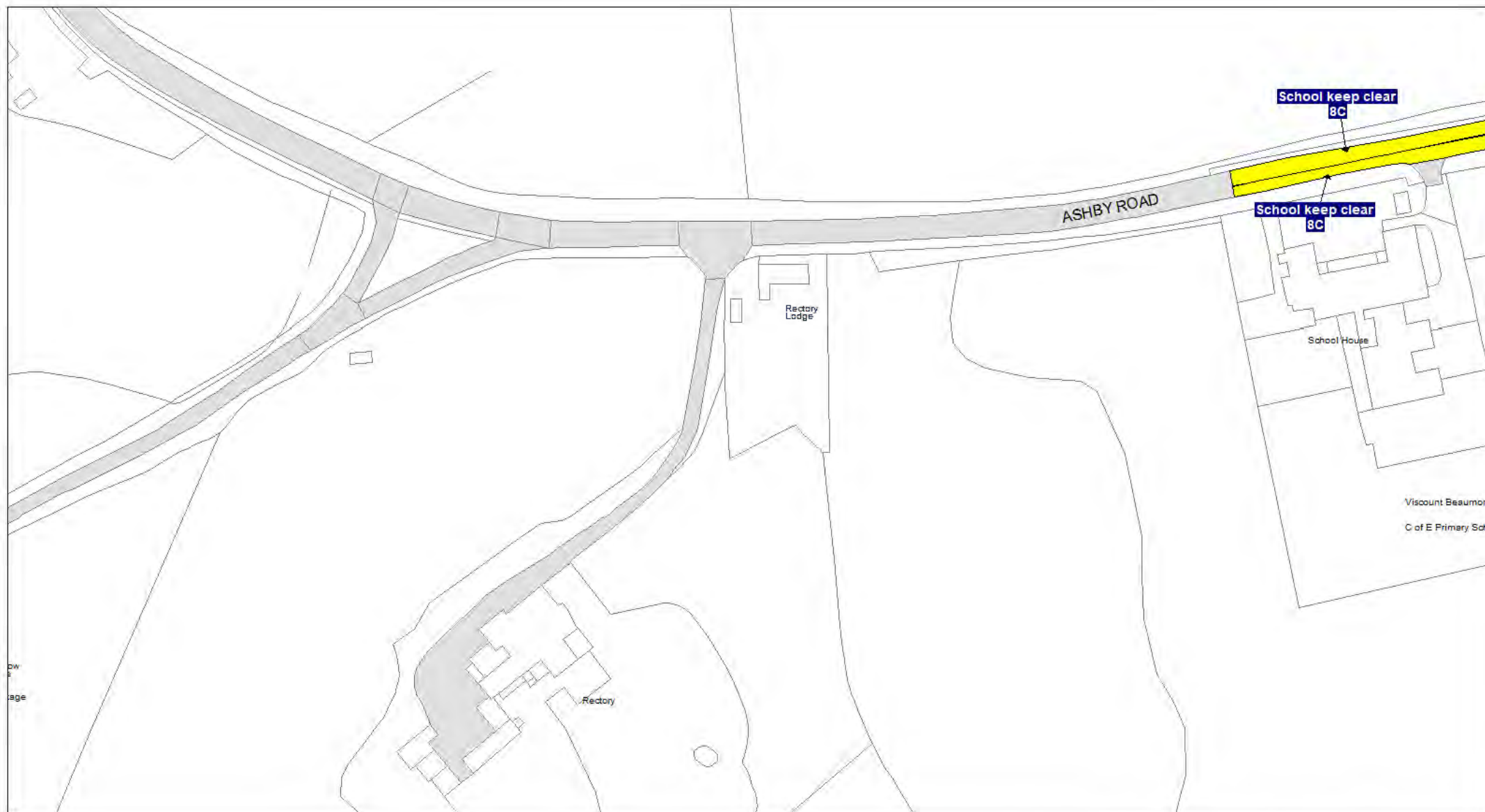


**Leicestershire
County Council**

© Crown copyright. All rights reserved
Leicestershire County Council
Licence No. 100019271 2022

Tile Ref: GE35

SCALE	1 : 1250
DATE	08/08/2022
DRAWING No.	
DRAWN BY	



SCALE	1 : 1250
DATE	08/08/2022
DRAWING No.	
DRAWN BY	



SCALE	1 : 1250
DATE	08/08/2022
DRAWING No.	
DRAWN BY	



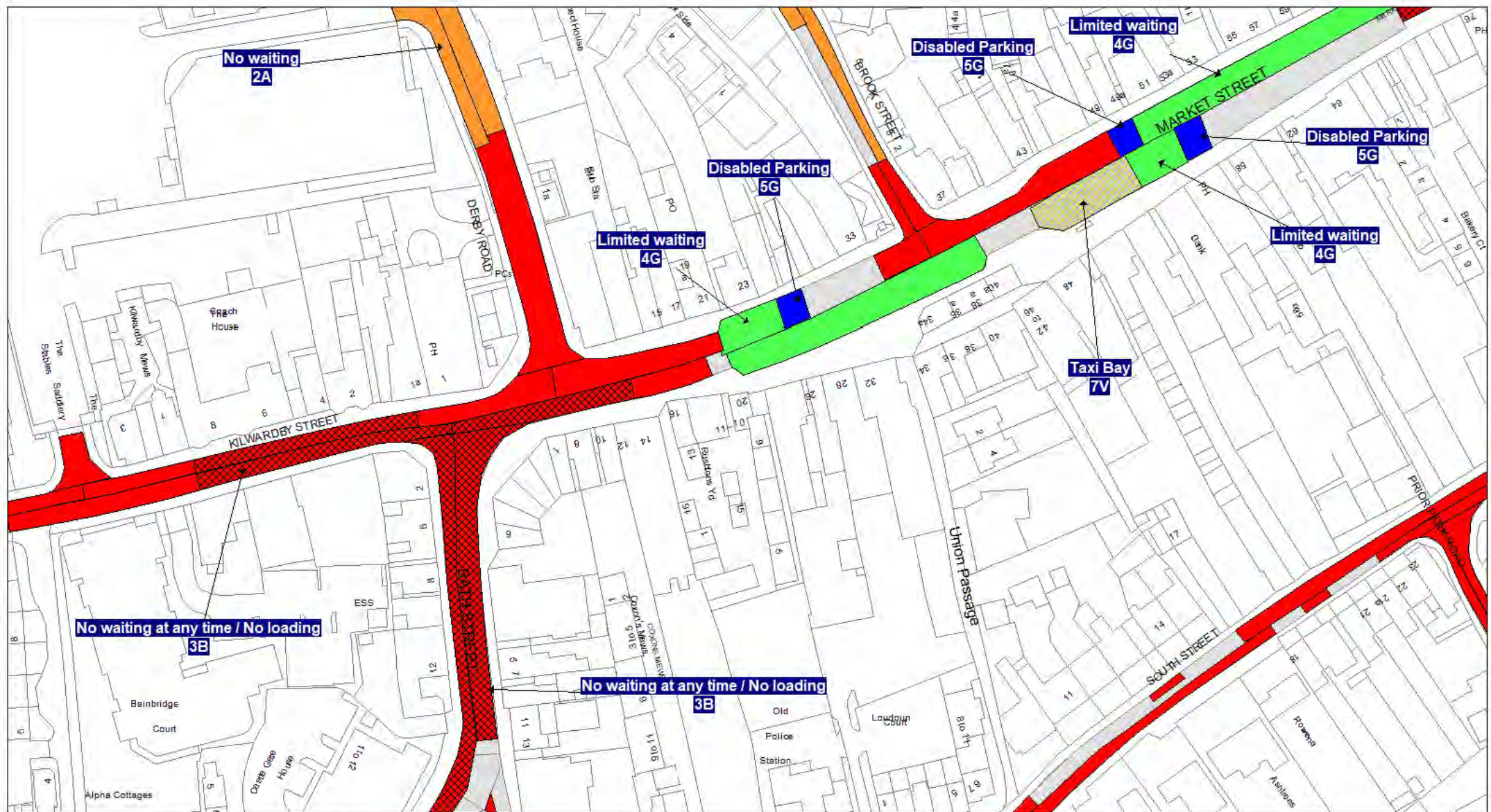
**Leicestershire
County Council**

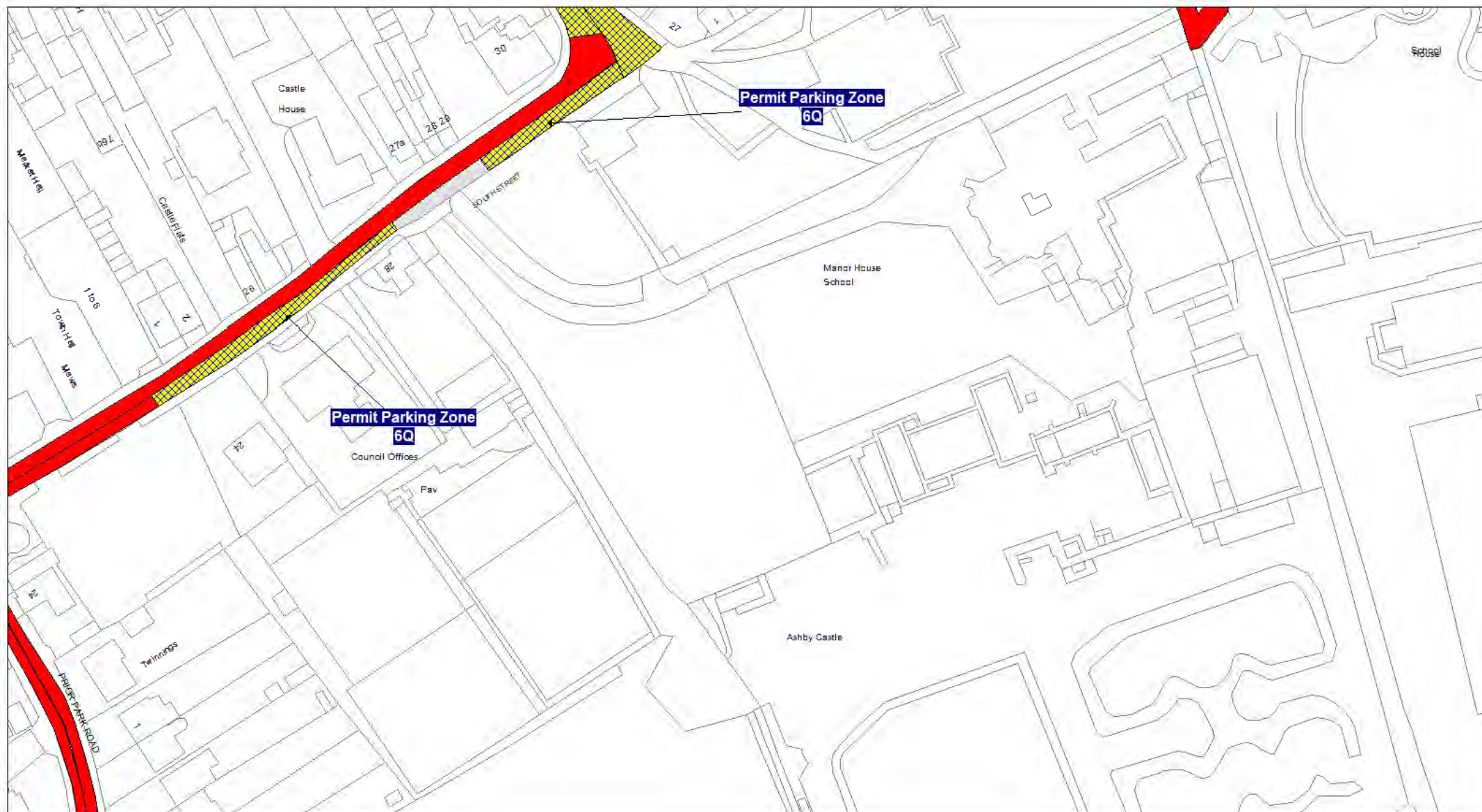
Tile Ref: GE51

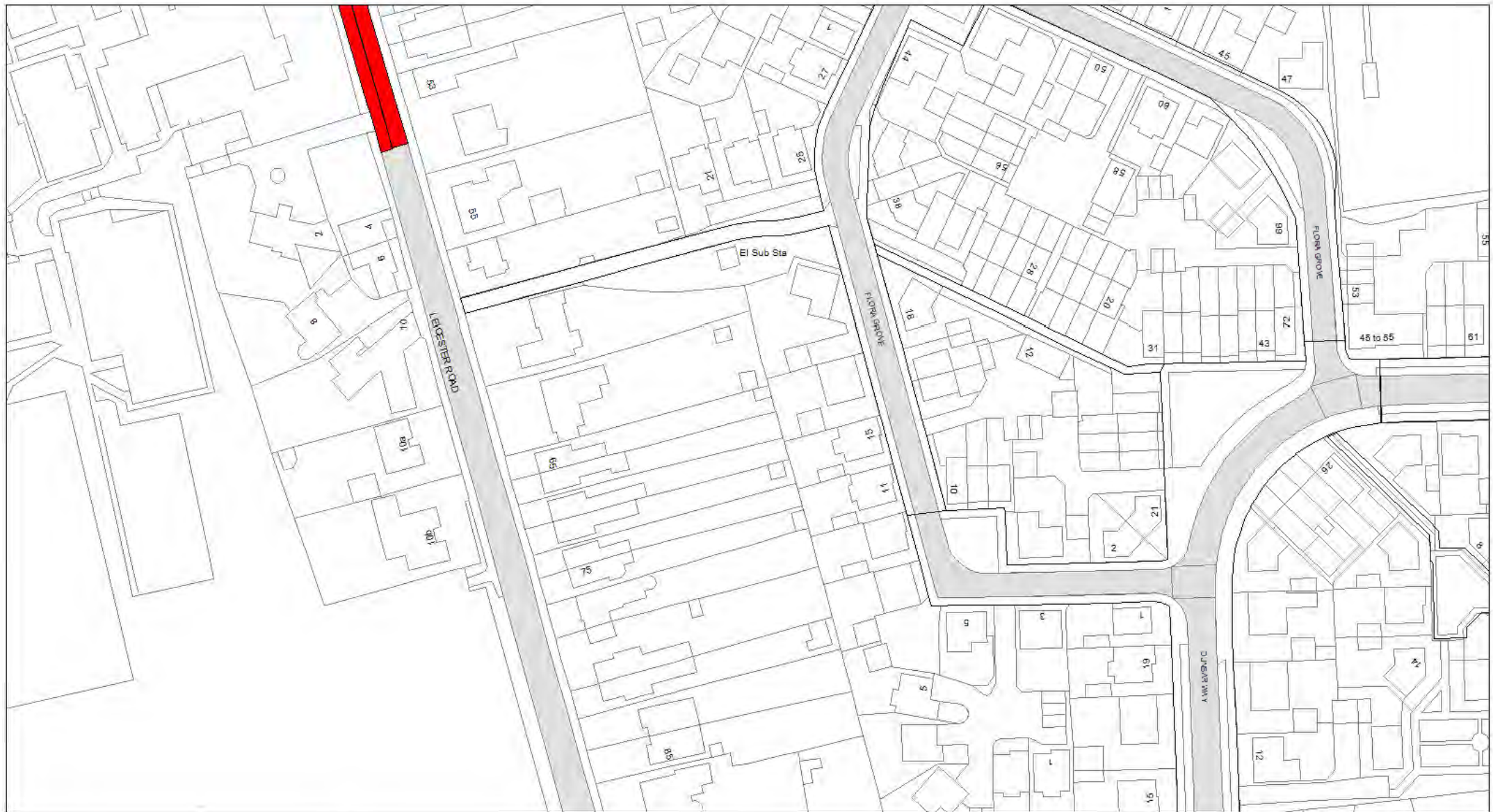
© Crown copyright. All rights reserved
Leicestershire County Council
Licence No. 100019271 2022

SCALE	1 : 1250
DATE	08/08/2022
DRAWING No.	
DRAWN BY	

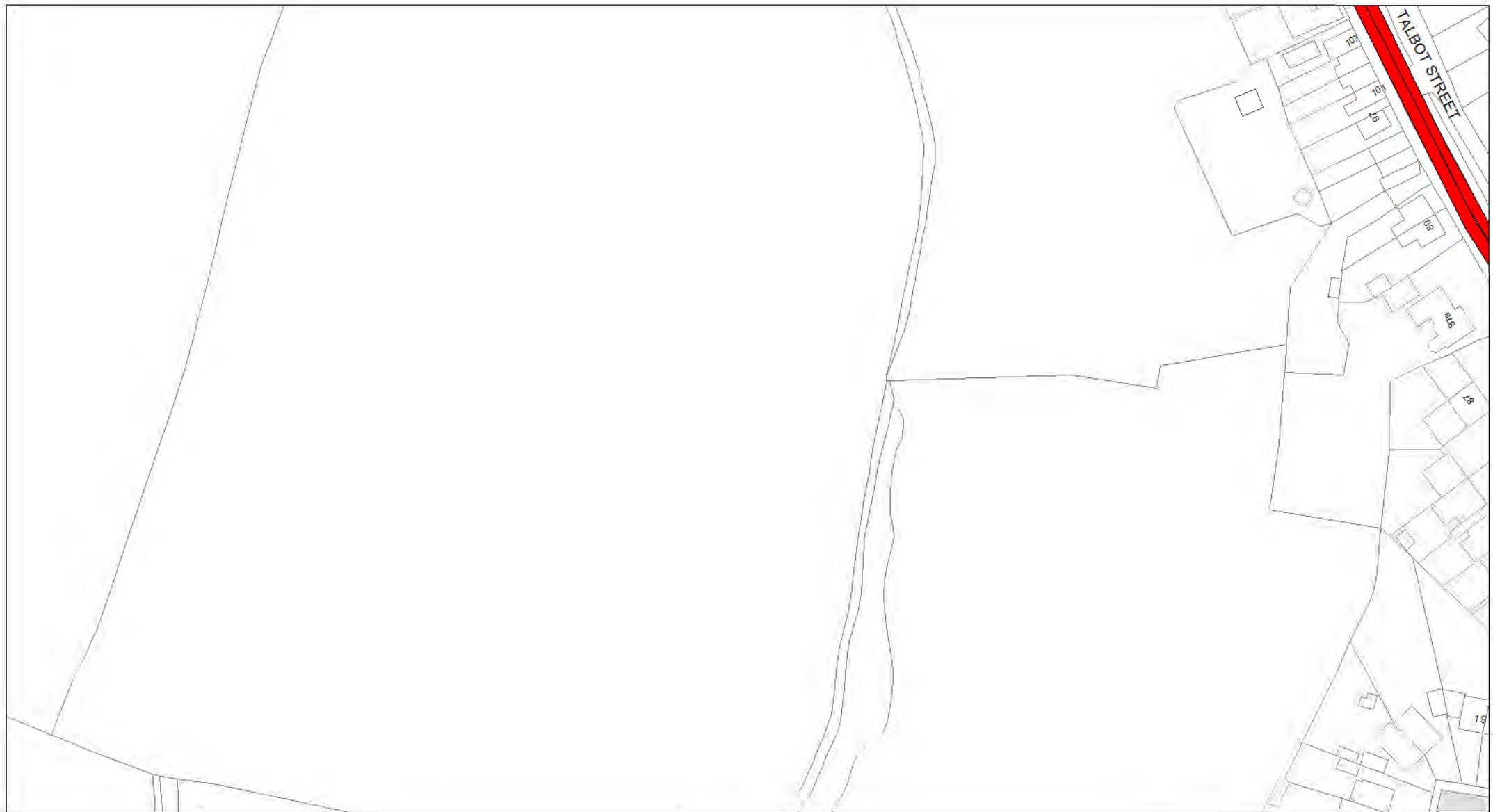




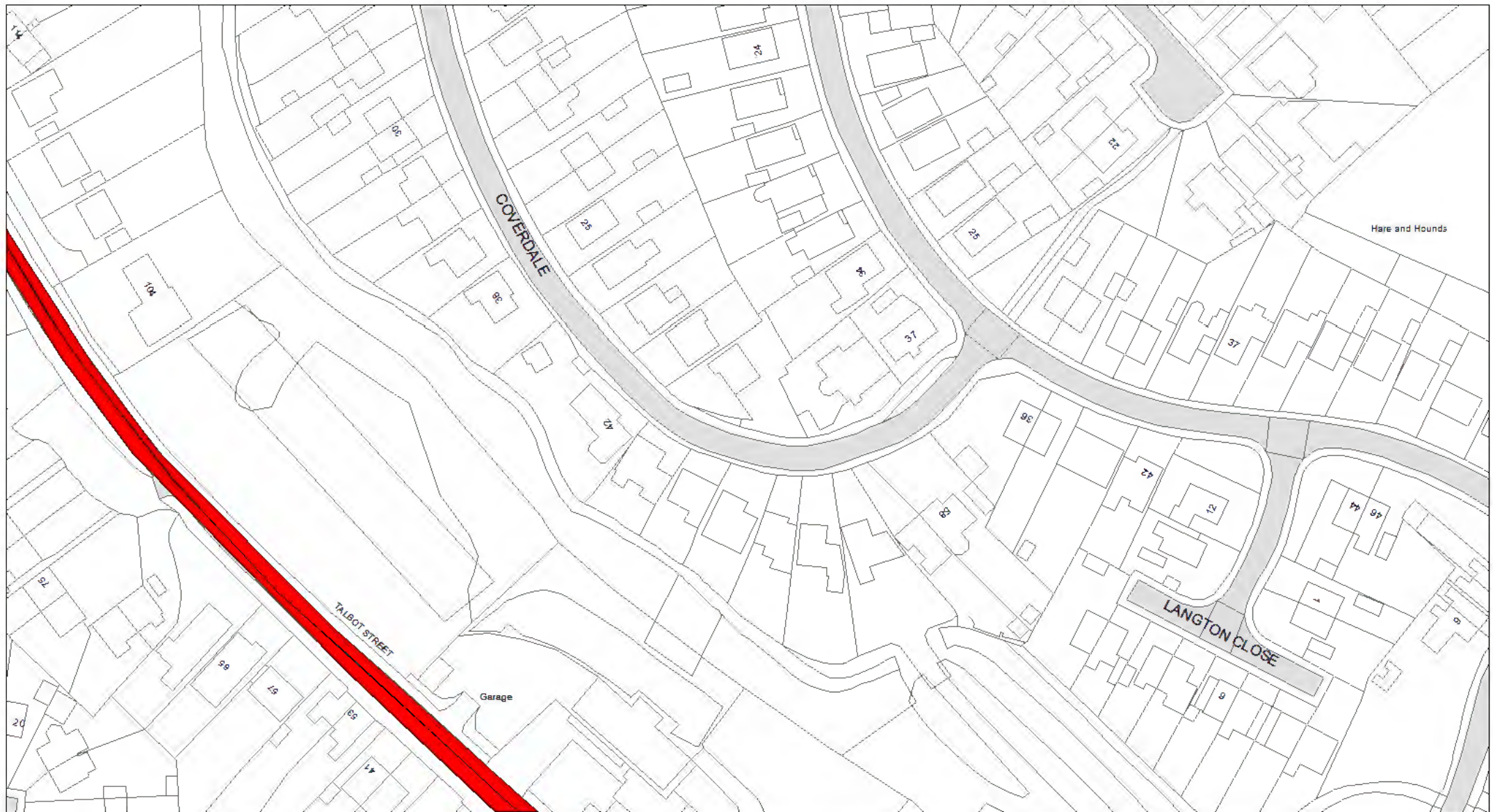


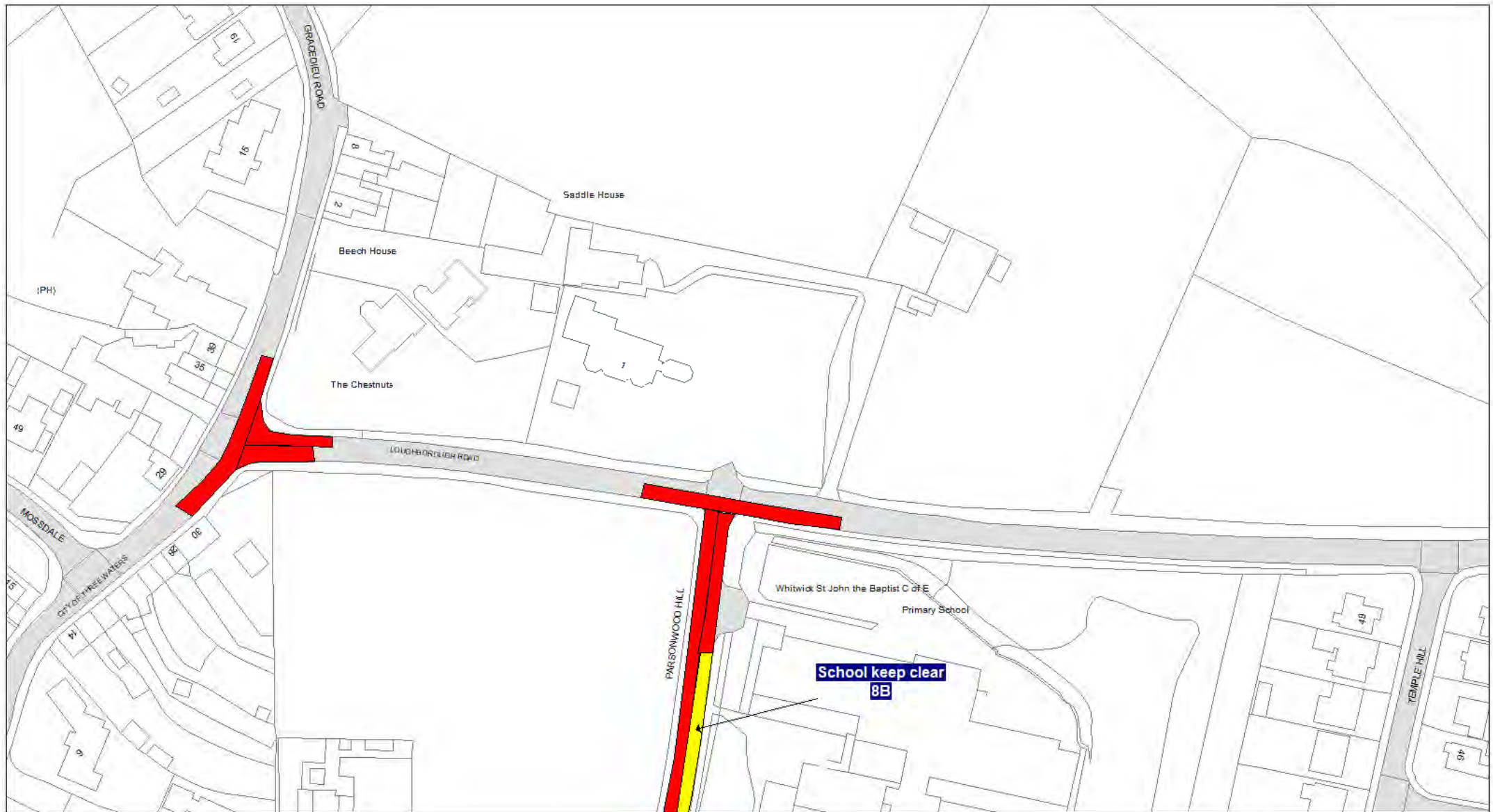






SCALE	1 : 1250
DATE	08/08/2022
DRAWING No.	
DRAWN BY	







SCALE	1 : 1250
DATE	08/08/2022
DRAWING No.	
DRAWN BY	

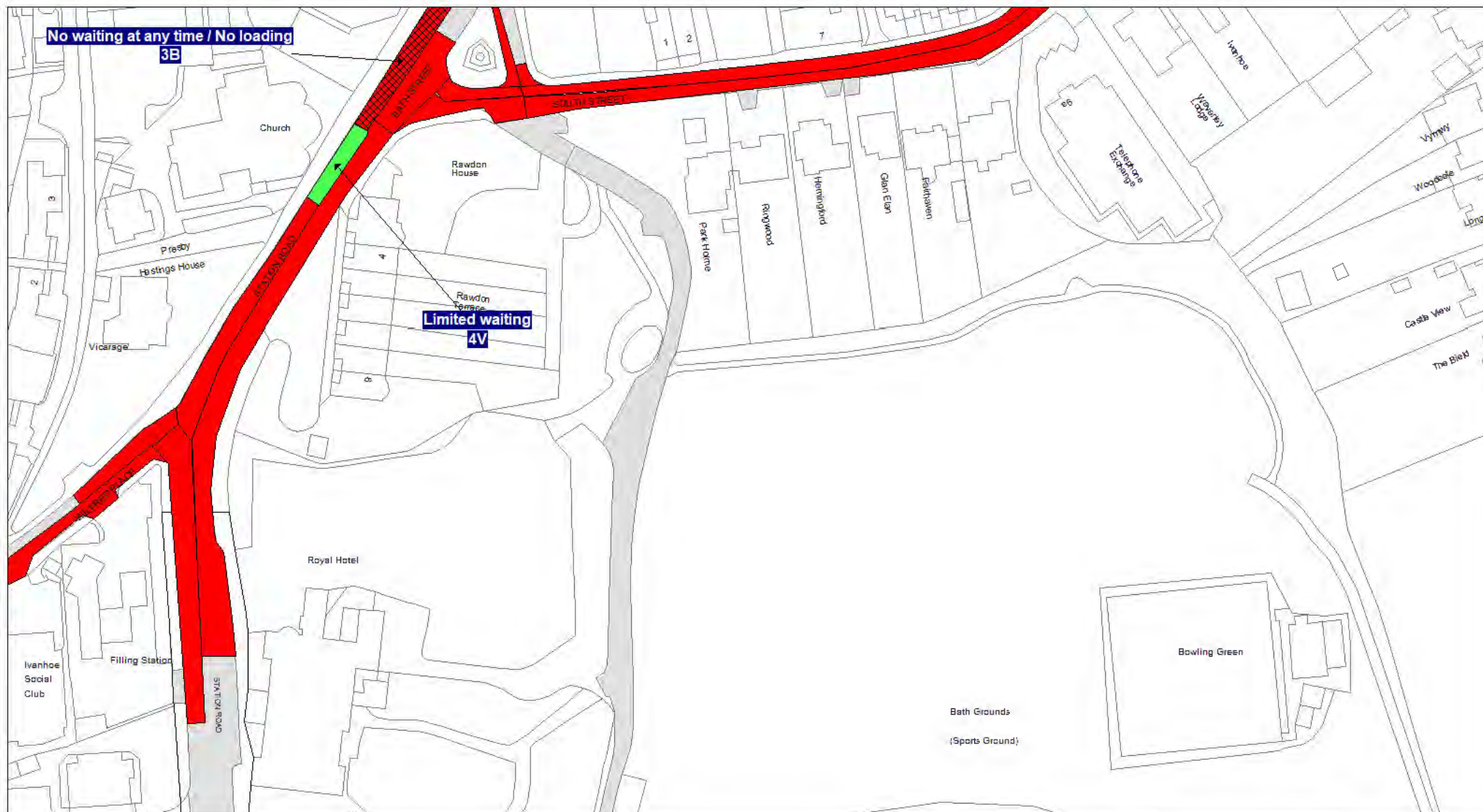


**Leicestershire
County Council**

© Crown copyright. All rights reserved
Leicestershire County Council
Licence No. 100019271 2022

Tile Ref: GG30

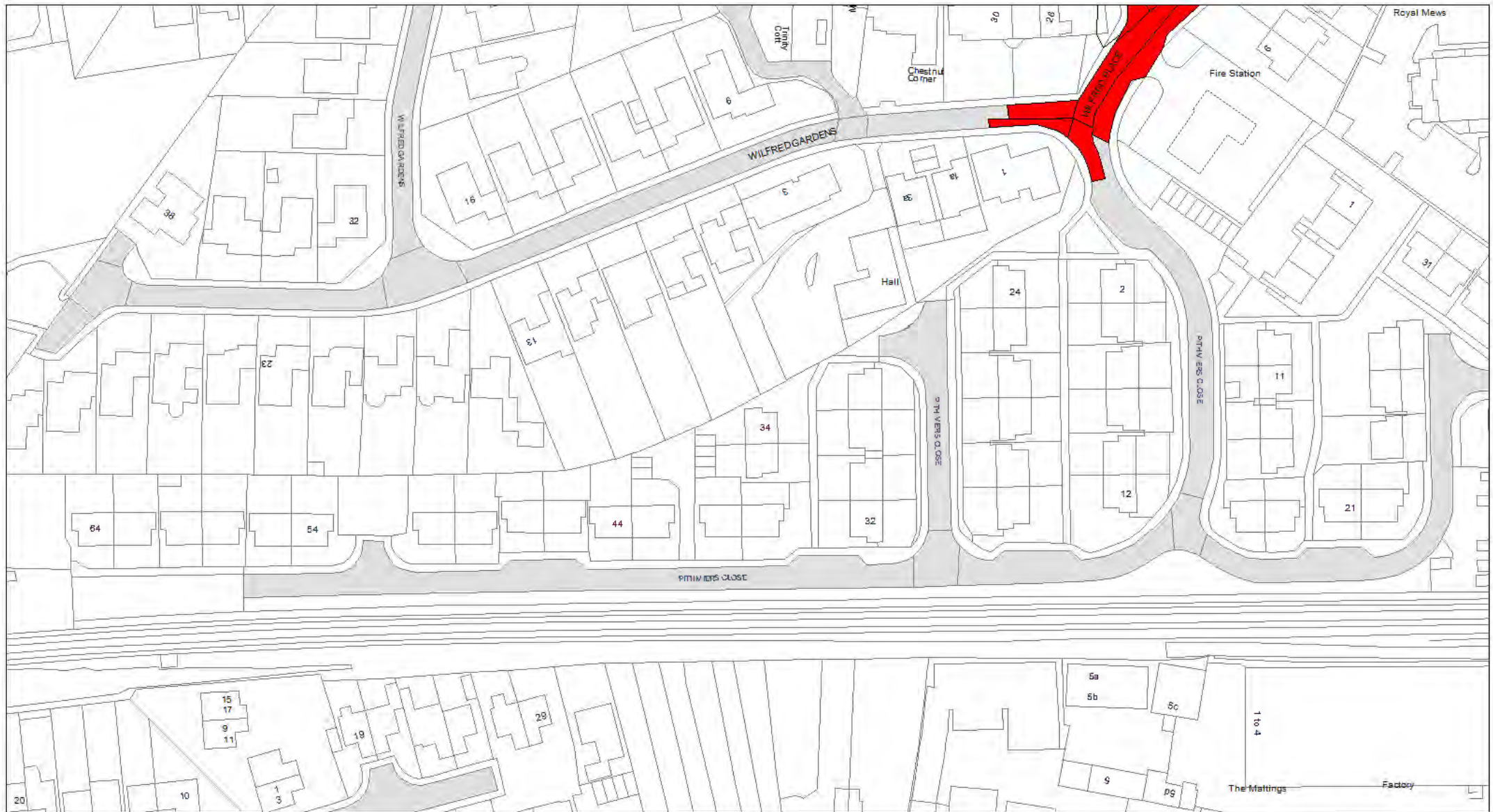
SCALE	1 : 1250
DATE	08/08/2022
DRAWING No.	
DRAWN BY	

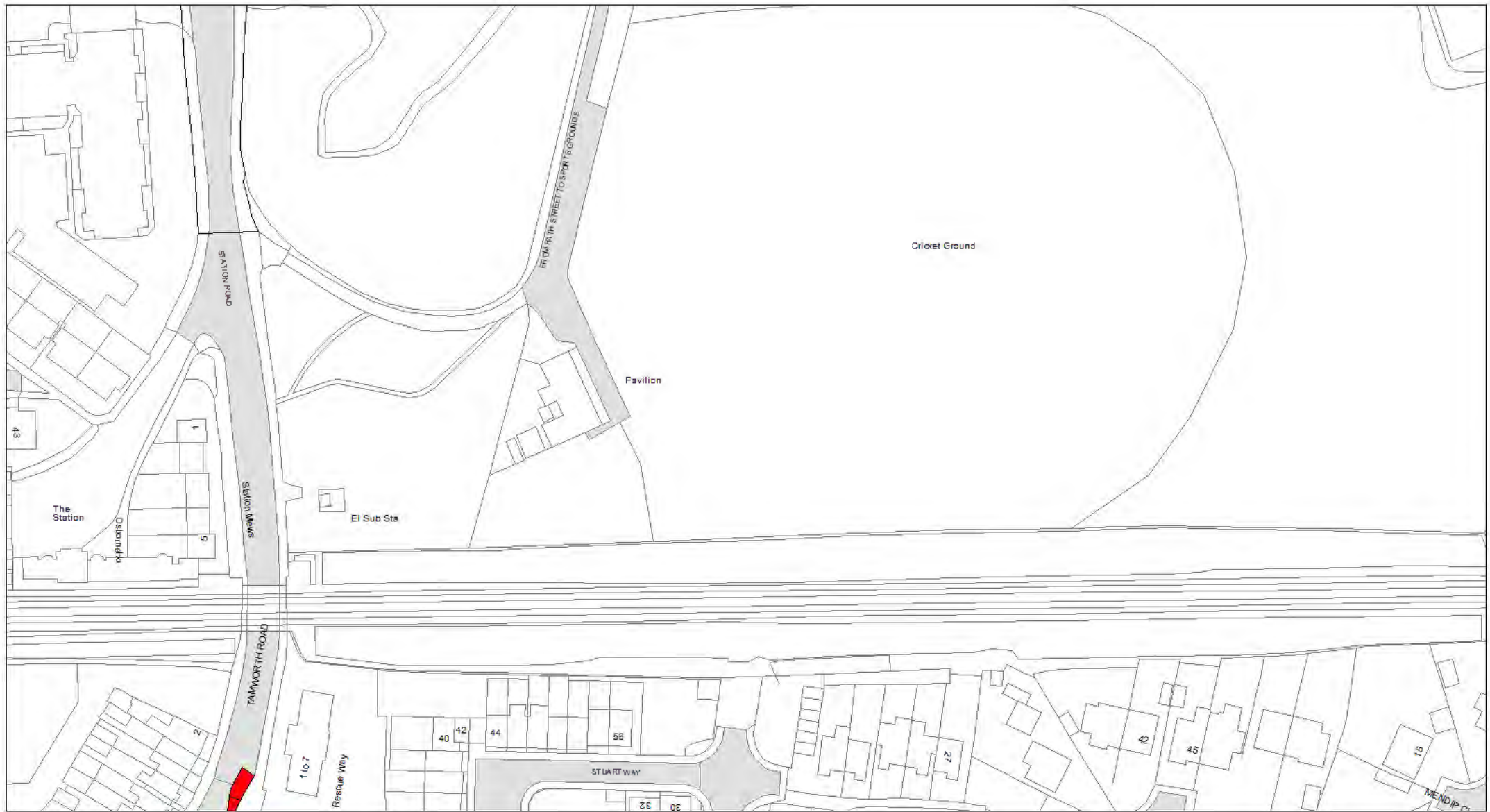




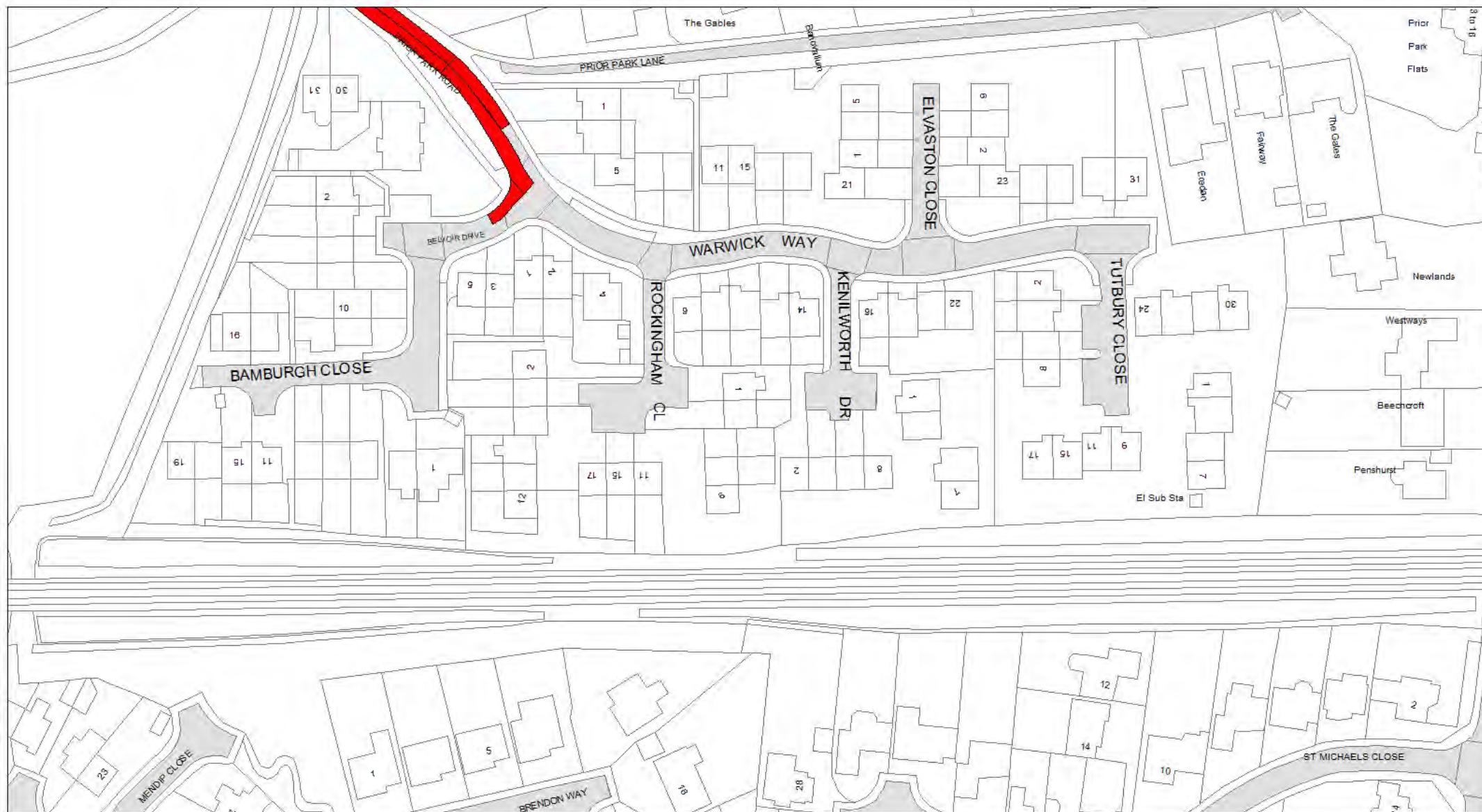
SCALE	1 : 1250
DATE	08/08/2022
DRAWING No.	
DRAWN BY	







SCALE	1 : 1250
DATE	08/08/2022
DRAWING No.	
DRAWN BY	





SCALE	1 : 1250
DATE	08/08/2022
DRAWING No.	
DRAWN BY	

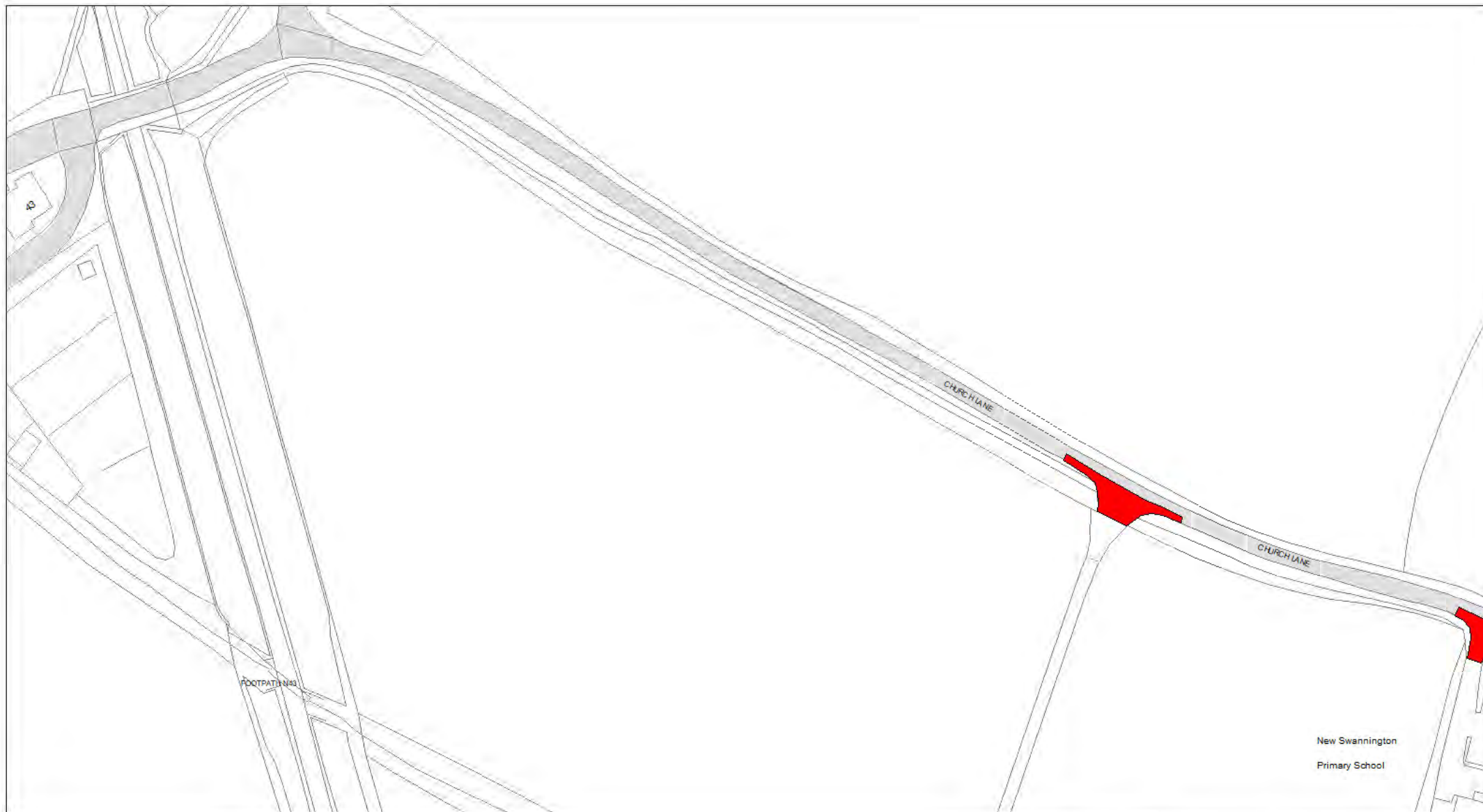


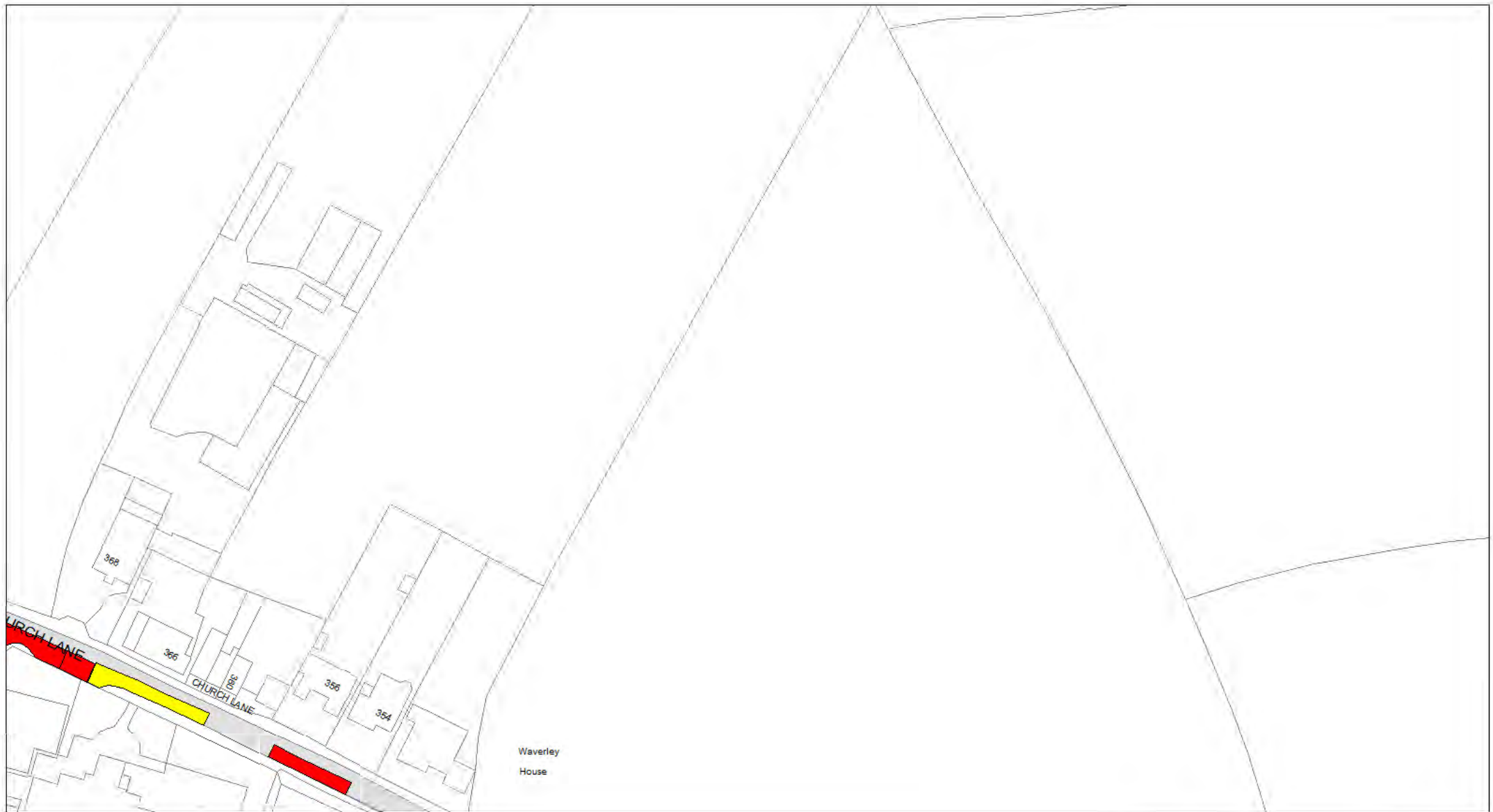


SCALE	1 : 1250
DATE	08/08/2022
DRAWING No.	
DRAWN BY	





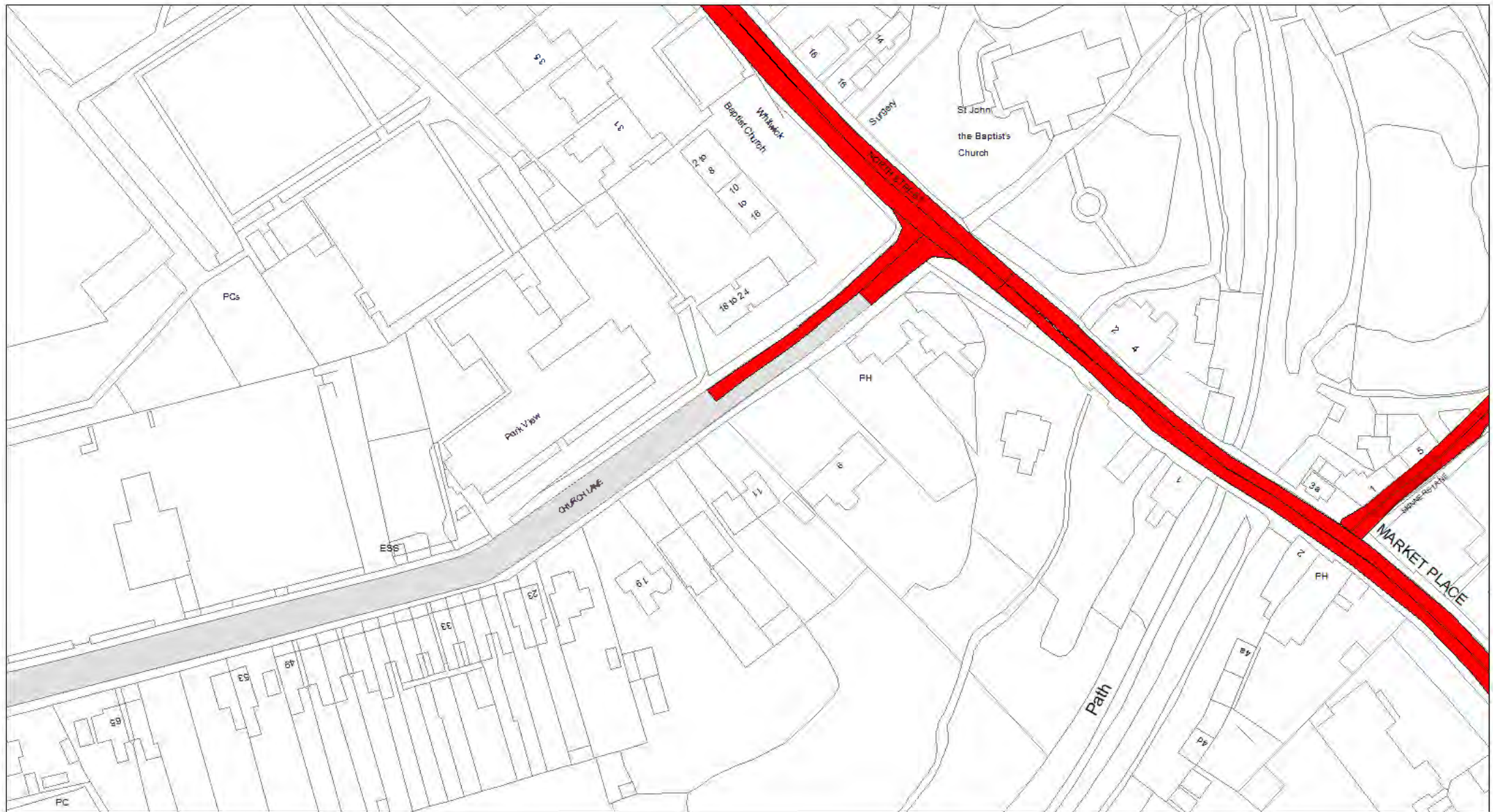




Tile Ref: GI50

© Crown copyright. All rights reserved
Leicestershire County Council
Licence No. 100019271 2022

SCALE	1 : 1250
DATE	08/08/2022
DRAWING No.	
DRAWN BY	



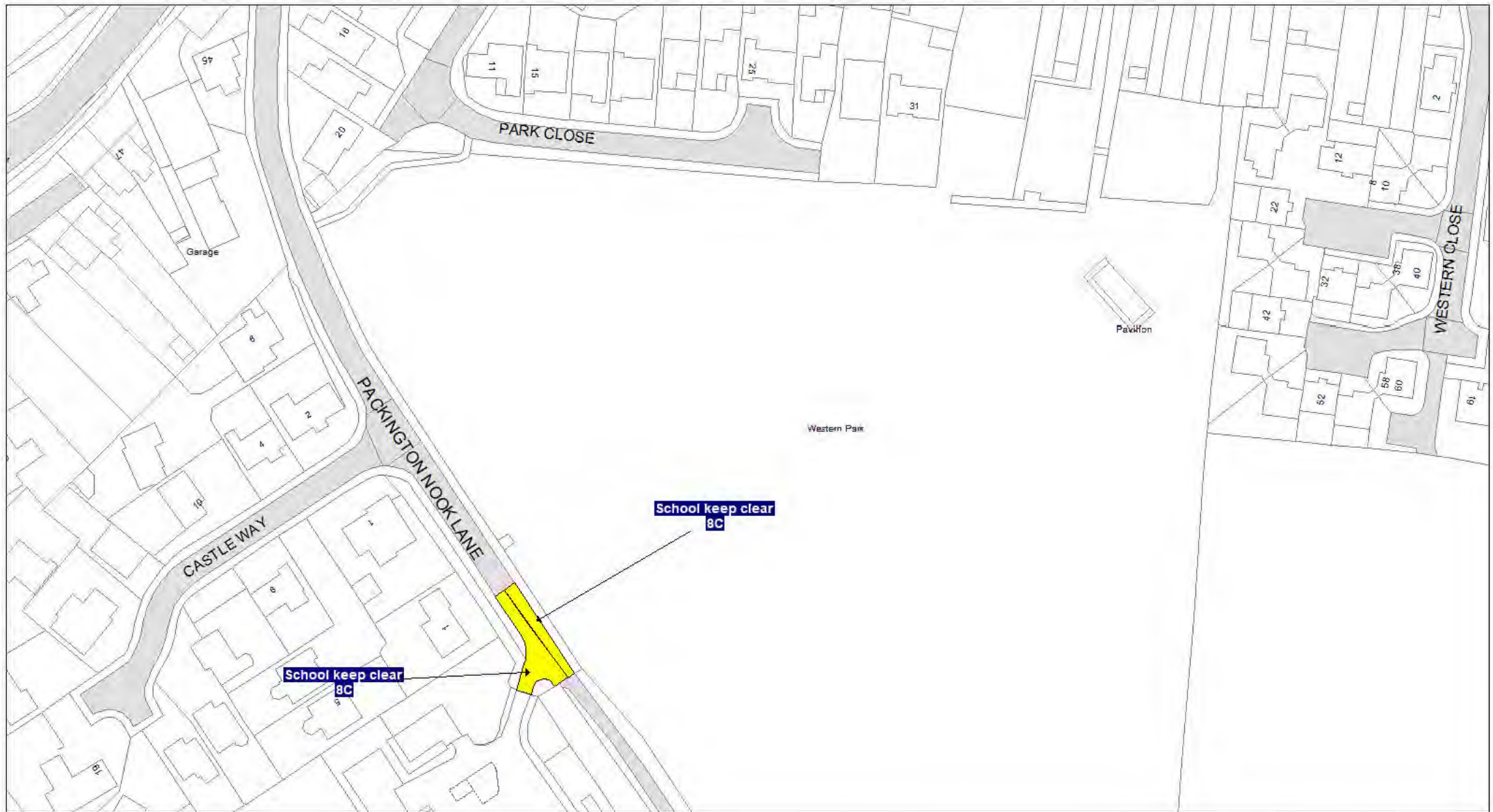


**Leicestershire
County Council**

© Crown copyright. All rights reserved
Leicestershire County Council
Licence No. 100019271 2022

Tile Ref: GI54


SCALE	1 : 1250
DATE	08/08/2022
DRAWING No.	
DRAWN BY	



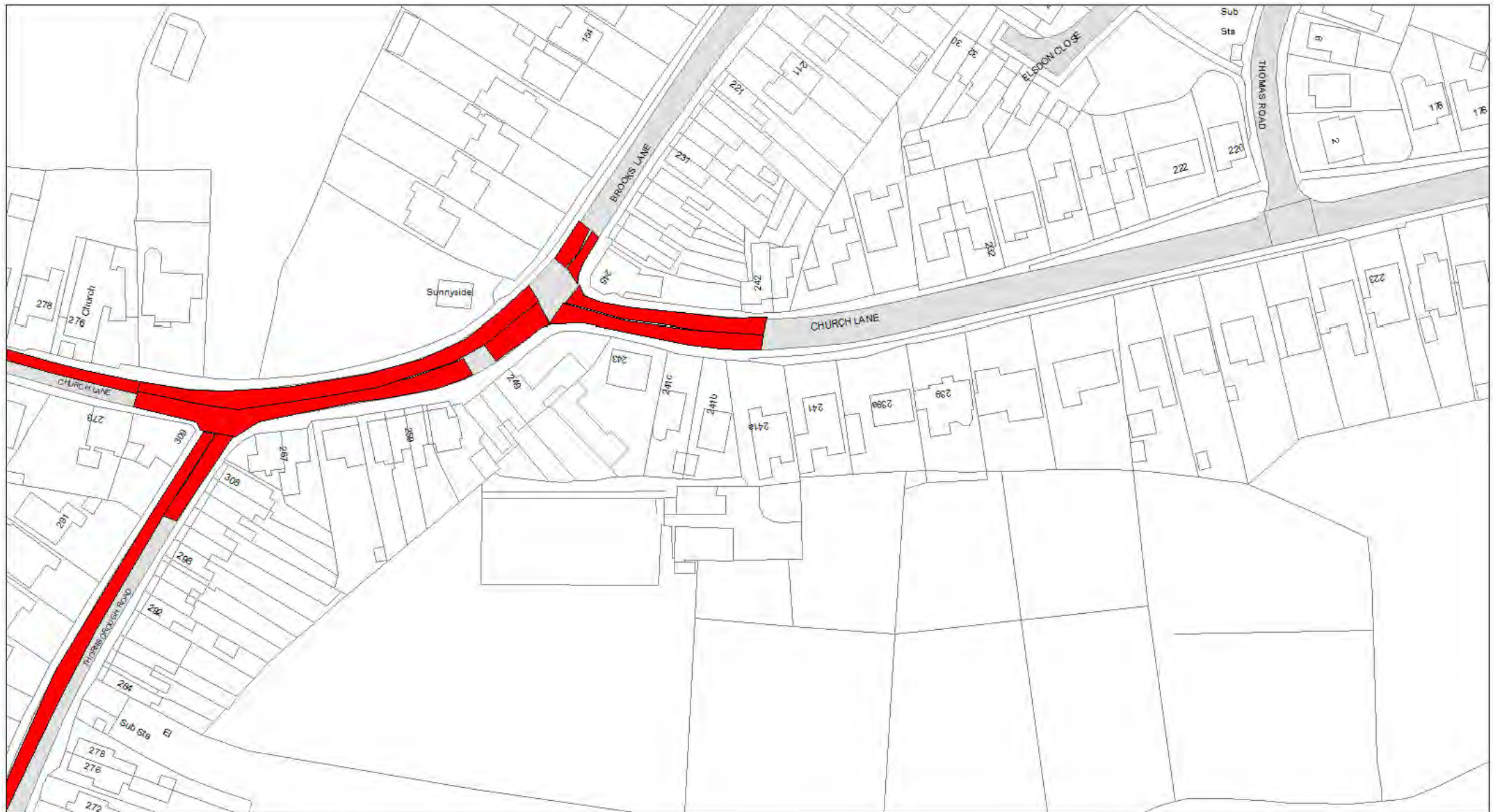
SCALE	1 : 1250
DATE	08/08/2022
DRAWING No.	
DRAWN BY	

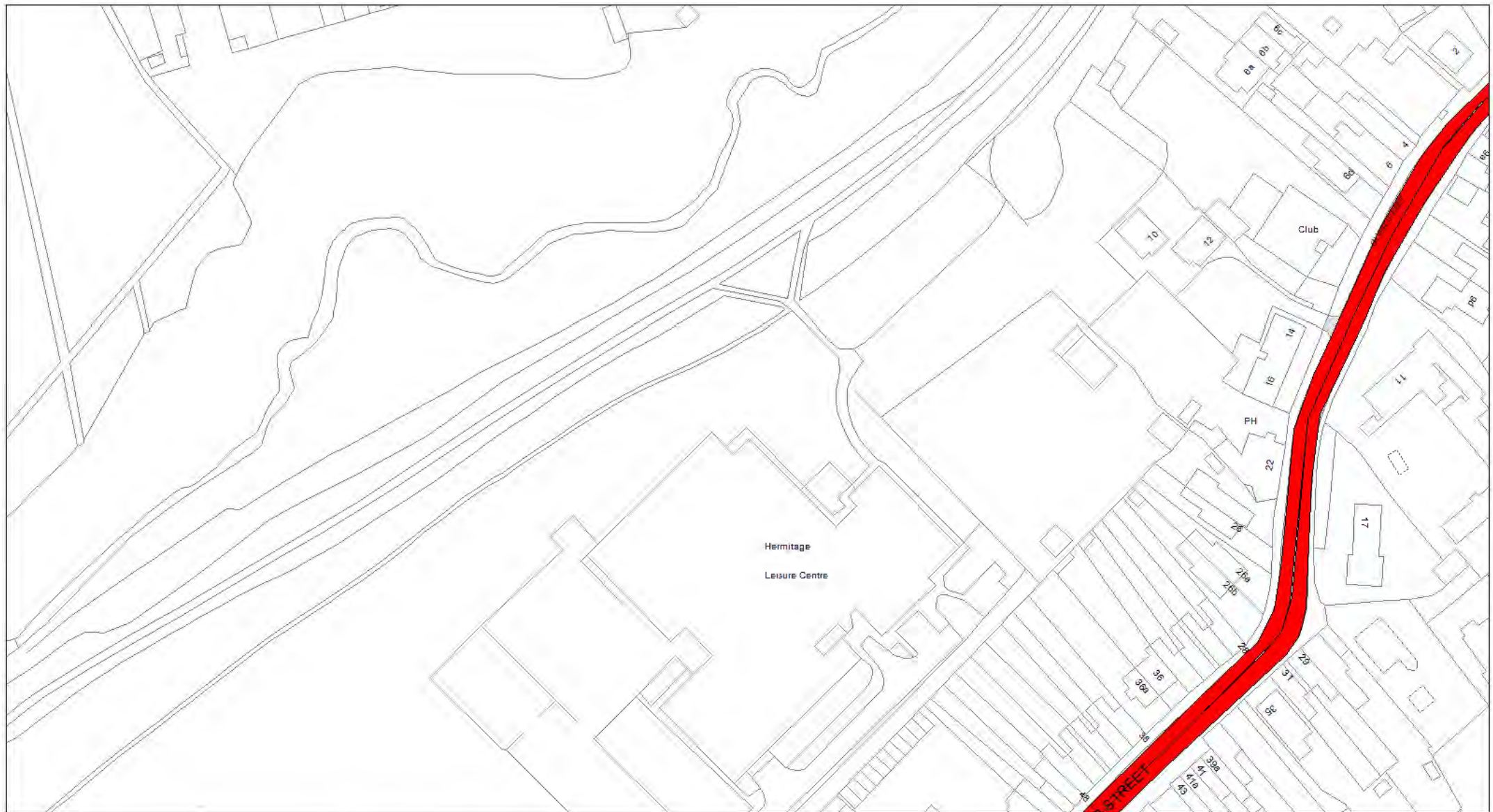


SCALE	1 : 1250
DATE	08/08/2022
DRAWING No.	
DRAWN BY	

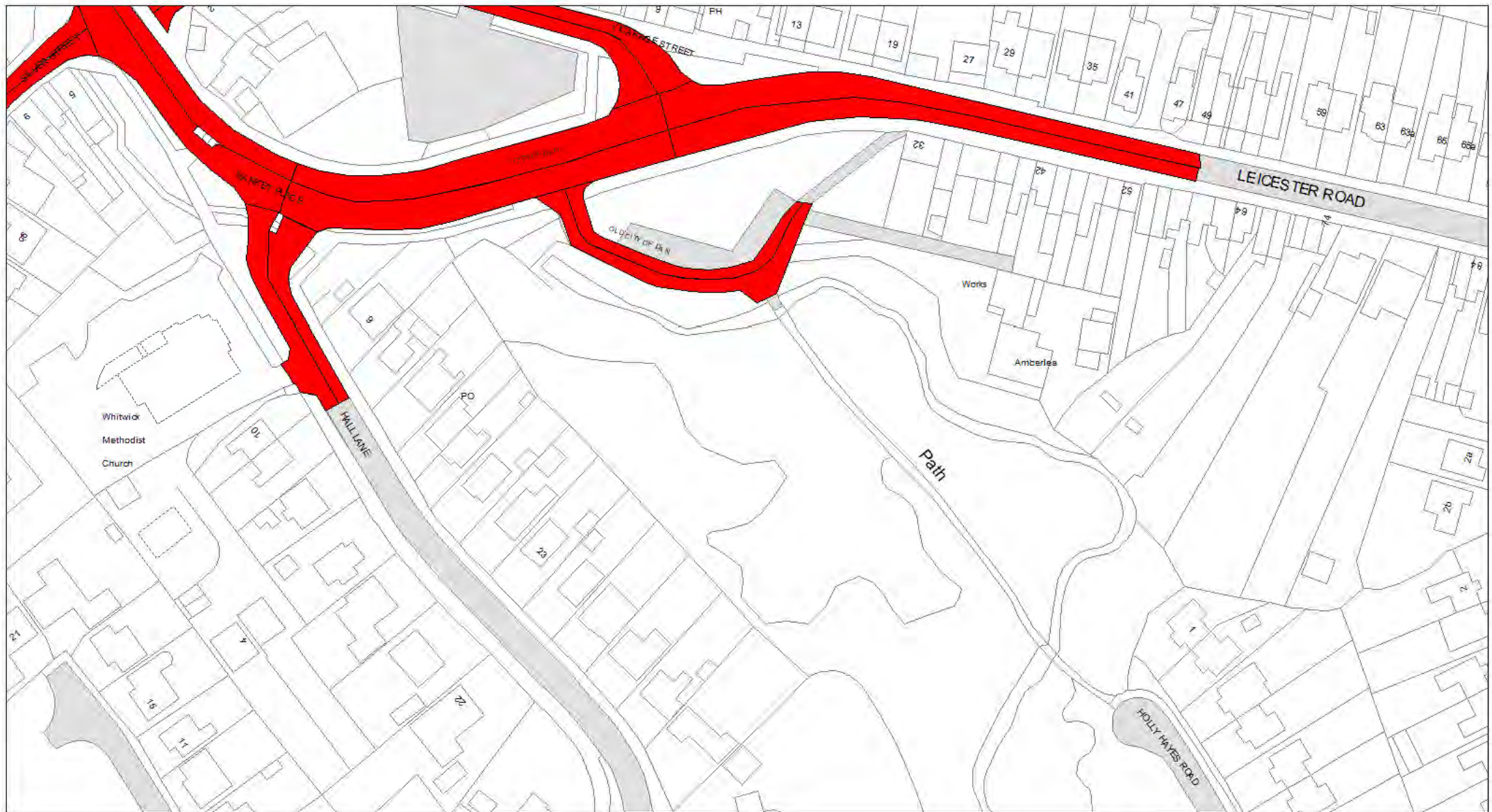


SCALE	1 : 1250
DATE	08/08/2022
DRAWING No.	
DRAWN BY	

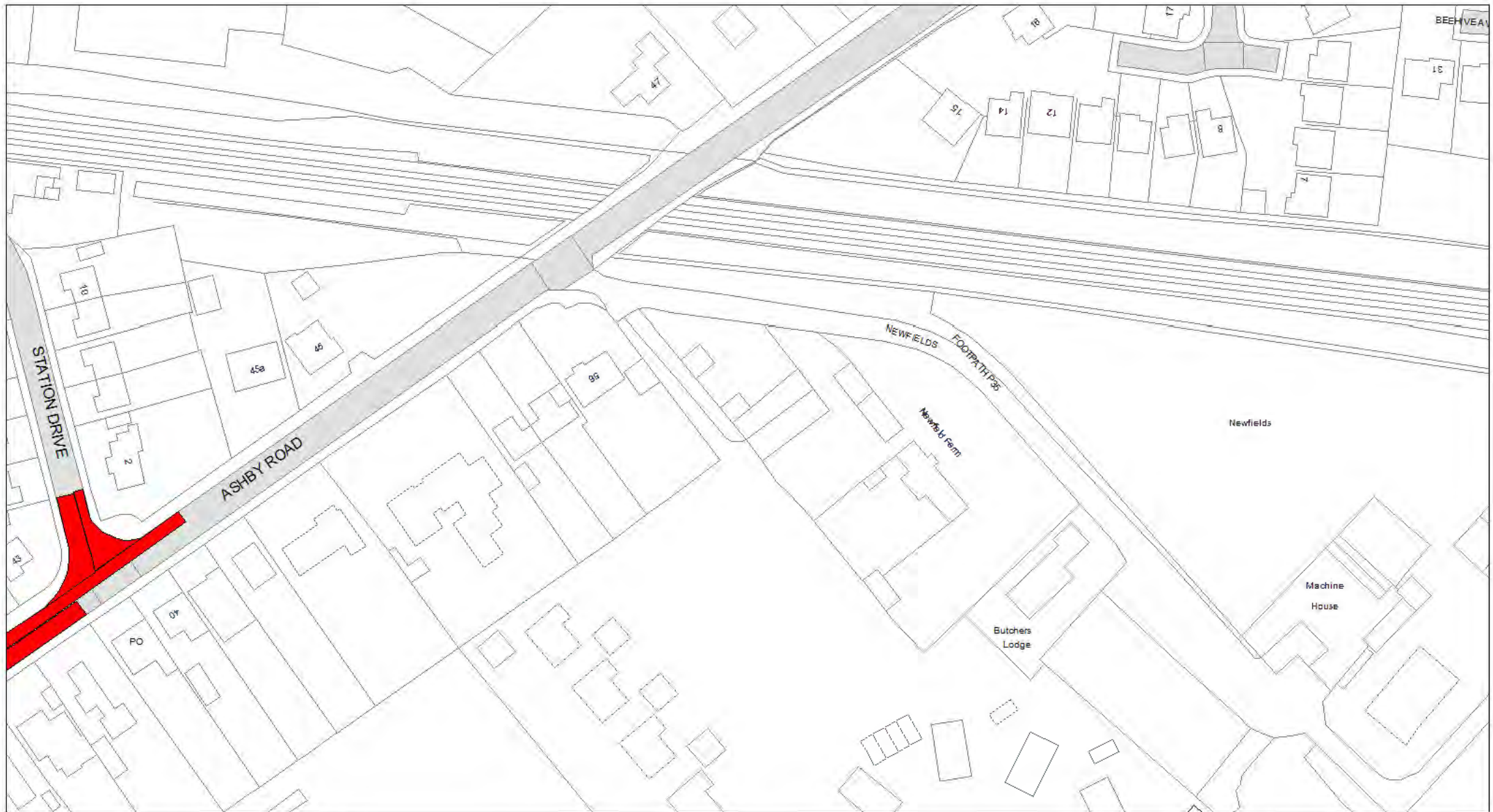




SCALE	1 : 1250
DATE	08/08/2022
DRAWING No.	
DRAWN BY	







**Leicestershire
County Council**

© Crown copyright. All rights reserved
Leicestershire County Council
Licence No. 100019271 2022

Tile Ref: GK20

SCALE	1 : 1250
DATE	08/08/2022
DRAWING No.	
DRAWN BY	



SCALE	1 : 1250
DATE	08/08/2022
DRAWING No.	
DRAWN BY	



**Leicestershire
County Council**

© Crown copyright. All rights reserved
Leicestershire County Council
Licence No. 100019271 2022

Tile Ref: GK53

SCALE	1 : 1250
DATE	08/08/2022
DRAWING No.	
DRAWN BY	







SCALE	1 : 1250
DATE	08/08/2022
DRAWING No.	
DRAWN BY	

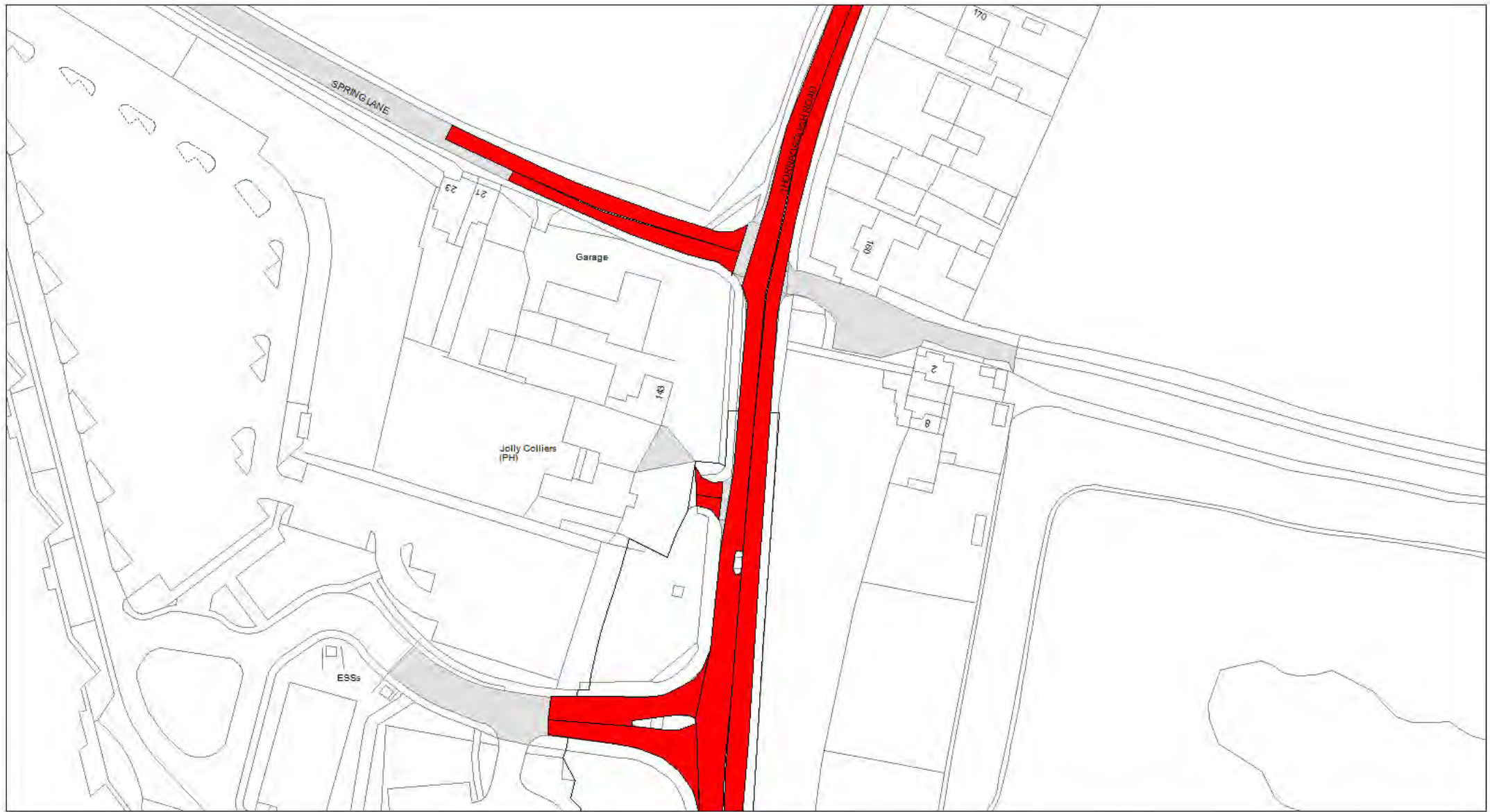


SCALE	1 : 1250
DATE	08/08/2022
DRAWING No.	
DRAWN BY	









Leicestershire
County Council

© Crown copyright. All rights reserved
Leicestershire County Council
Licence No. 100019271 2022

Tile Ref: GM50

SCALE

1 : 1250

DATE

08/08/2022

DRAWING No.

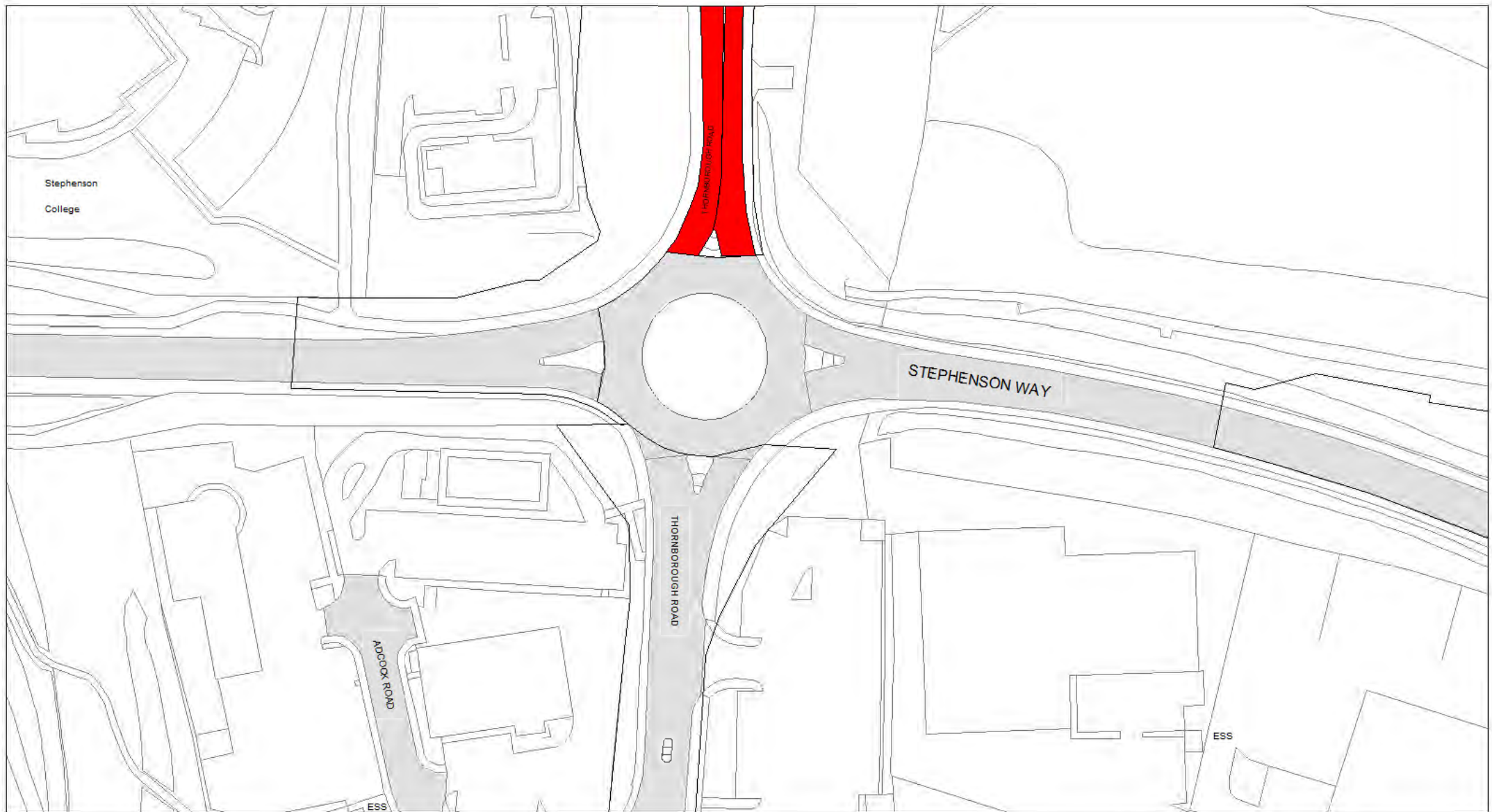
DRAWN BY

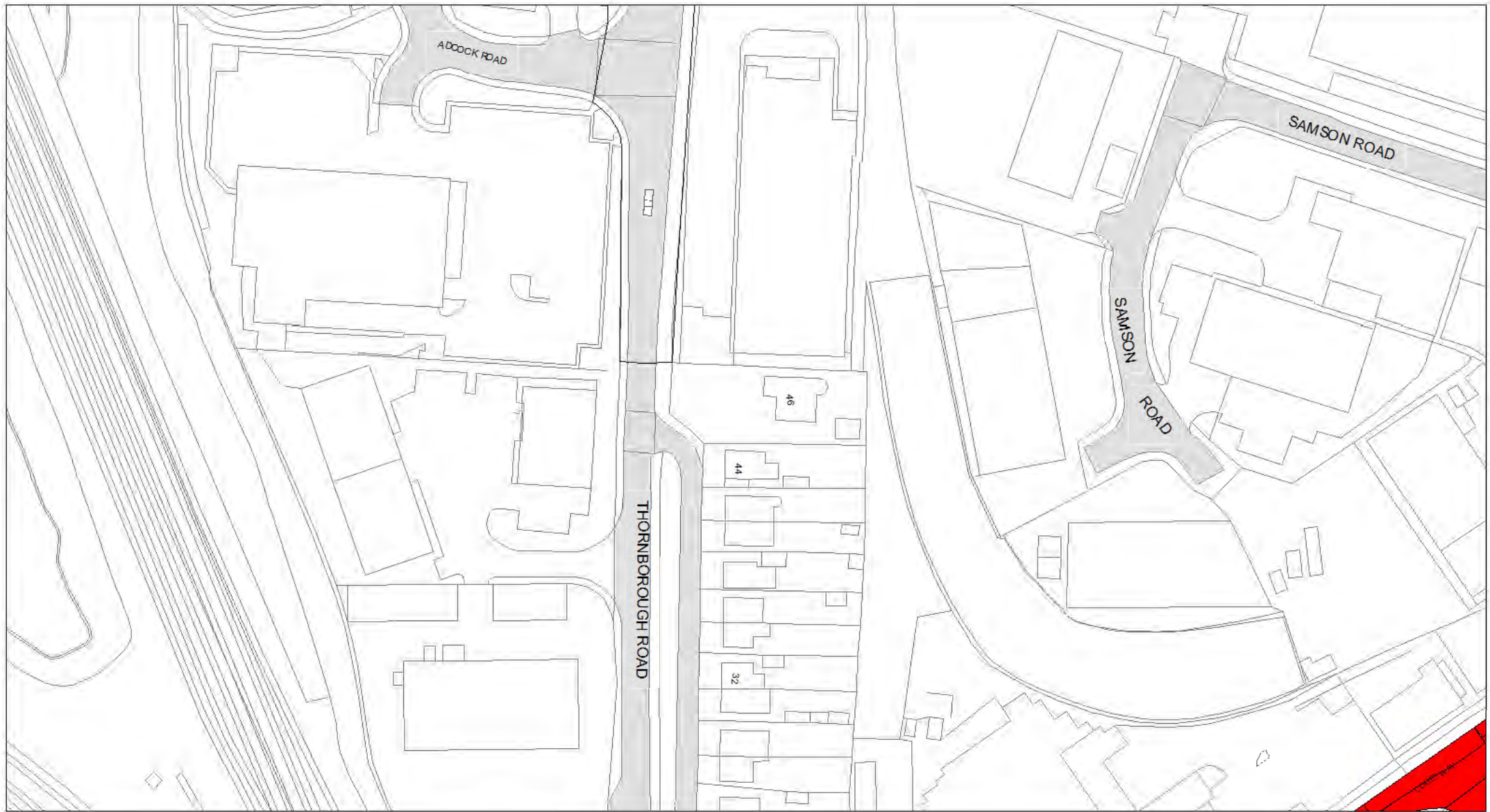


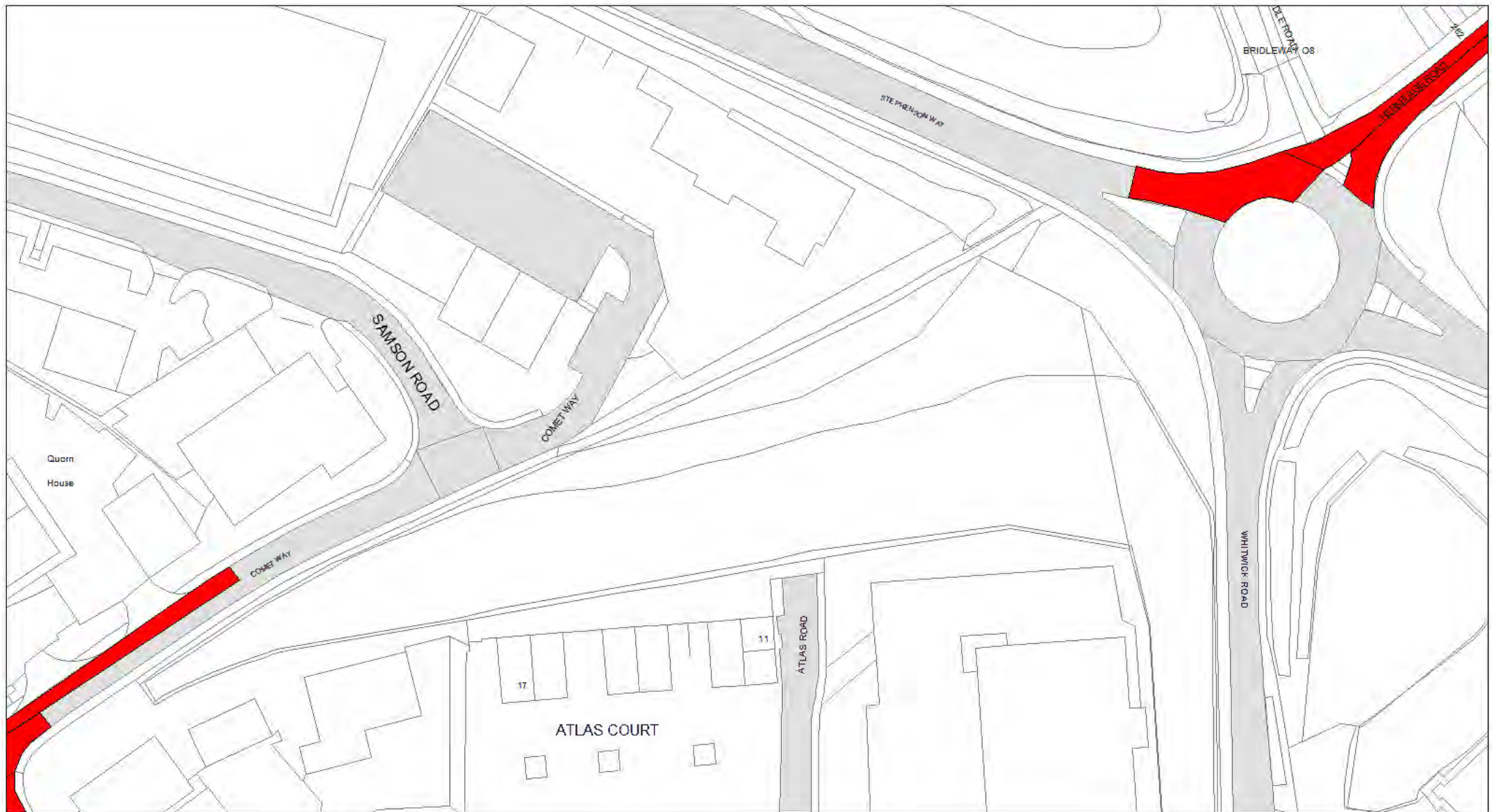
SCALE	1 : 1250
DATE	08/08/2022
DRAWING No.	
DRAWN BY	




SCALE	1 : 1250
DATE	08/08/2022
DRAWING No.	
DRAWN BY	







SCALE	1 : 1250
DATE	08/08/2022
DRAWING No.	
DRAWN BY	



SCALE	1 : 1250
DATE	08/08/2022
DRAWING No.	
DRAWN BY	

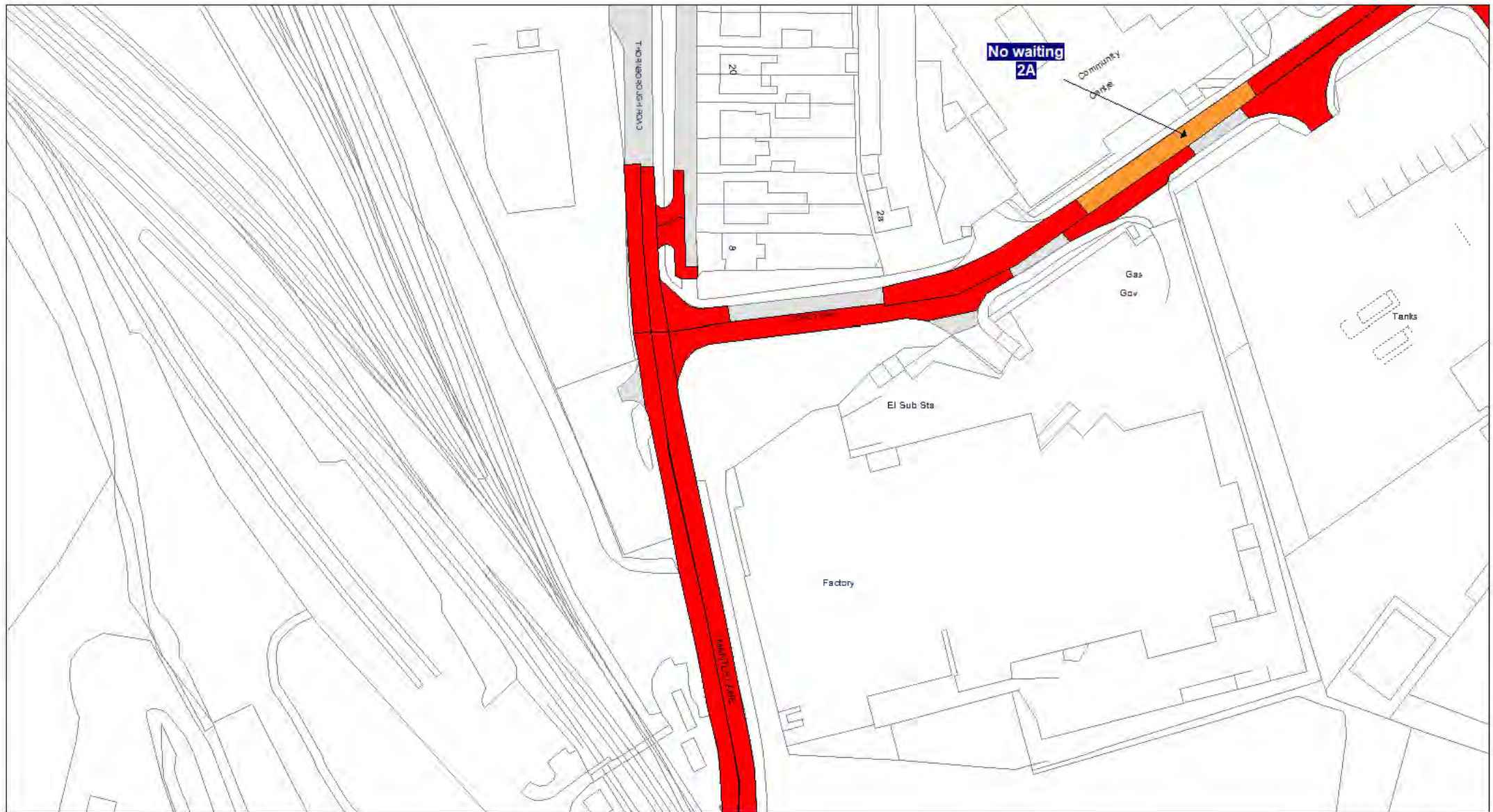


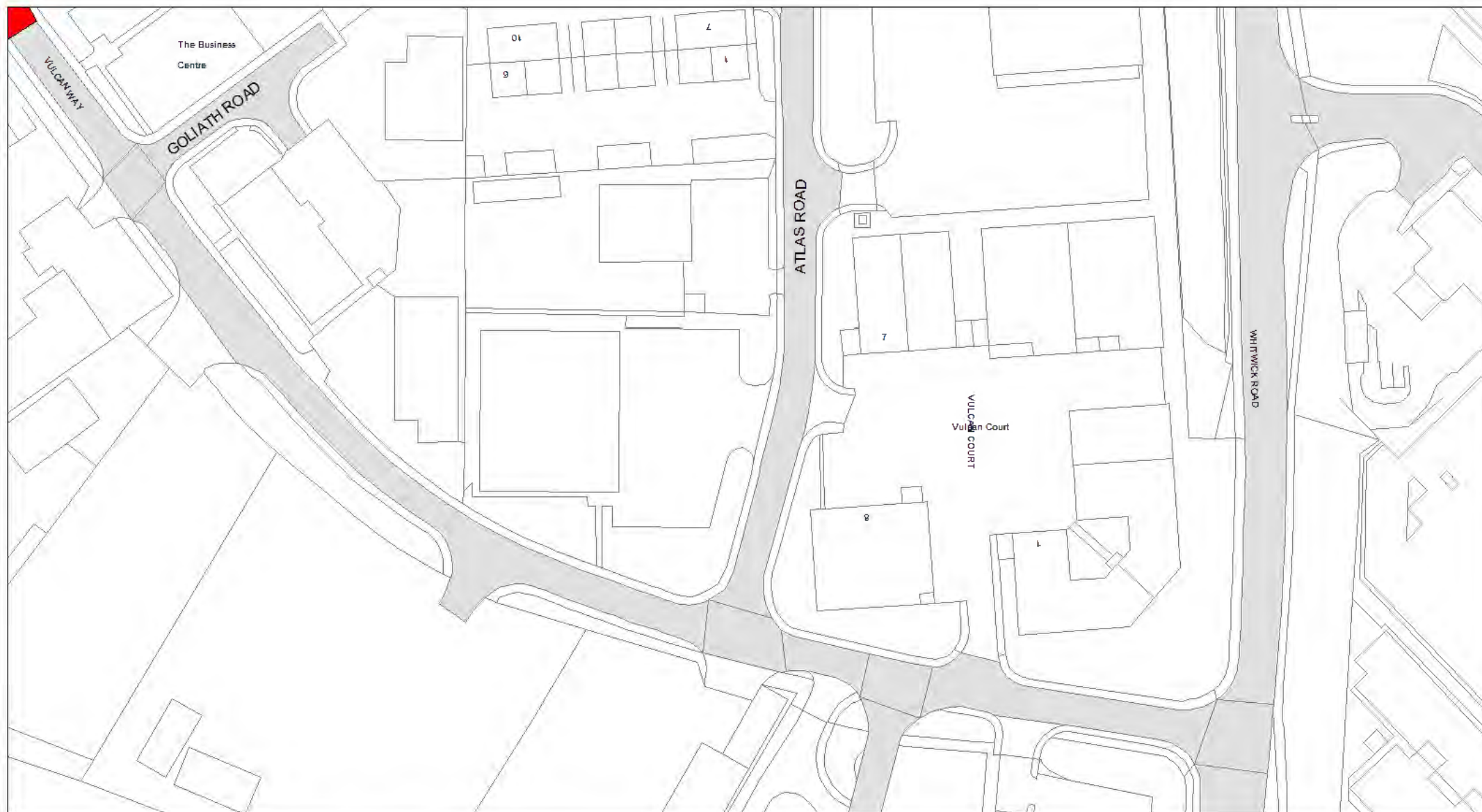
SCALE	1 : 1250
DATE	08/08/2022
DRAWING No.	
DRAWN BY	



SCALE	1 : 1250
DATE	08/08/2022
DRAWING No.	
DRAWN BY	







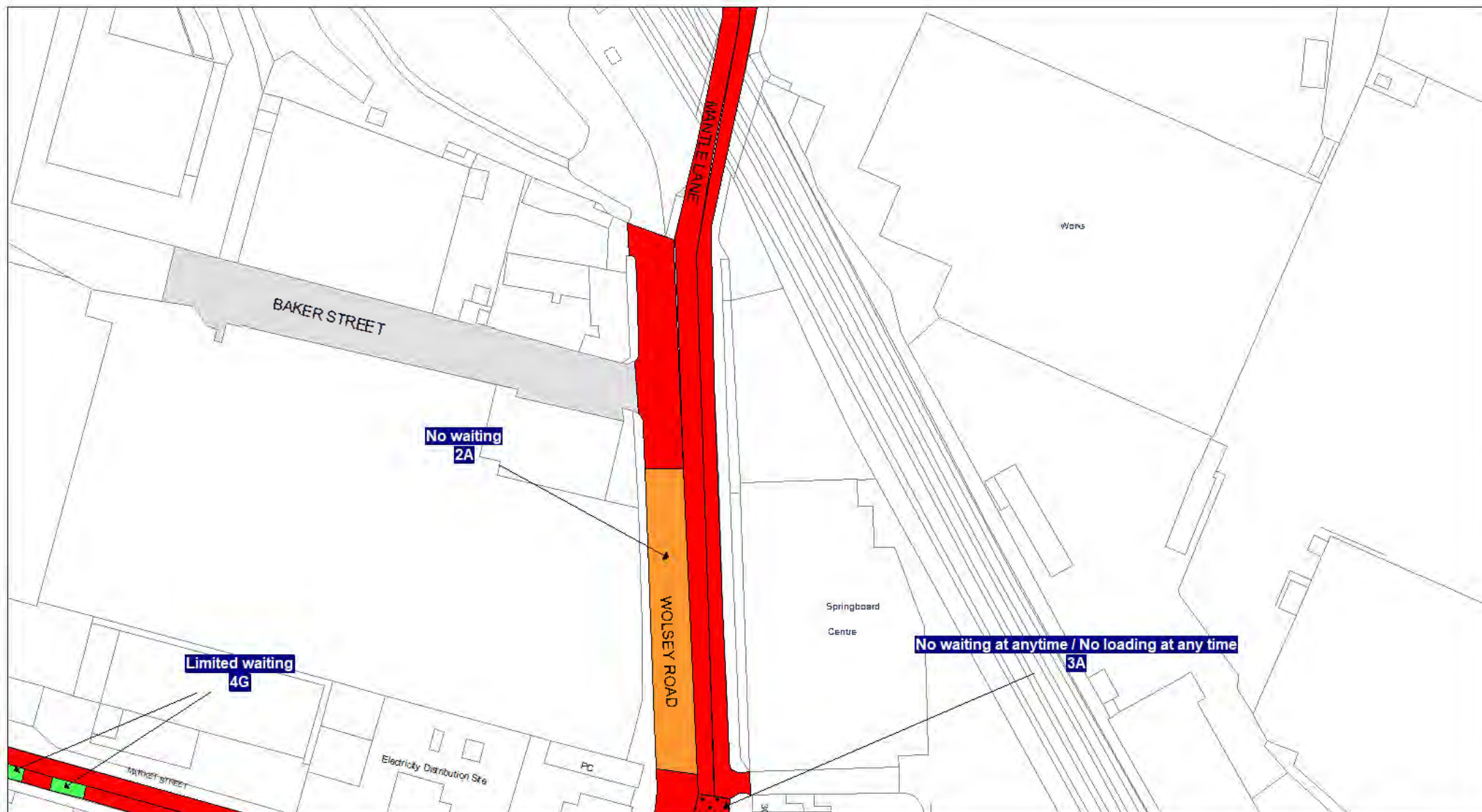


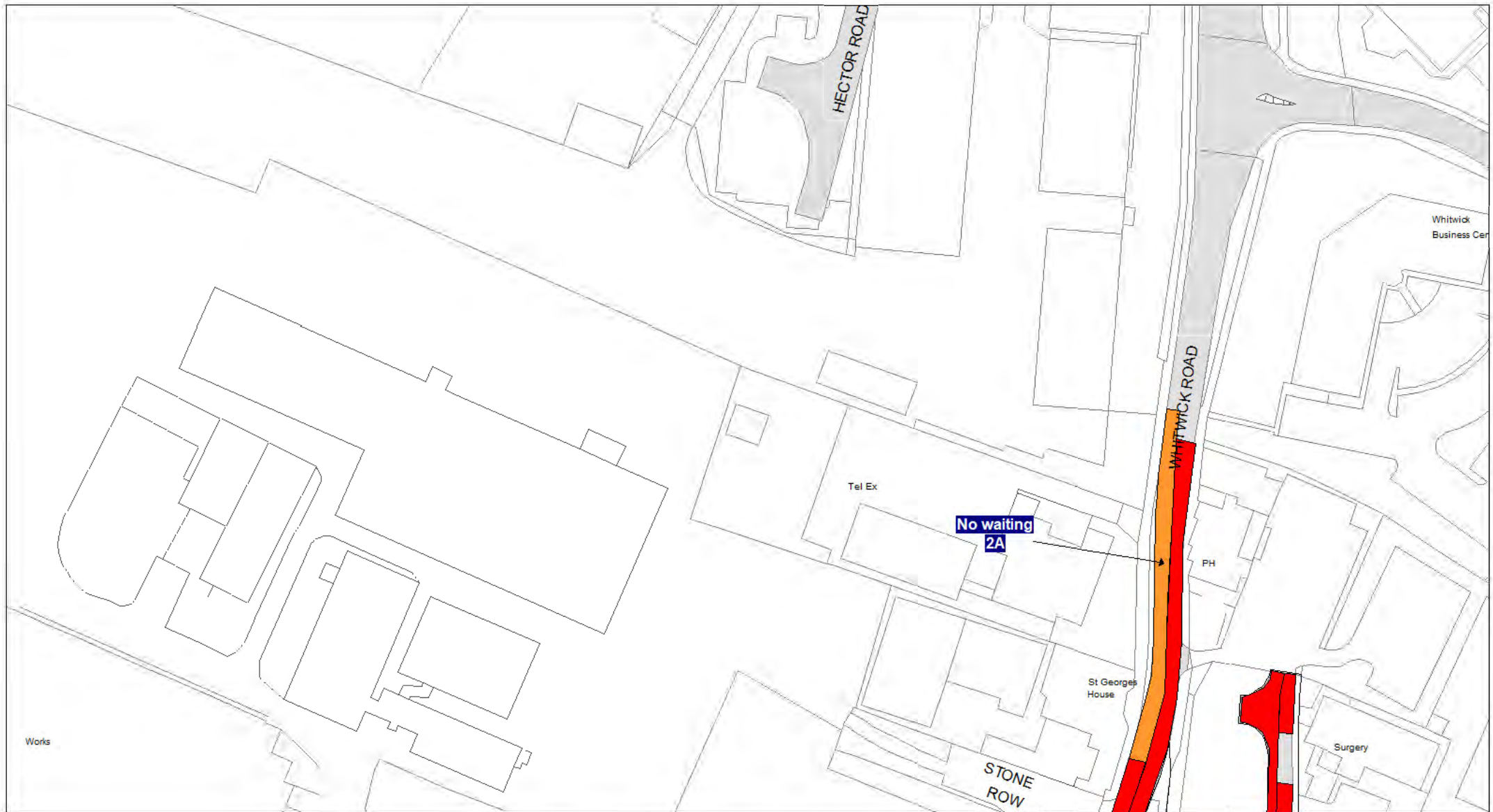






SCALE	1 : 1250
DATE	08/08/2022
DRAWING No.	
DRAWN BY	





Leicestershire
County Council

Tile Ref: GQ51

© Crown copyright. All rights reserved
Leicestershire County Council
Licence No. 100019271 2022

SCALE	1 : 1250
DATE	08/08/2022
DRAWING No.	
DRAWN BY	

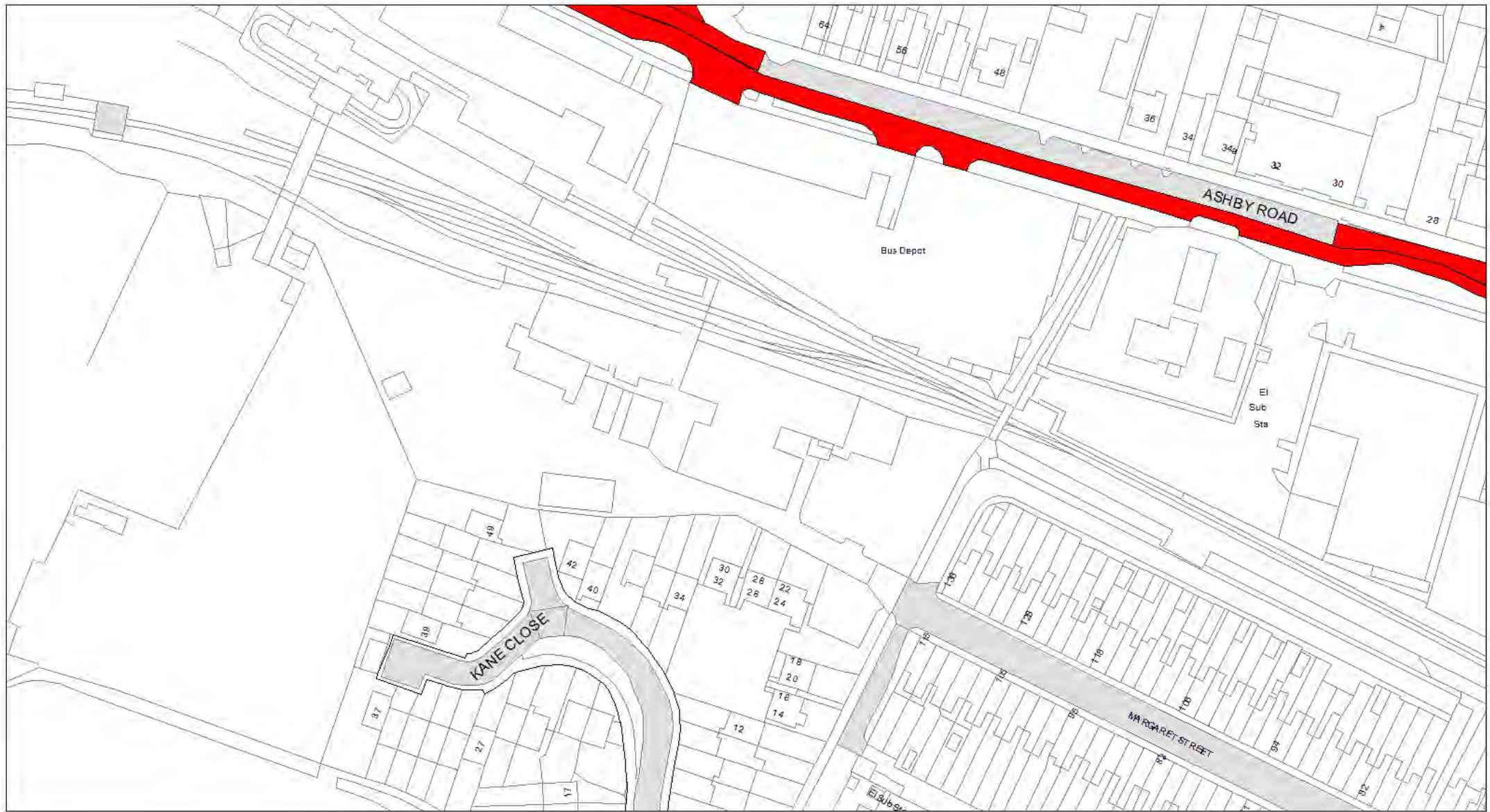




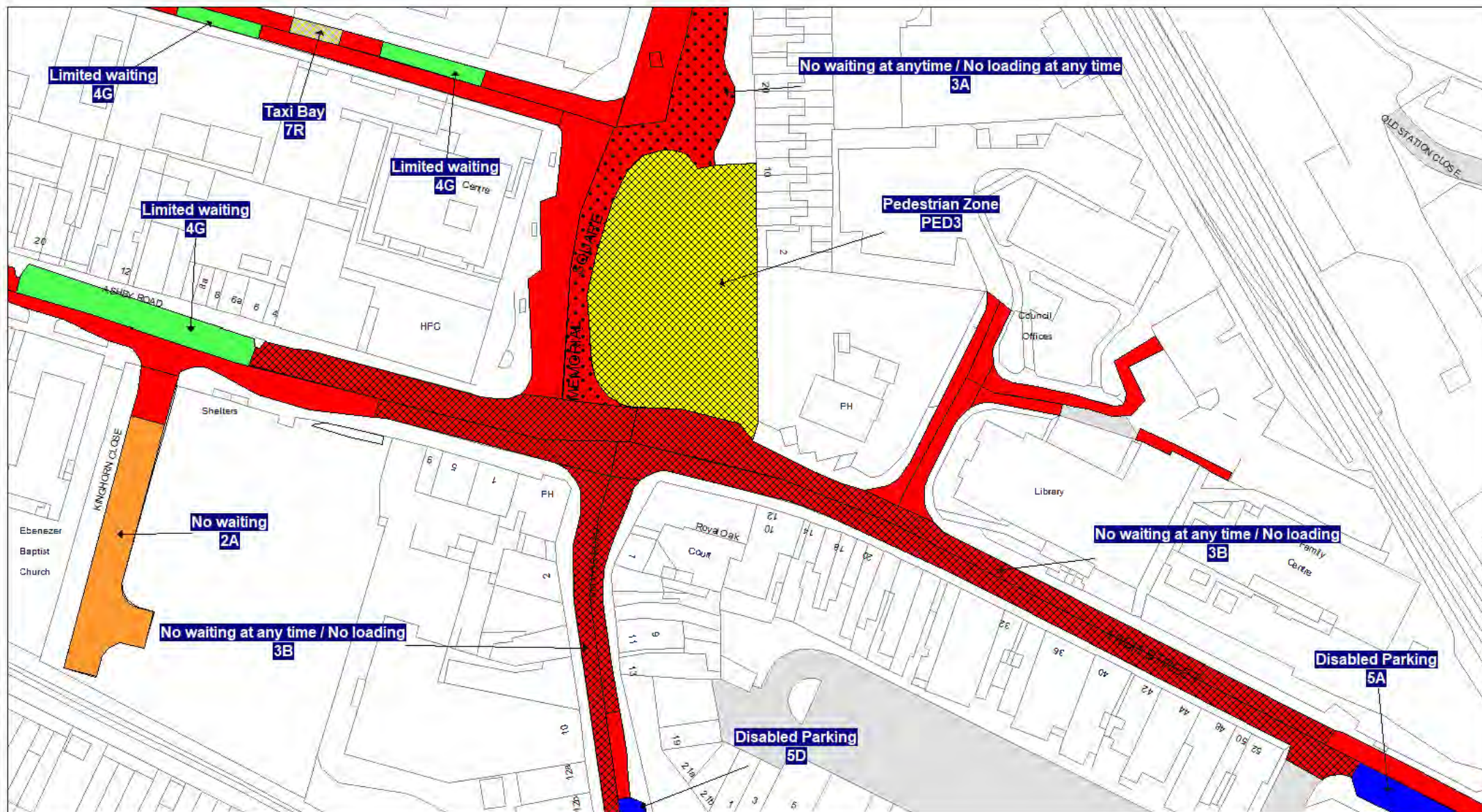


SCALE	1 : 1250
DATE	08/08/2022
DRAWING No.	
DRAWN BY	

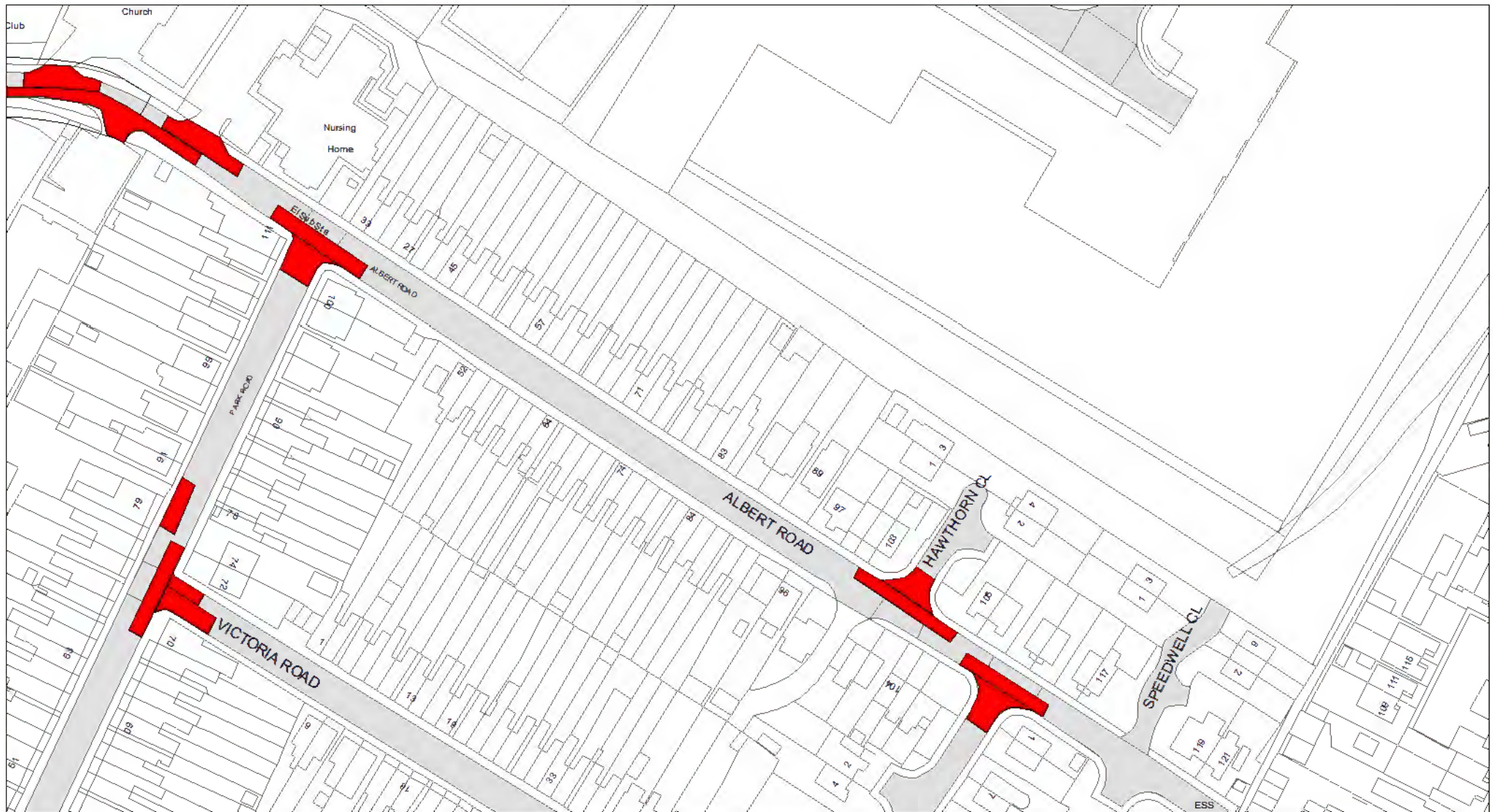




SCALE	1 : 1250
DATE	08/08/2022
DRAWING No.	
DRAWN BY	

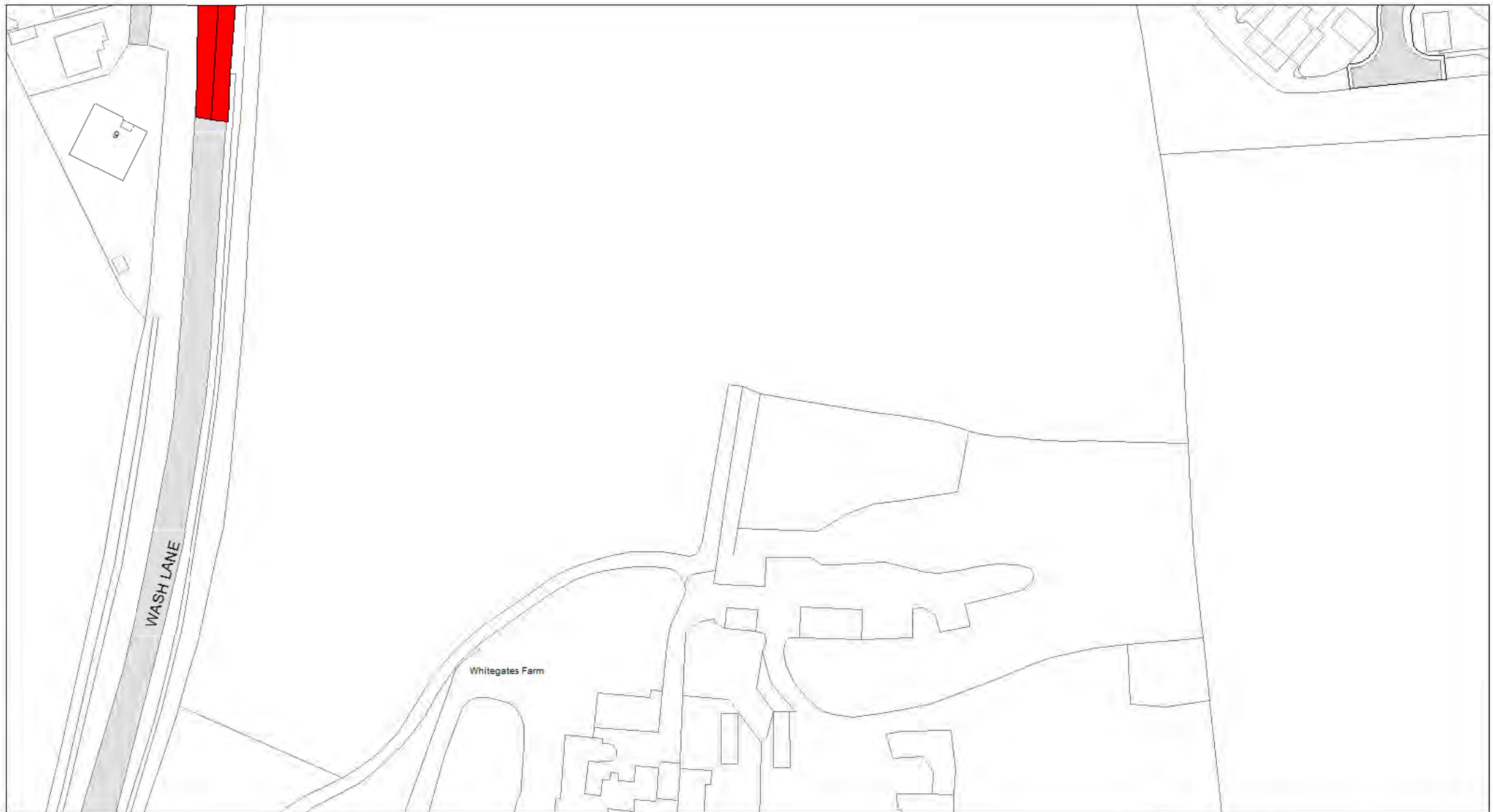




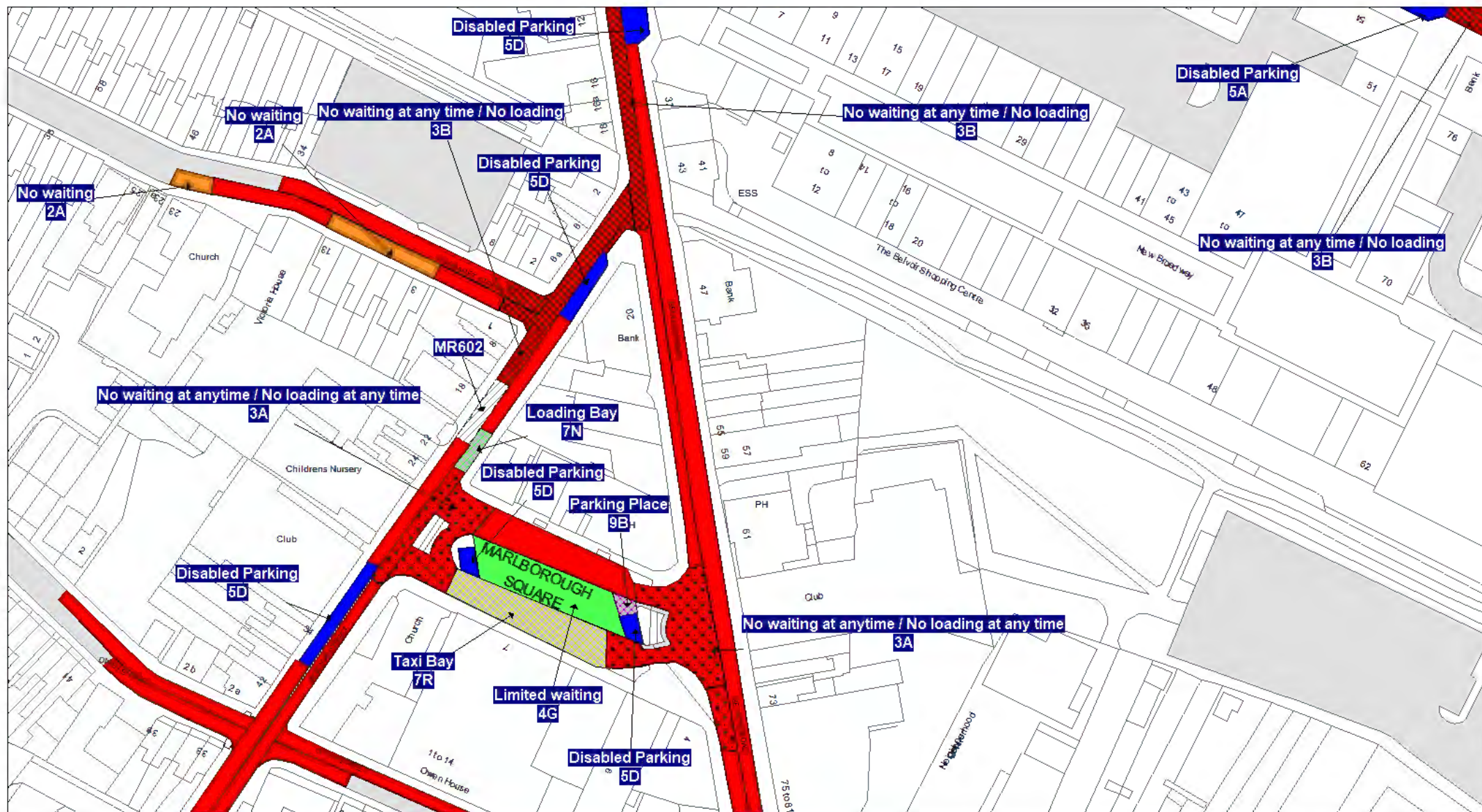


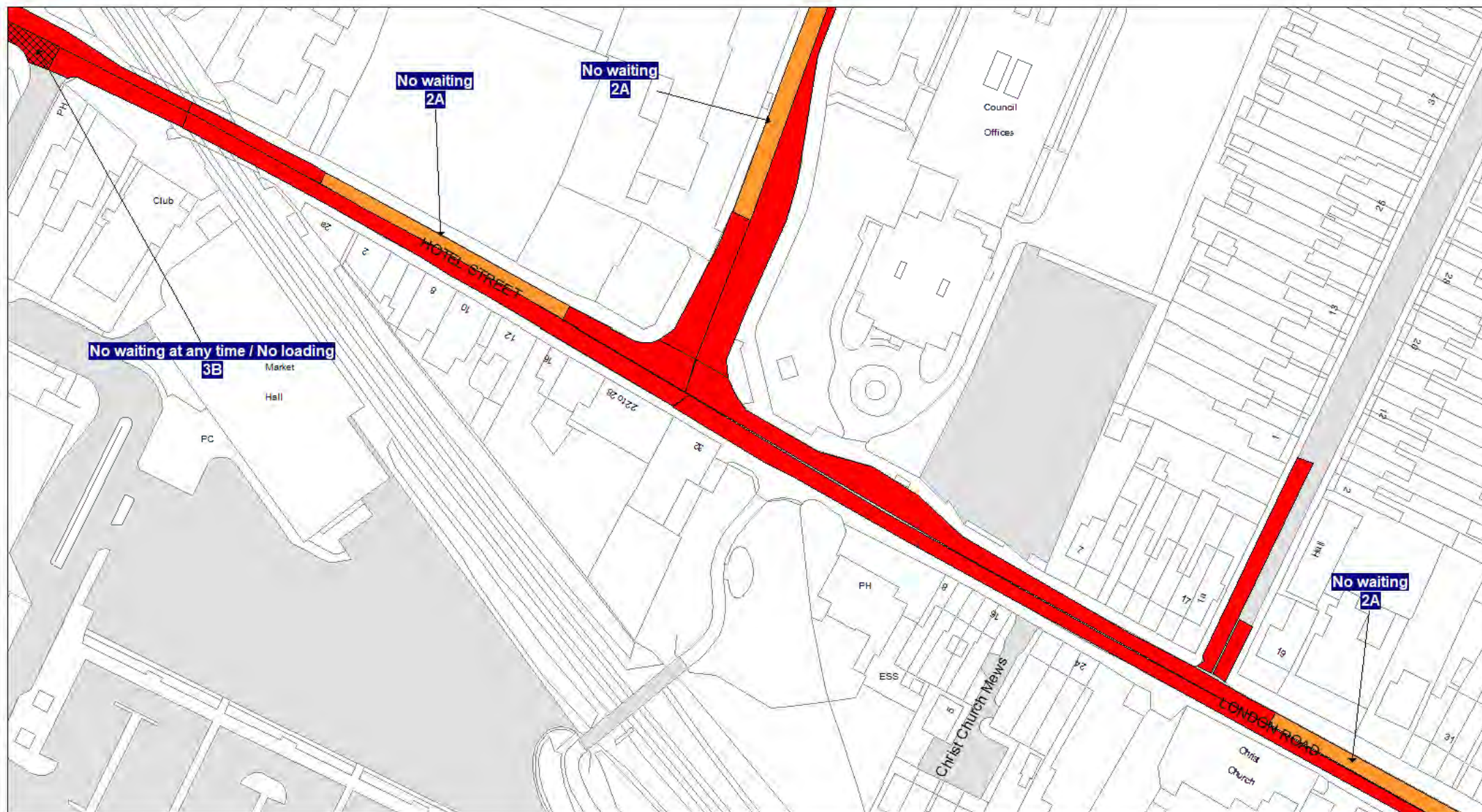


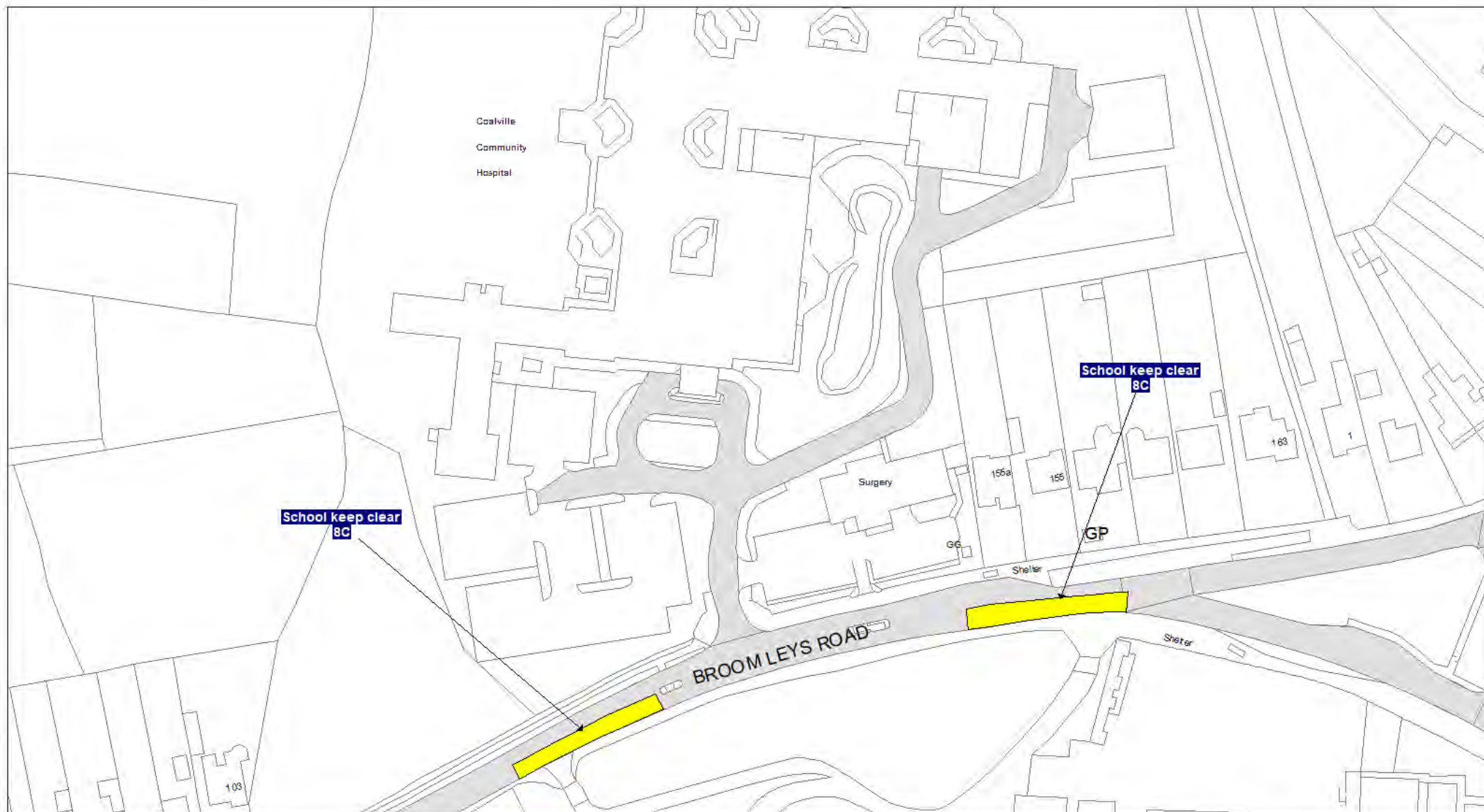




SCALE	1 : 1250
DATE	08/08/2022
DRAWING No.	
DRAWN BY	









**Leicestershire
County Council**

© Crown copyright. All rights reserved
Leicestershire County Council
Licence No. 100019271 2022

Tile Ref: GS59

SCALE	1 : 1250
DATE	08/08/2022
DRAWING No.	
DRAWN BY	



© Crown copyright. All rights reserved
Leicestershire County Council
Licence No. 100019271 2022

Tile Ref: GT20

SCALE	1 : 1250
DATE	08/08/2022
DRAWING No.	
DRAWN BY	



**Leicestershire
County Council**

© Crown copyright. All rights reserved
Leicestershire County Council
Licence No. 100019271 2022

Tile Ref: GT21

SCALE	1 : 1250
DATE	08/08/2022
DRAWING No.	
DRAWN BY	



**Leicestershire
County Council**

© Crown copyright. All rights reserved
Leicestershire County Council
Licence No. 100019271 2022

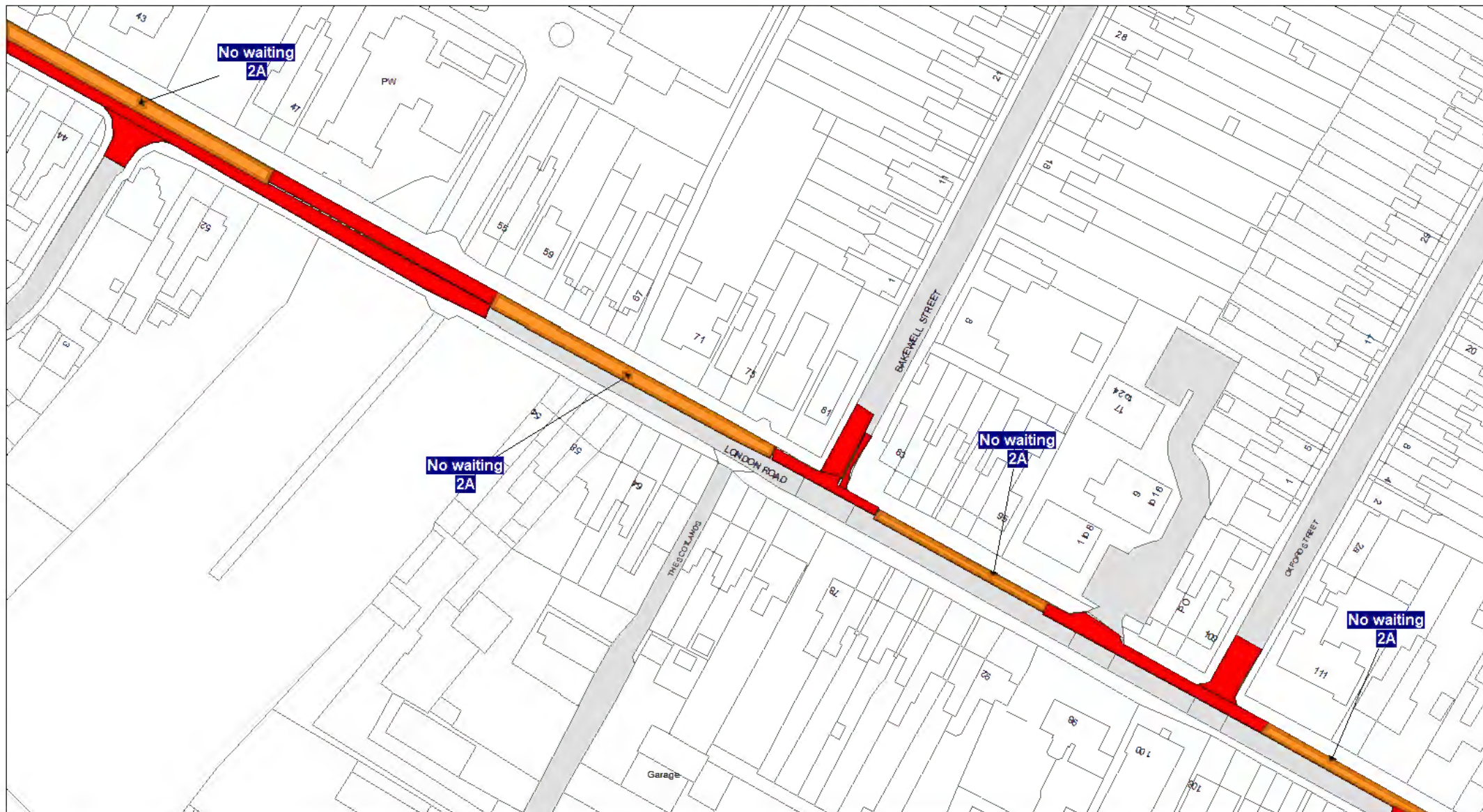
Tile Ref: GT49

SCALE	1 : 1250
DATE	08/08/2022
DRAWING No.	
DRAWN BY	



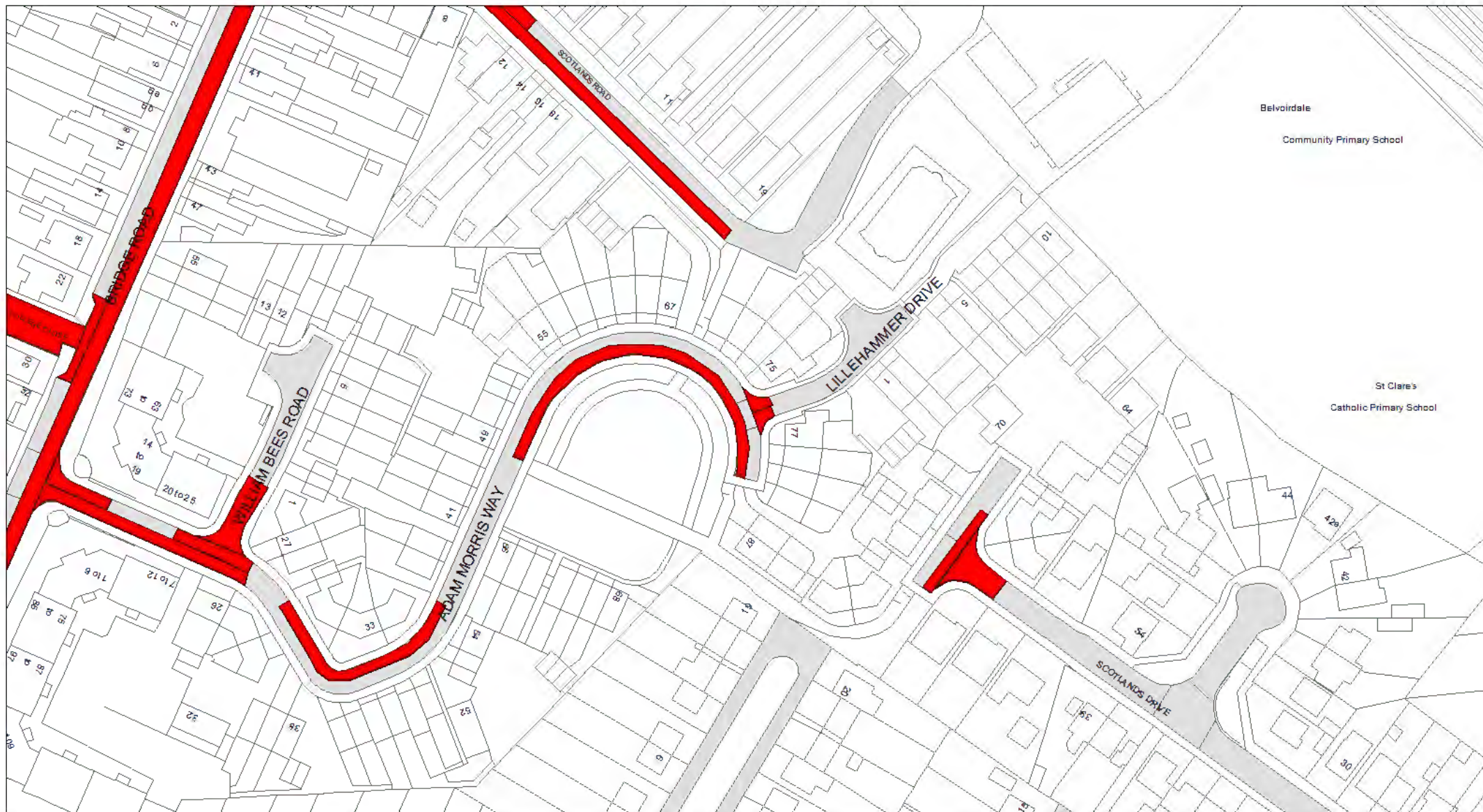


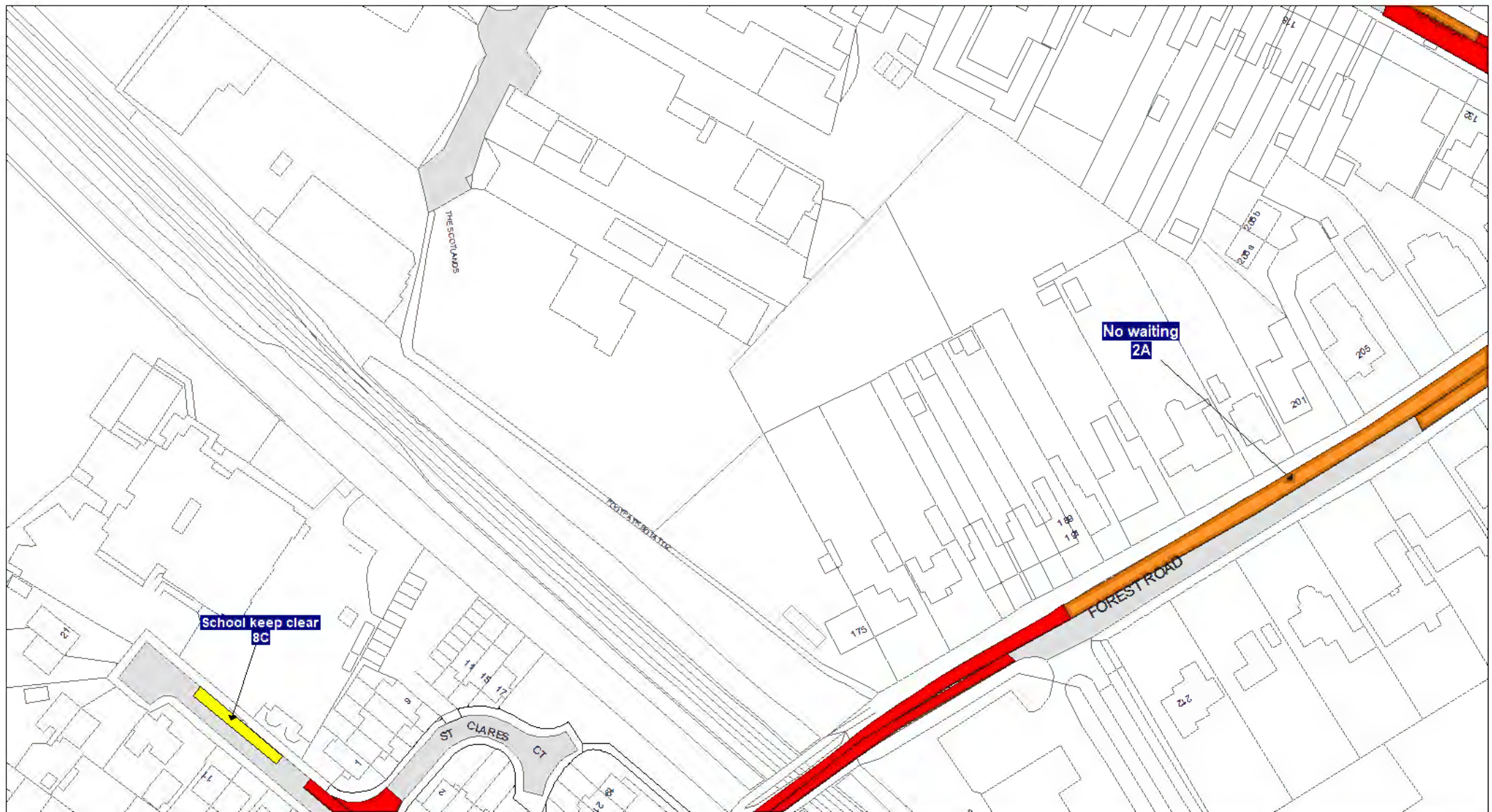
SCALE	1 : 1250
DATE	08/08/2022
DRAWING No.	
DRAWN BY	





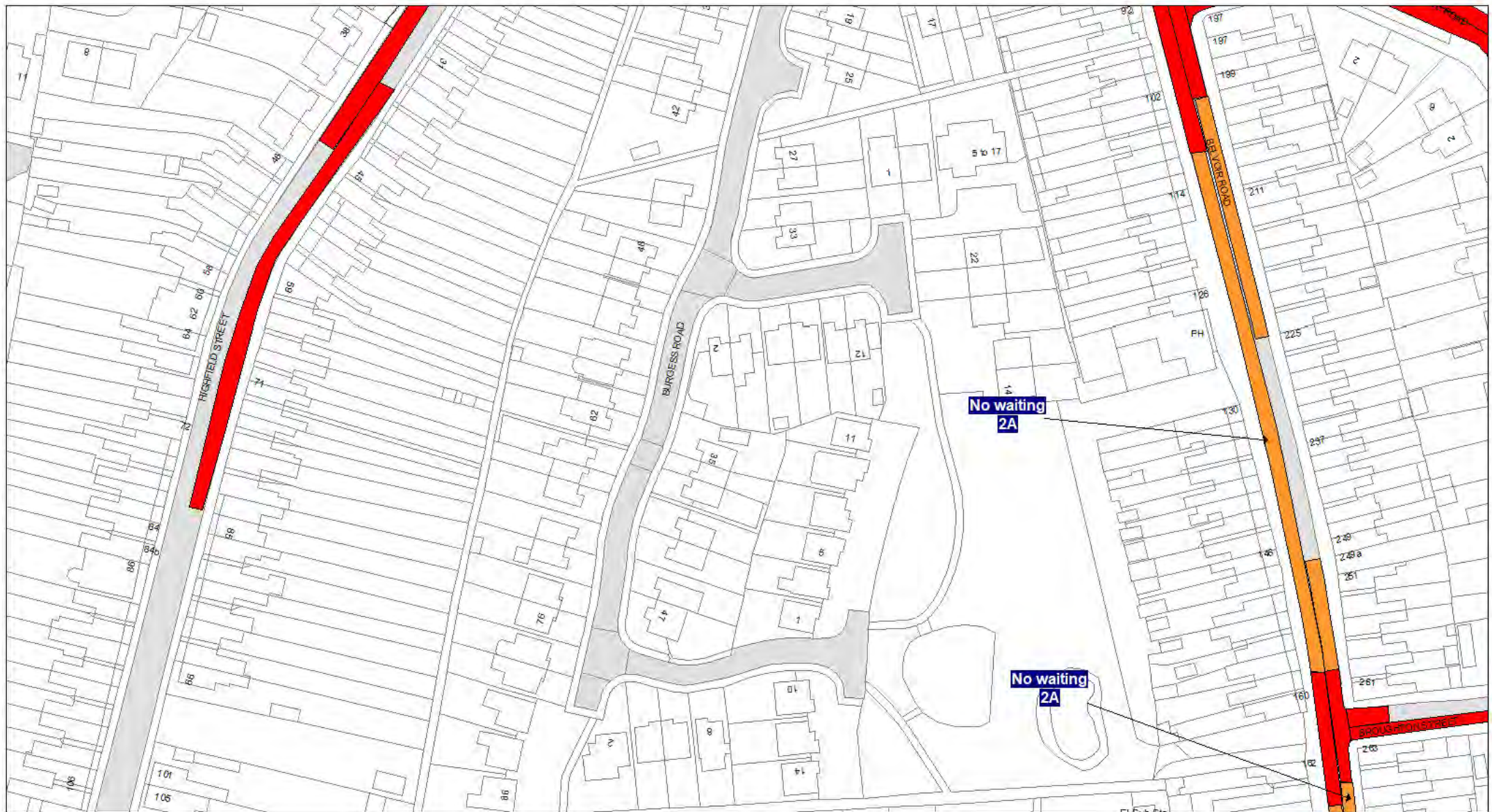












**Leicestershire
County Council**

Tile Ref: GV50

© Crown copyright. All rights reserved
Leicestershire County Council
Licence No. 100019271 2022

SCALE	1 : 1250
DATE	08/08/2022
DRAWING No.	
DRAWN BY	

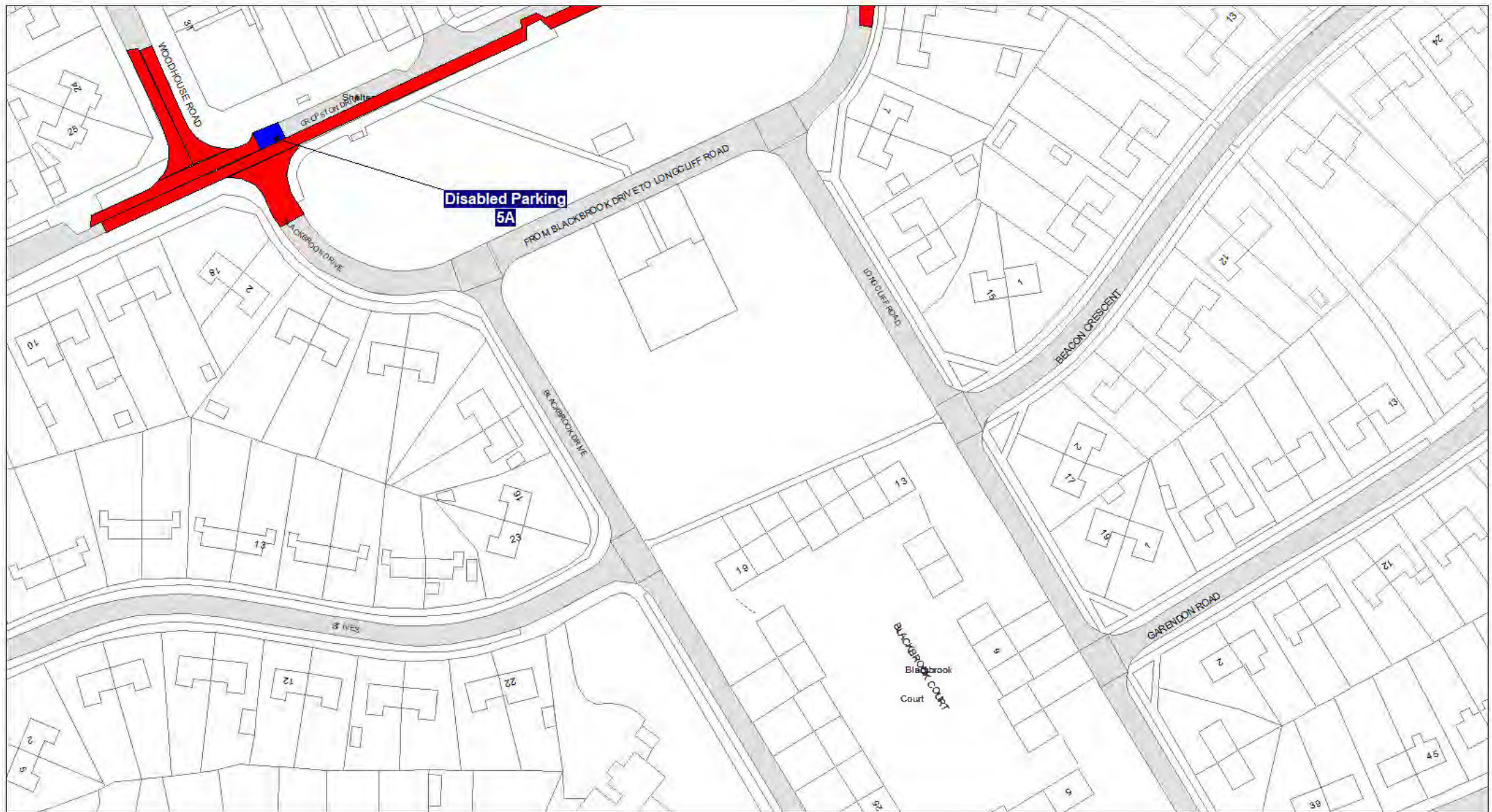




SCALE	1 : 1250
DATE	08/08/2022
DRAWING No.	
DRAWN BY	

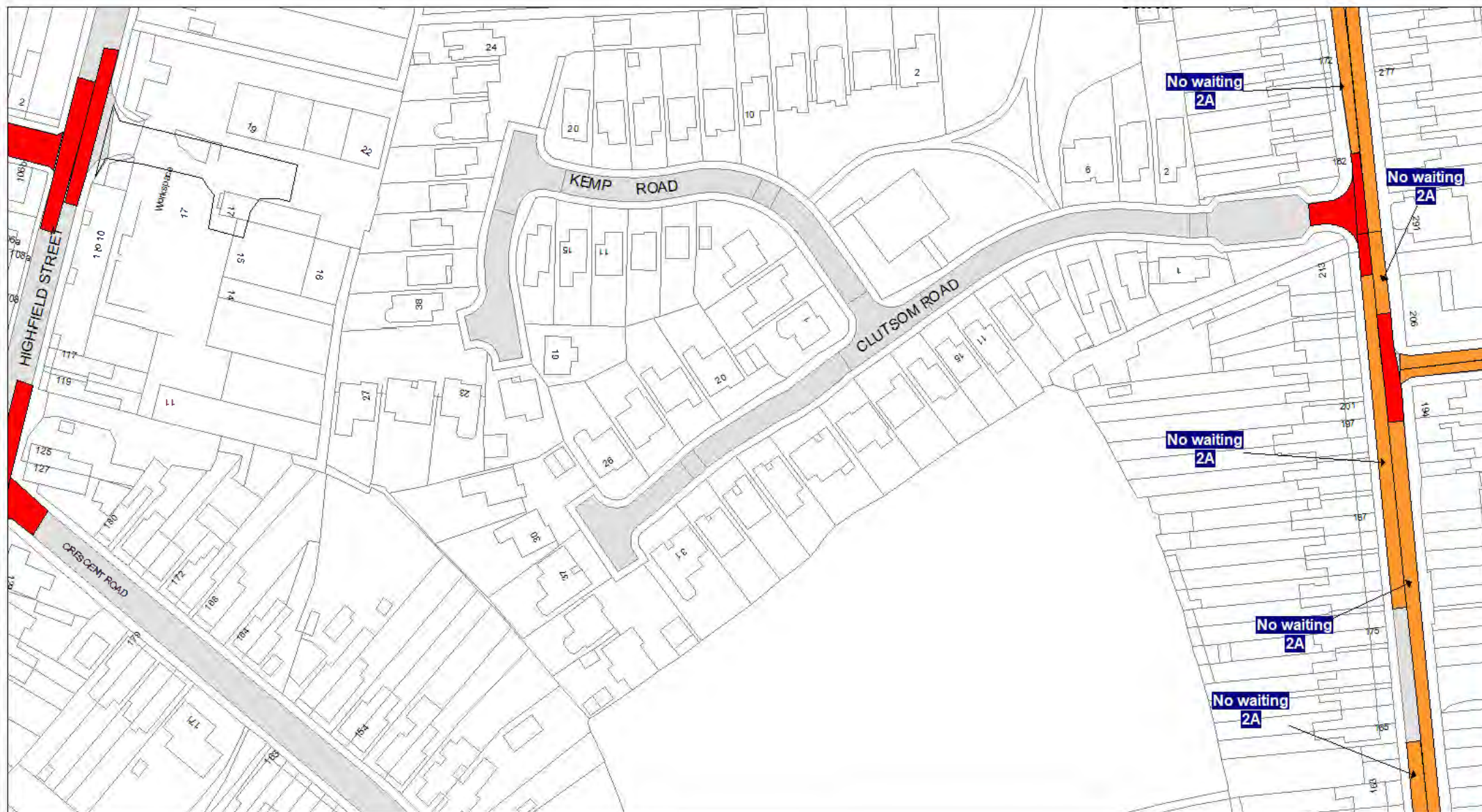


SCALE	1 : 1250
DATE	08/08/2022
DRAWING No.	
DRAWN BY	





SCALE	1 : 1250
DATE	08/08/2022
DRAWING No.	
DRAWN BY	





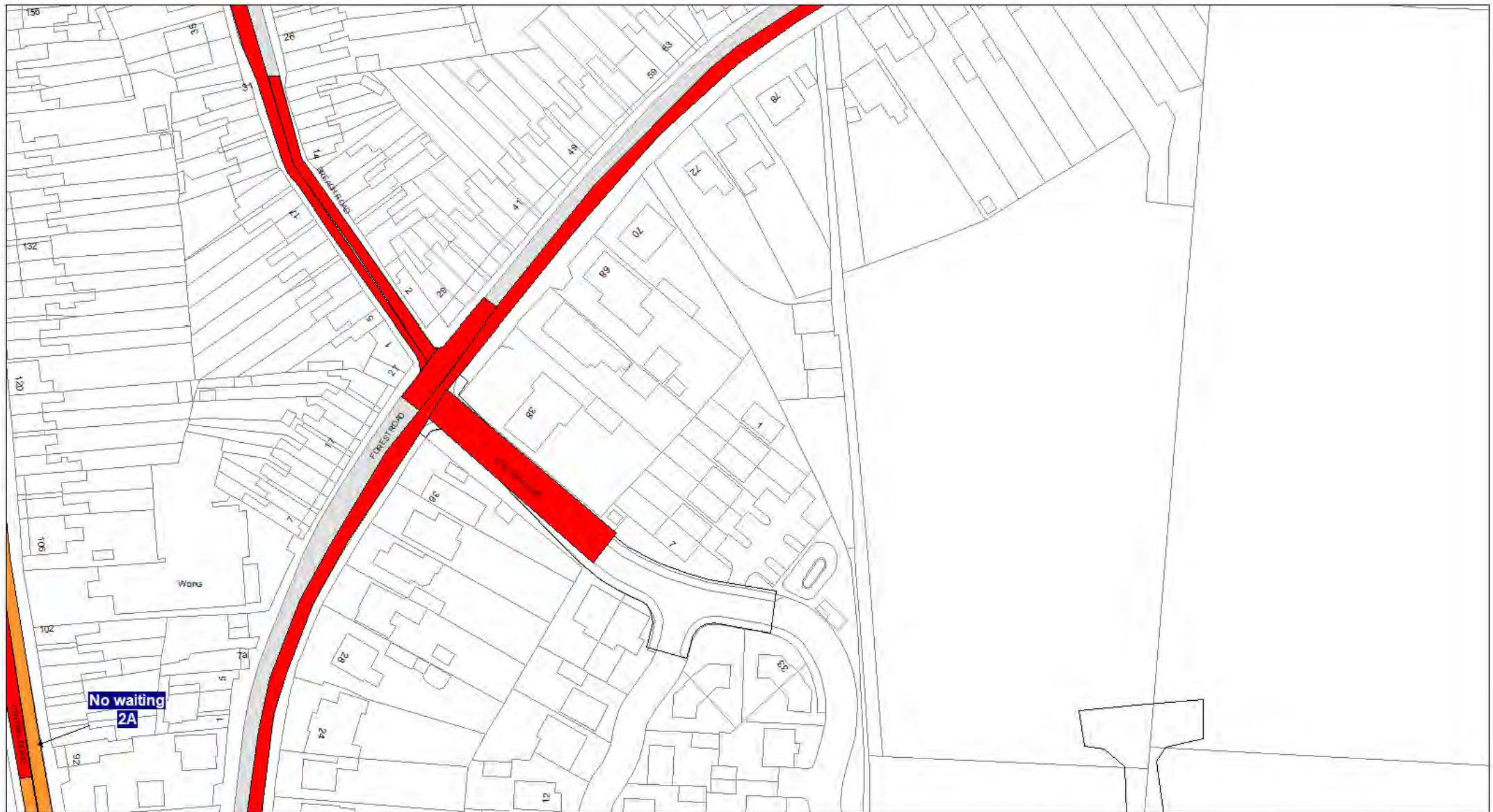


SCALE	1 : 1250
DATE	08/08/2022
DRAWING No.	
DRAWN BY	





SCALE	1 : 1250
DATE	08/08/2022
DRAWING No.	
DRAWN BY	



SCALE	1 : 1250
DATE	08/08/2022
DRAWING No.	
DRAWN BY	





**Leicestershire
County Council**

© Crown copyright. All rights reserved
Leicestershire County Council
Licence No. 100019271 2022

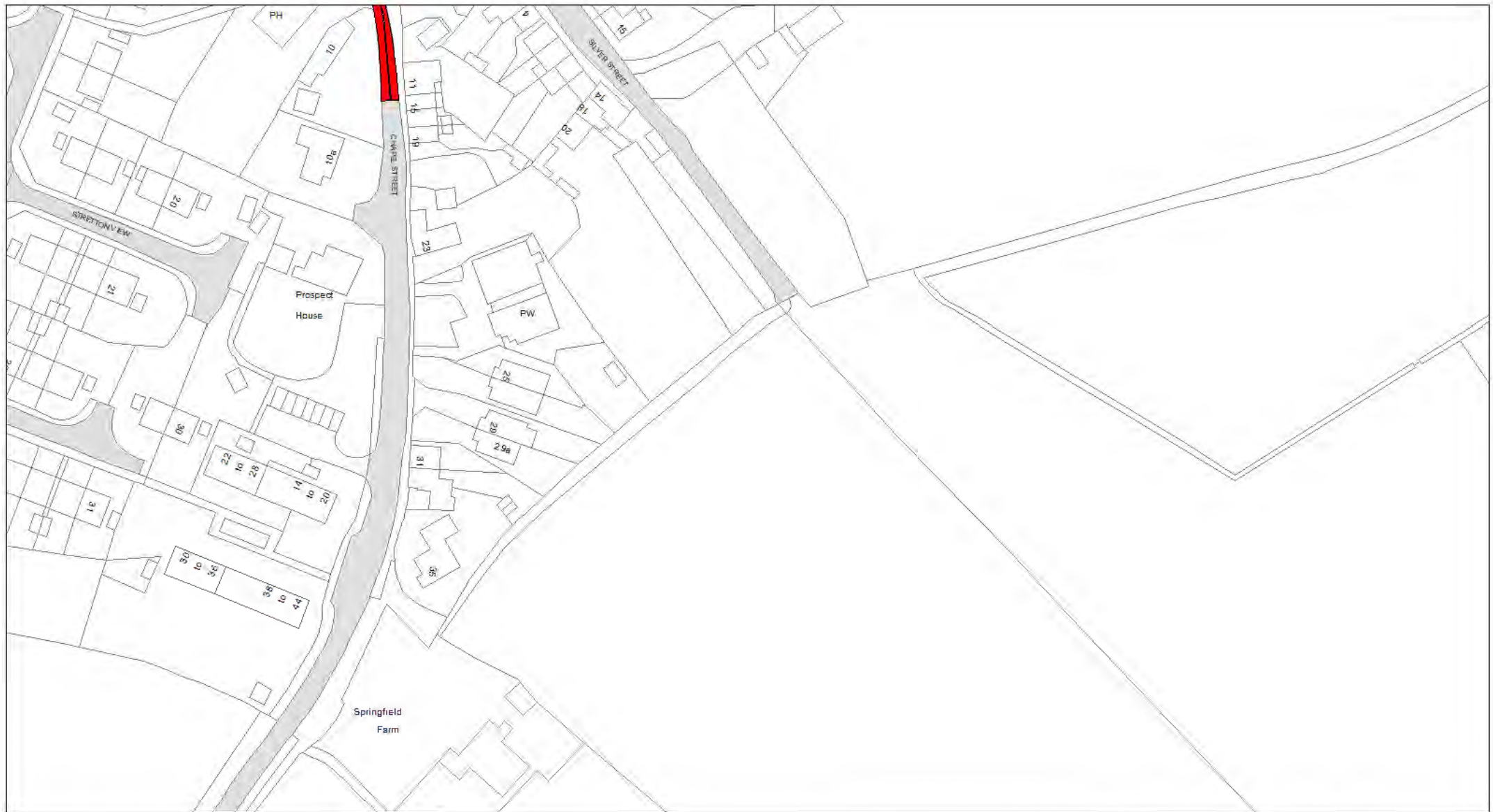
Tile Ref: GY21

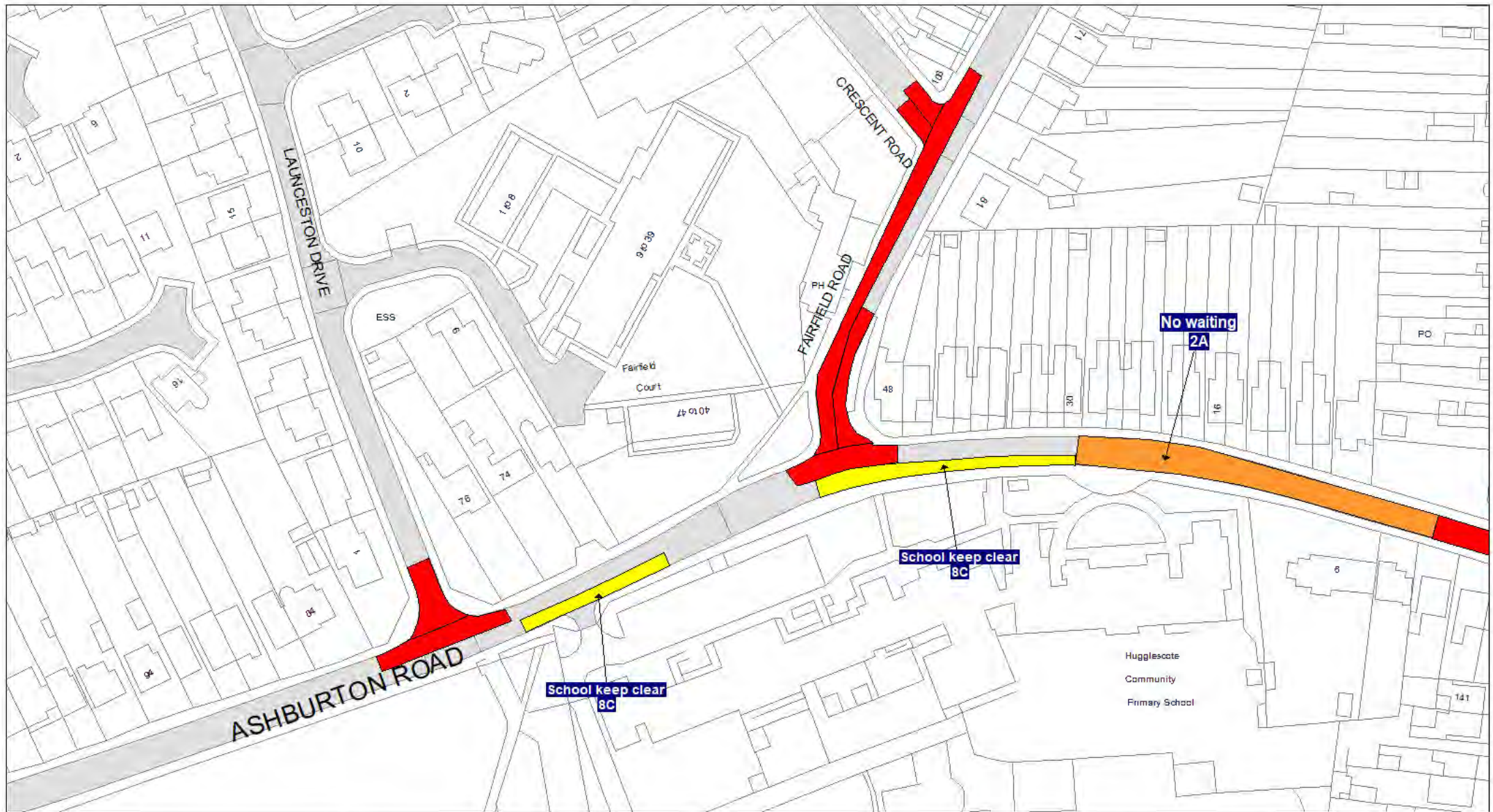
SCALE	1 : 1250
DATE	08/08/2022
DRAWING No.	
DRAWN BY	







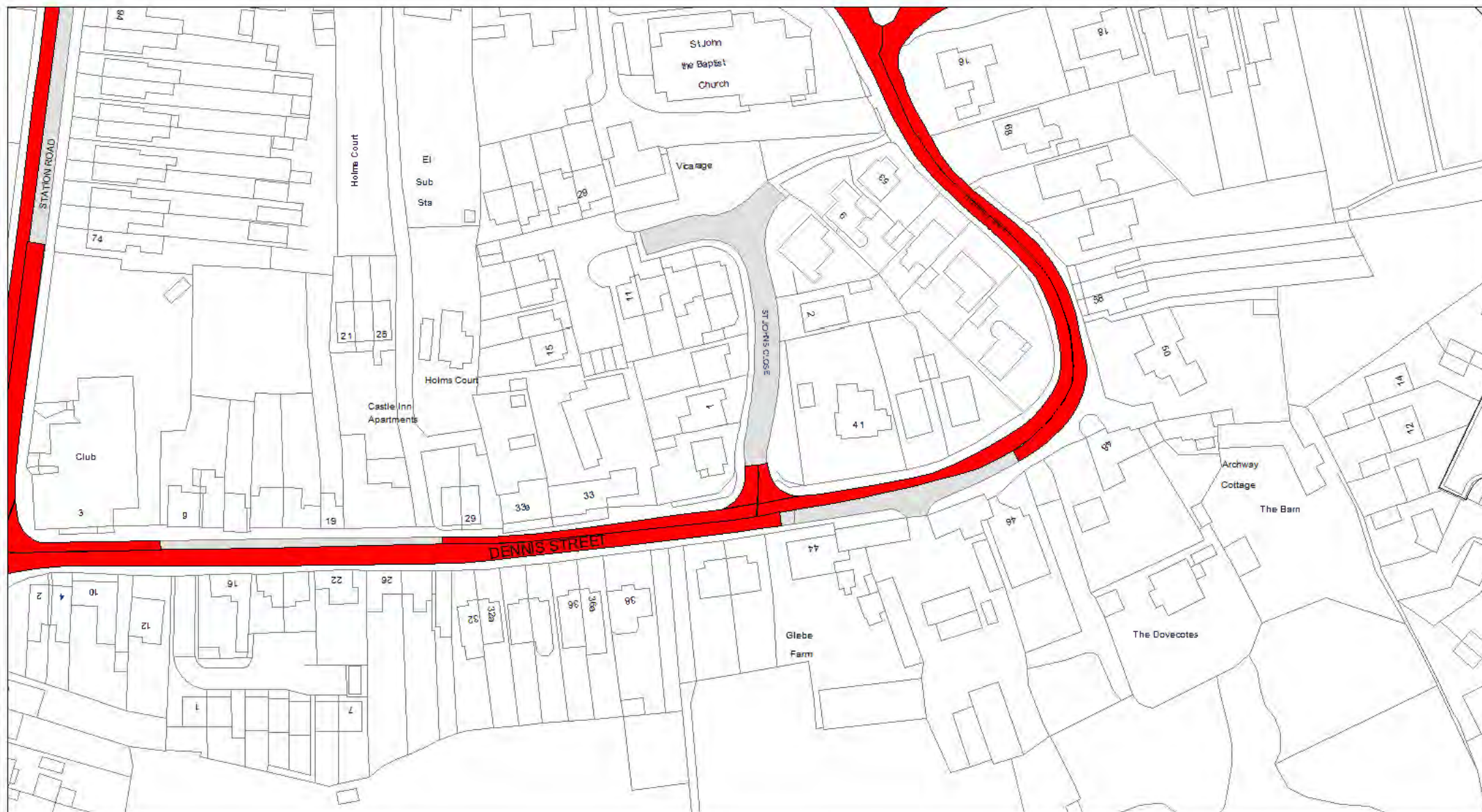




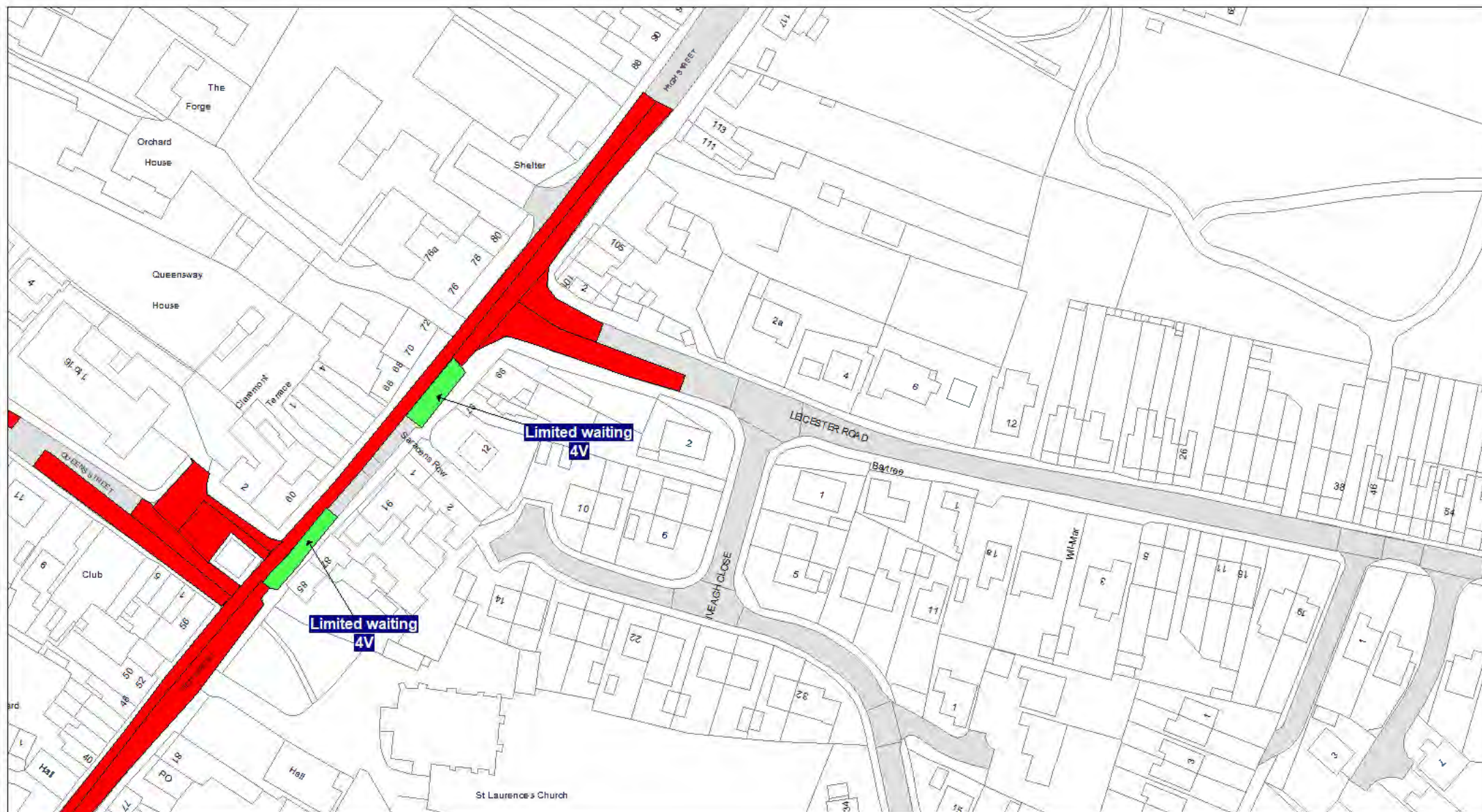
SCALE	1 : 1250
DATE	08/08/2022
DRAWING No.	
DRAWN BY	

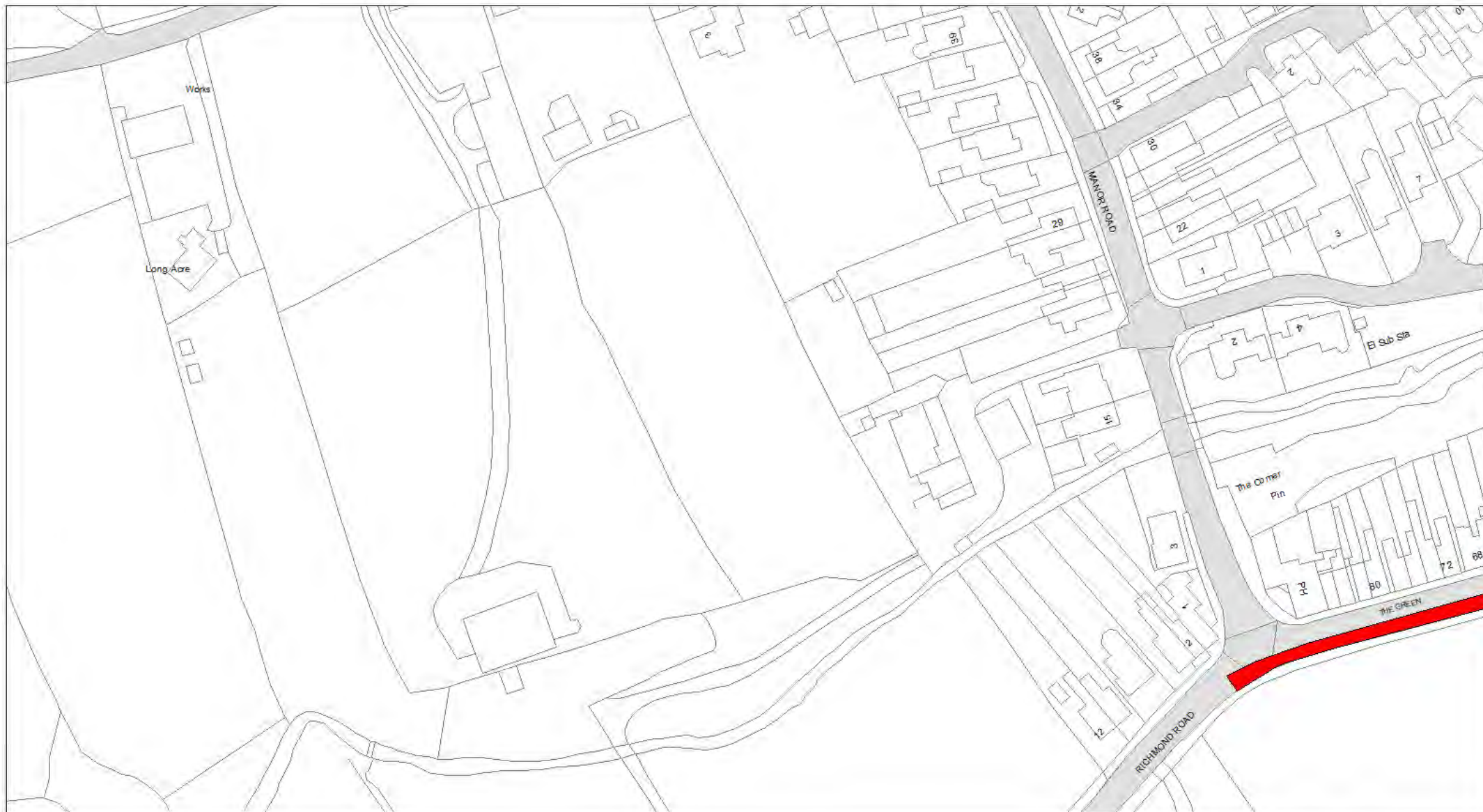






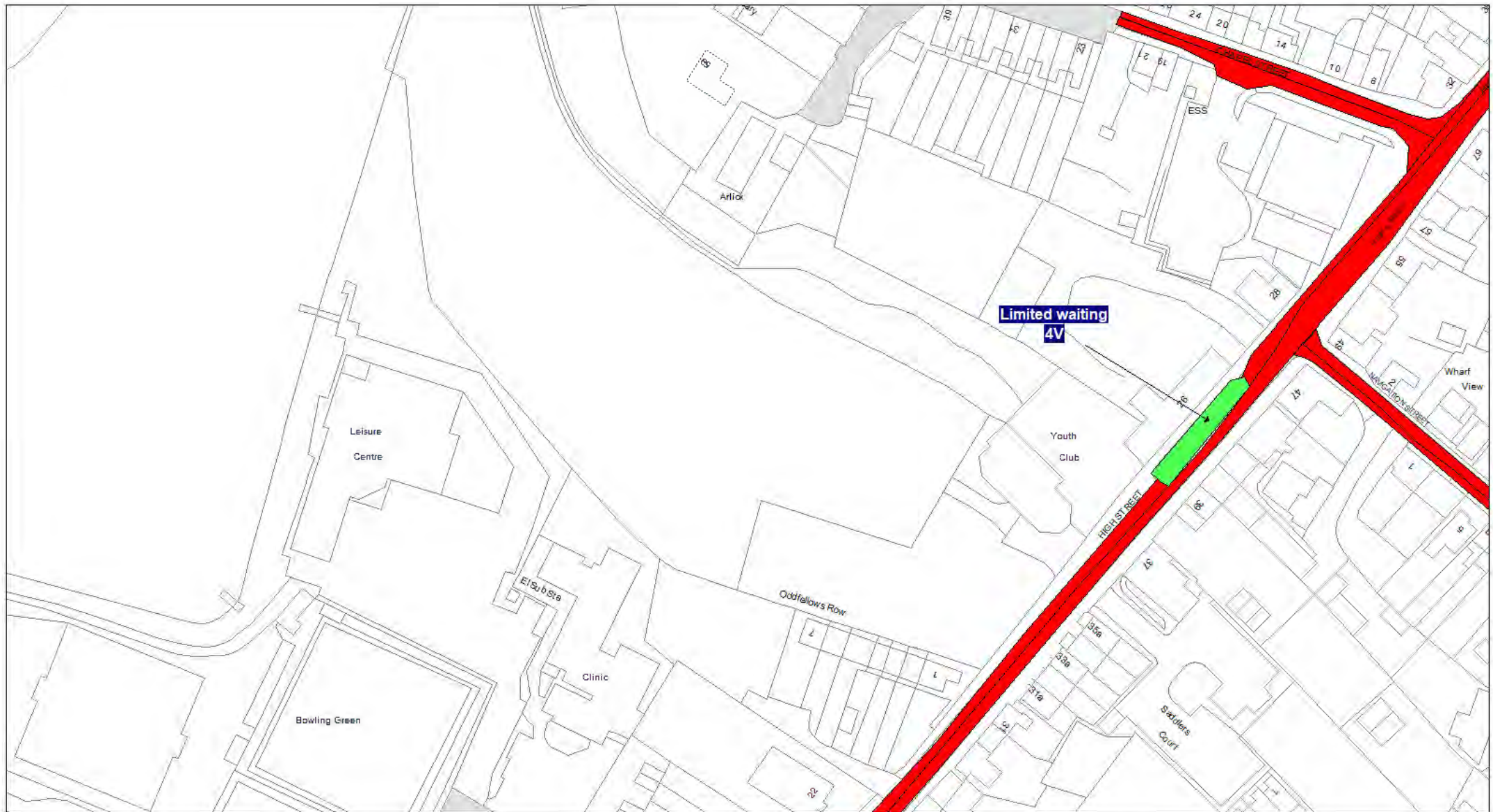


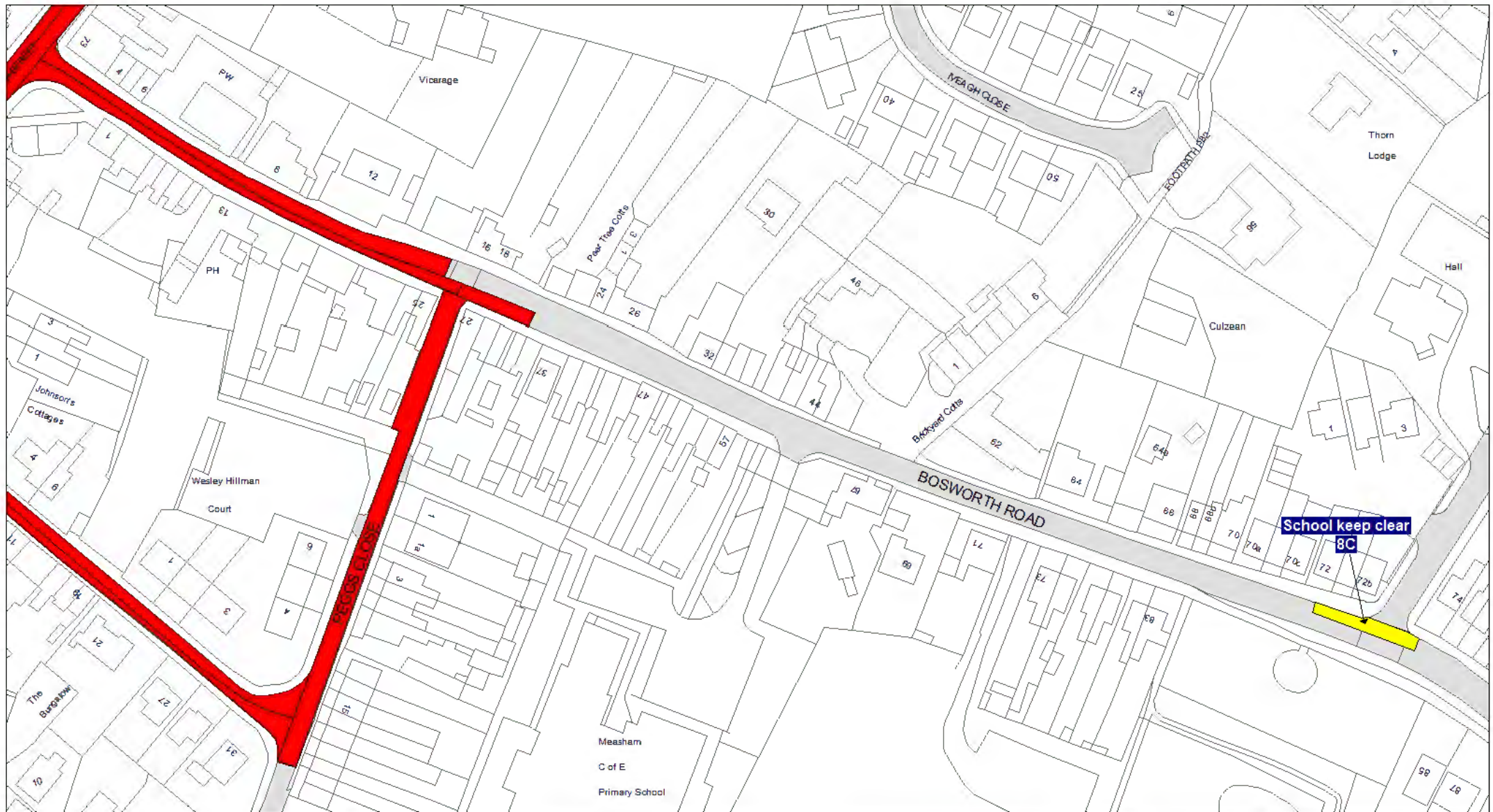




SCALE	1 : 1250
DATE	08/08/2022
DRAWING No.	
DRAWN BY	





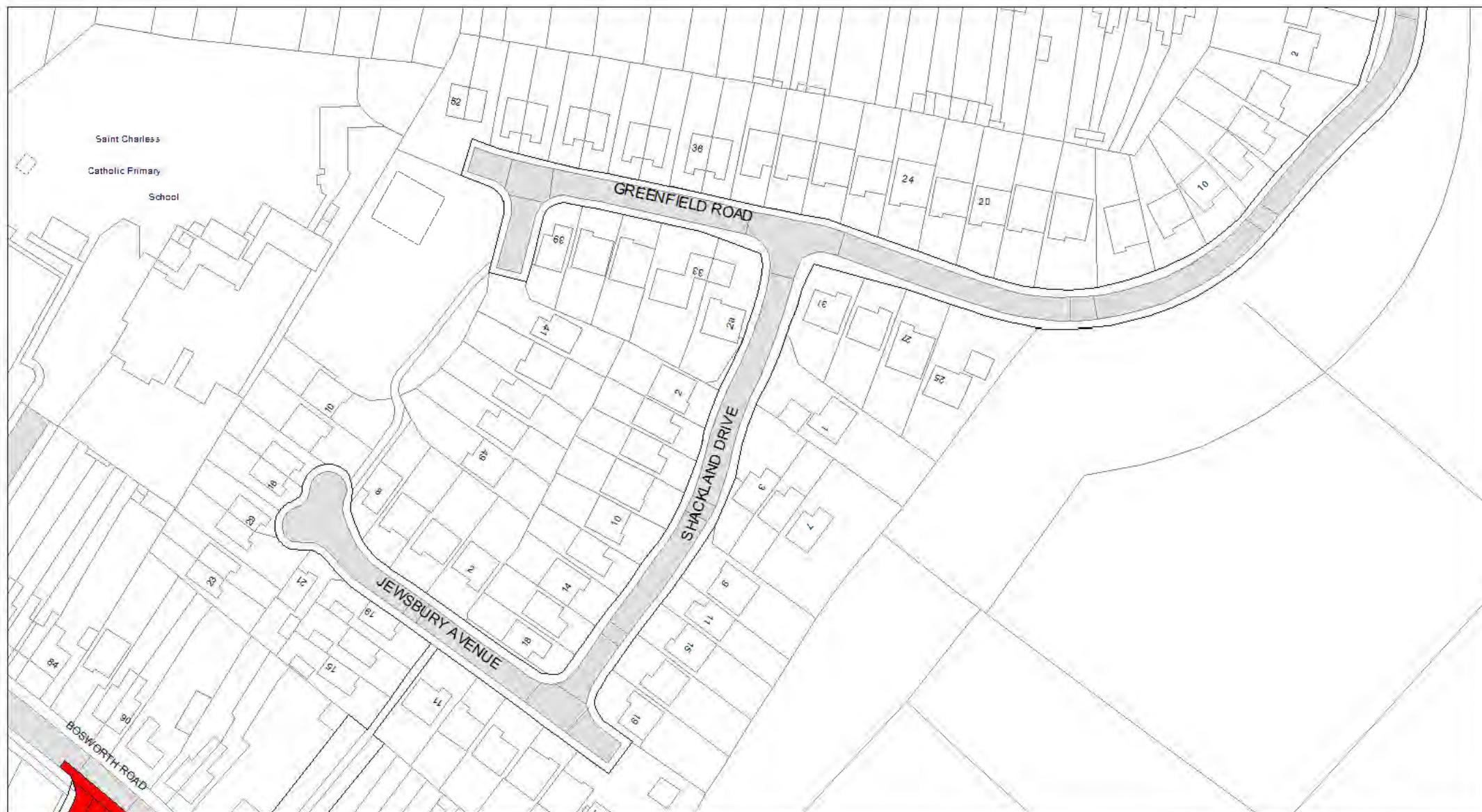


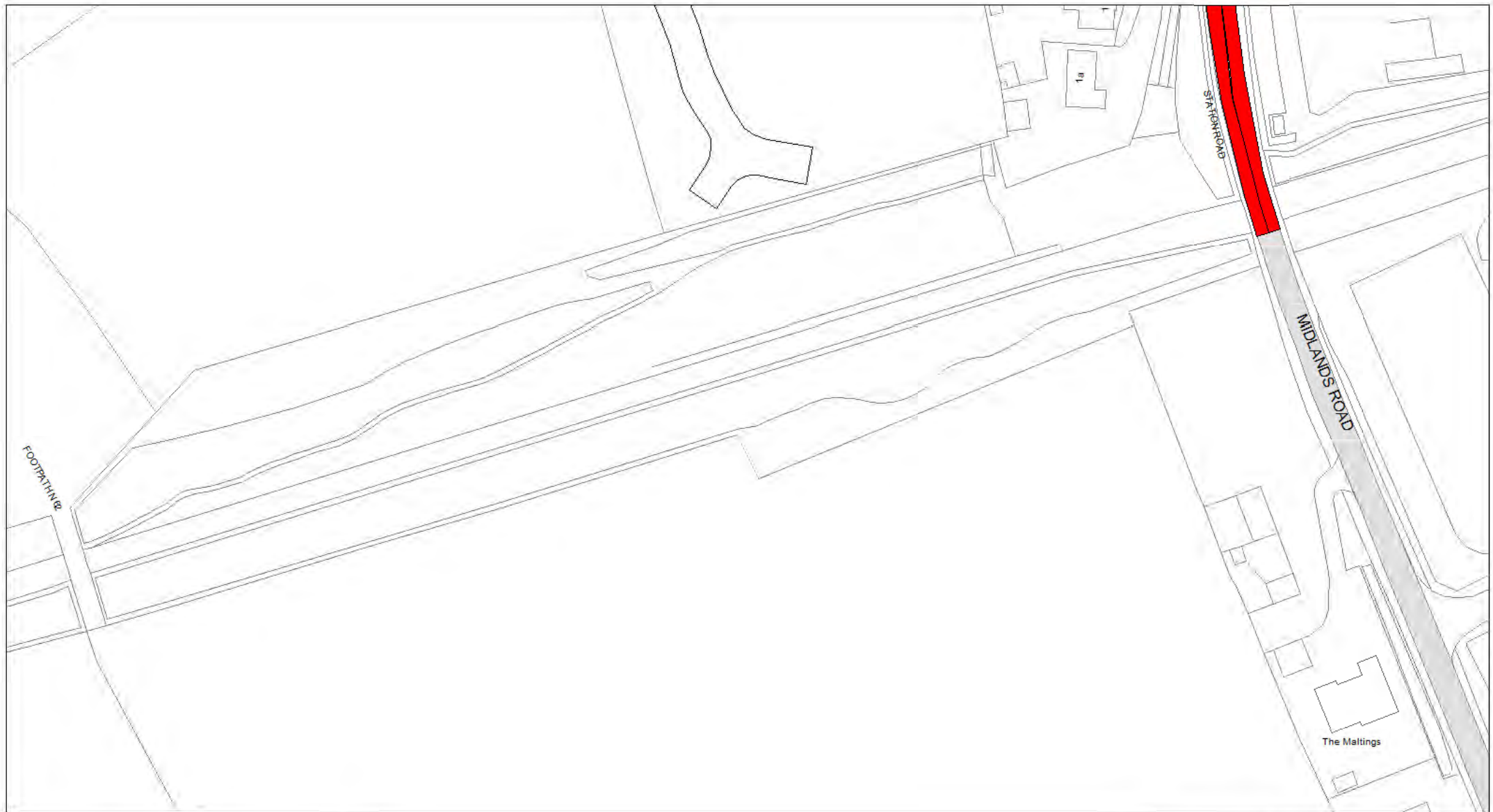
**Leicestershire
County Council**

Tile Ref: HD25

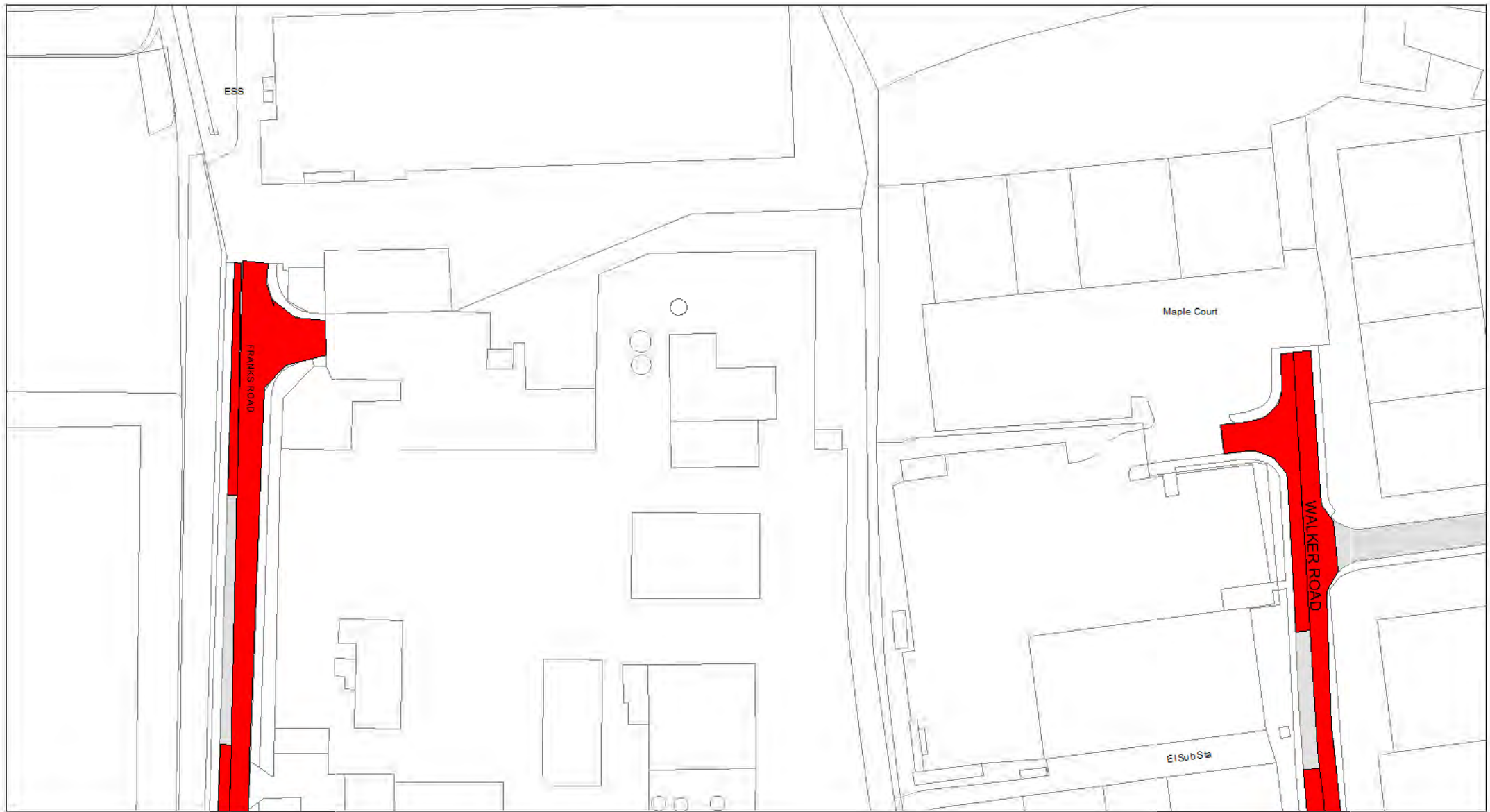
© Crown copyright. All rights reserved
Leicestershire County Council
Licence No. 100019271 2022

SCALE	1 : 1250
DATE	08/08/2022
DRAWING No.	
DRAWN BY	

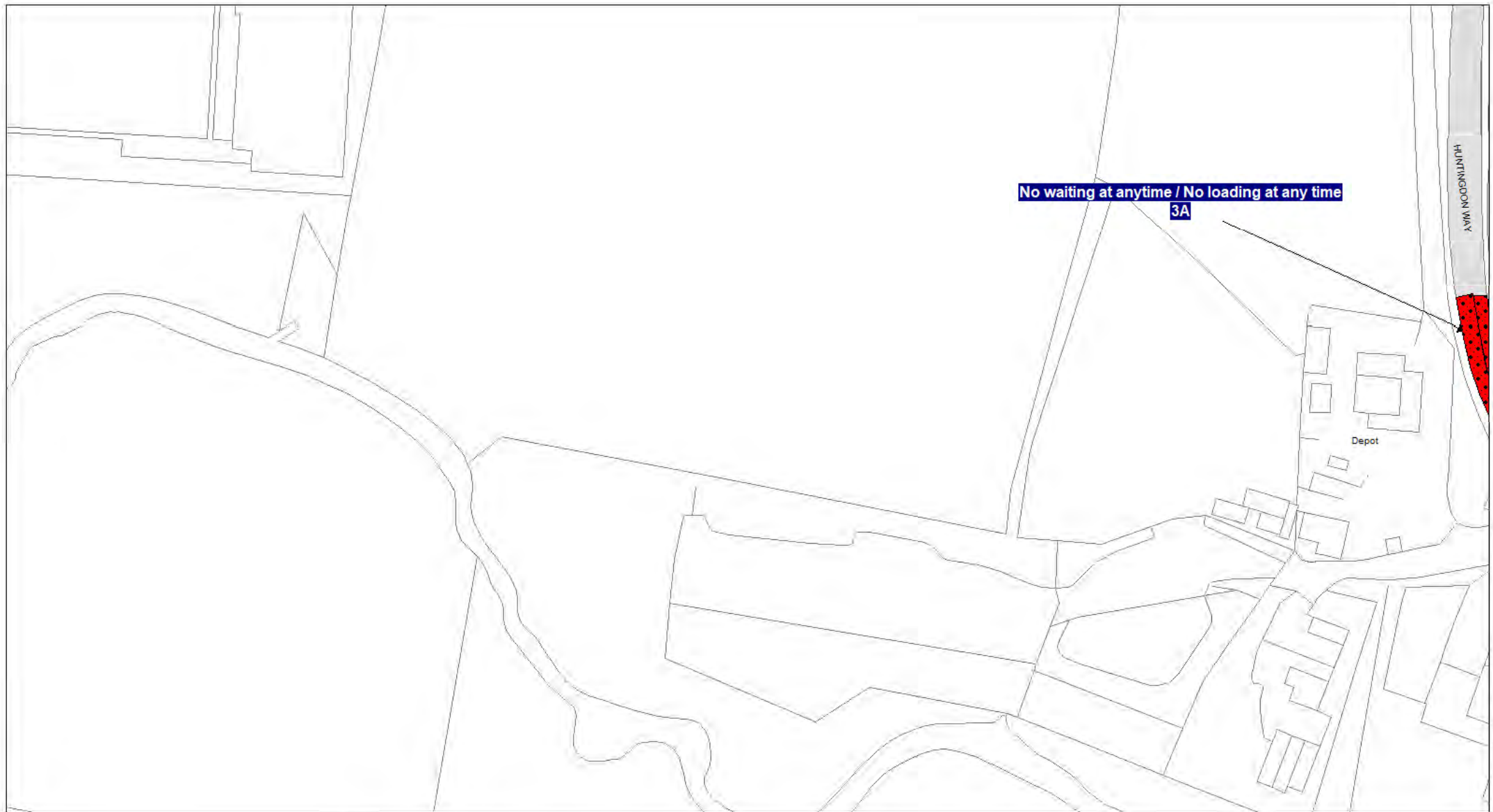




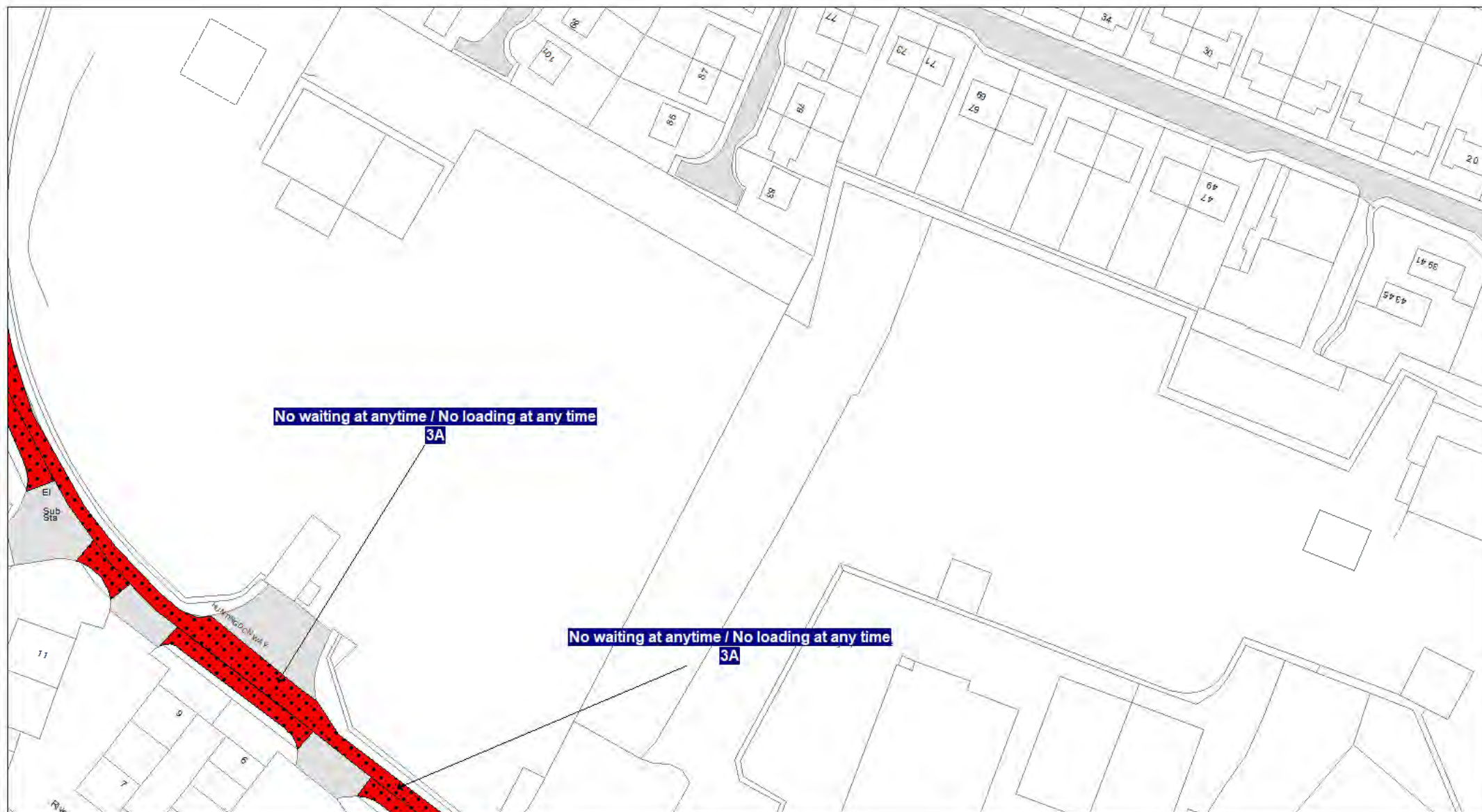
SCALE	1 : 1250
DATE	08/08/2022
DRAWING No.	
DRAWN BY	



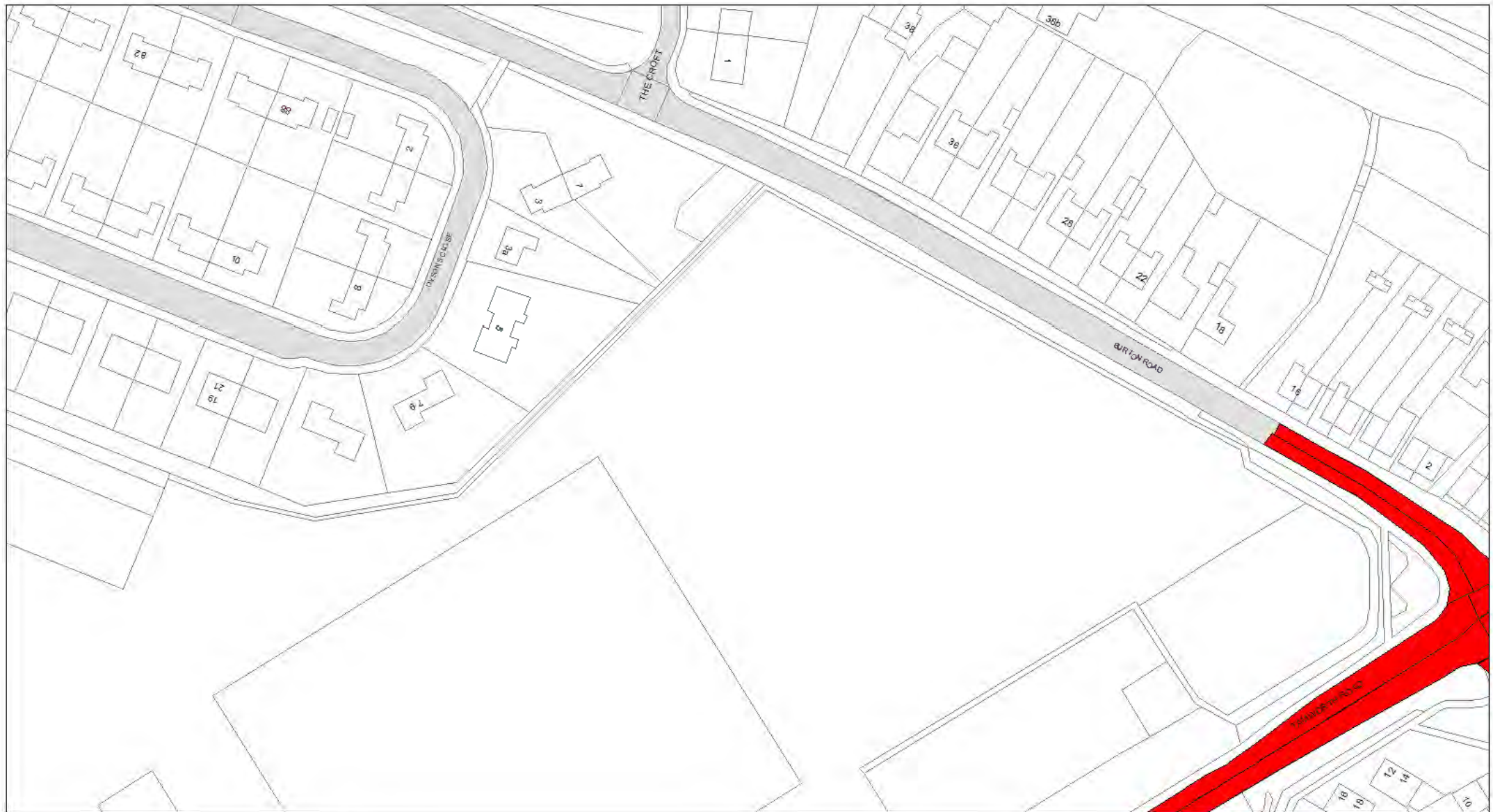
SCALE	1 : 1250
DATE	08/08/2022
DRAWING No.	
DRAWN BY	

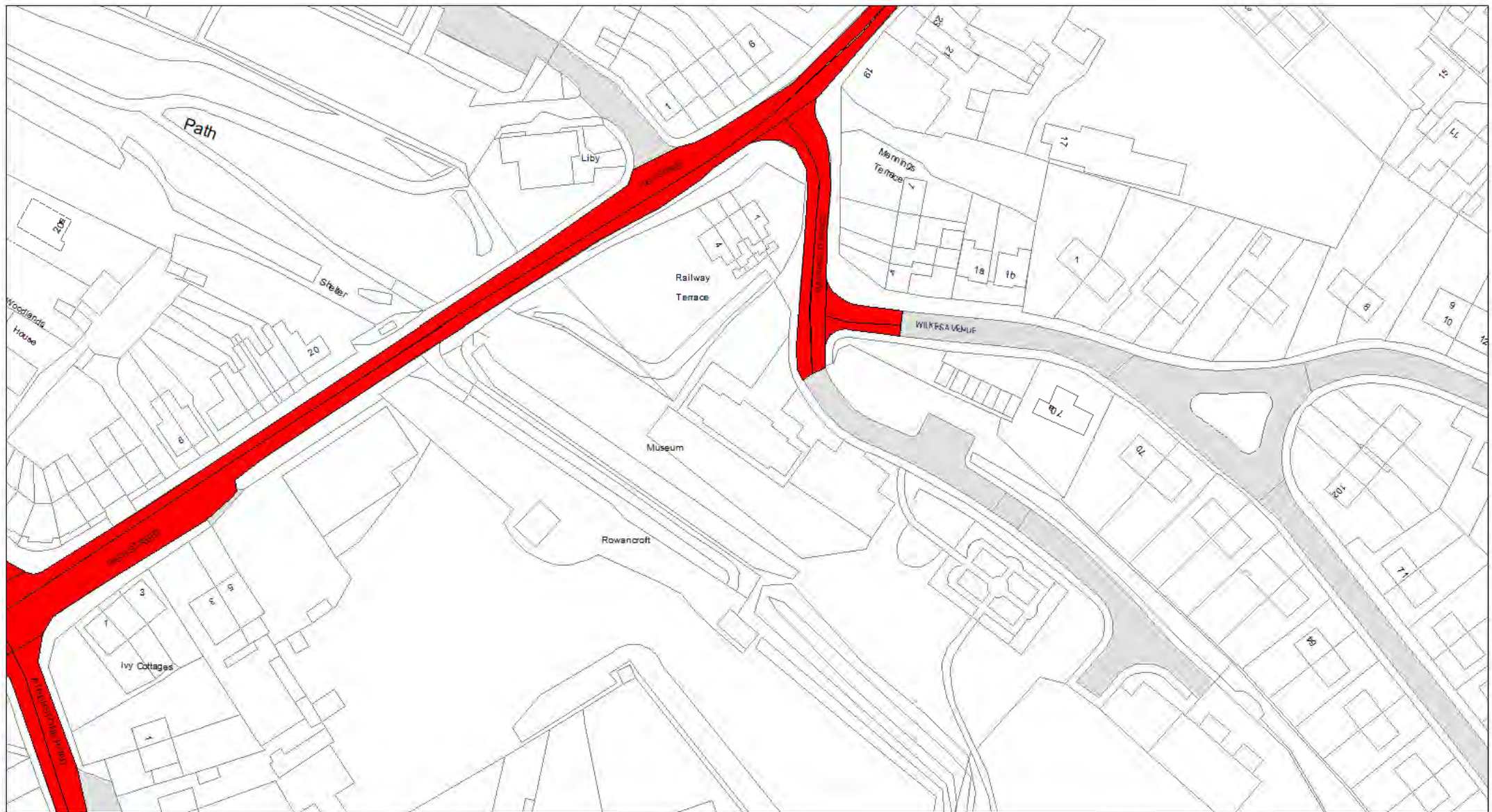


SCALE	1 : 1250
DATE	08/08/2022
DRAWING No.	
DRAWN BY	

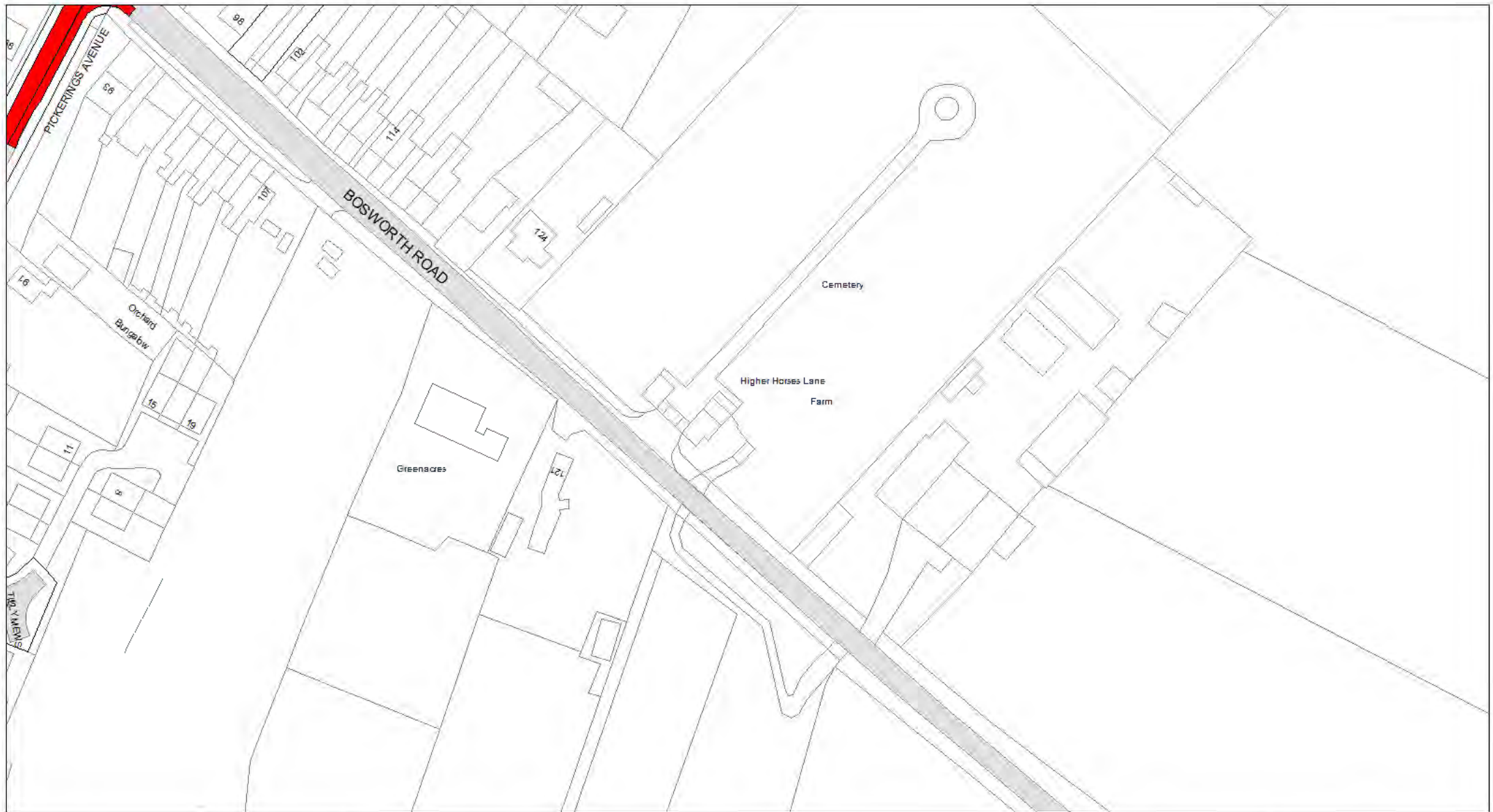


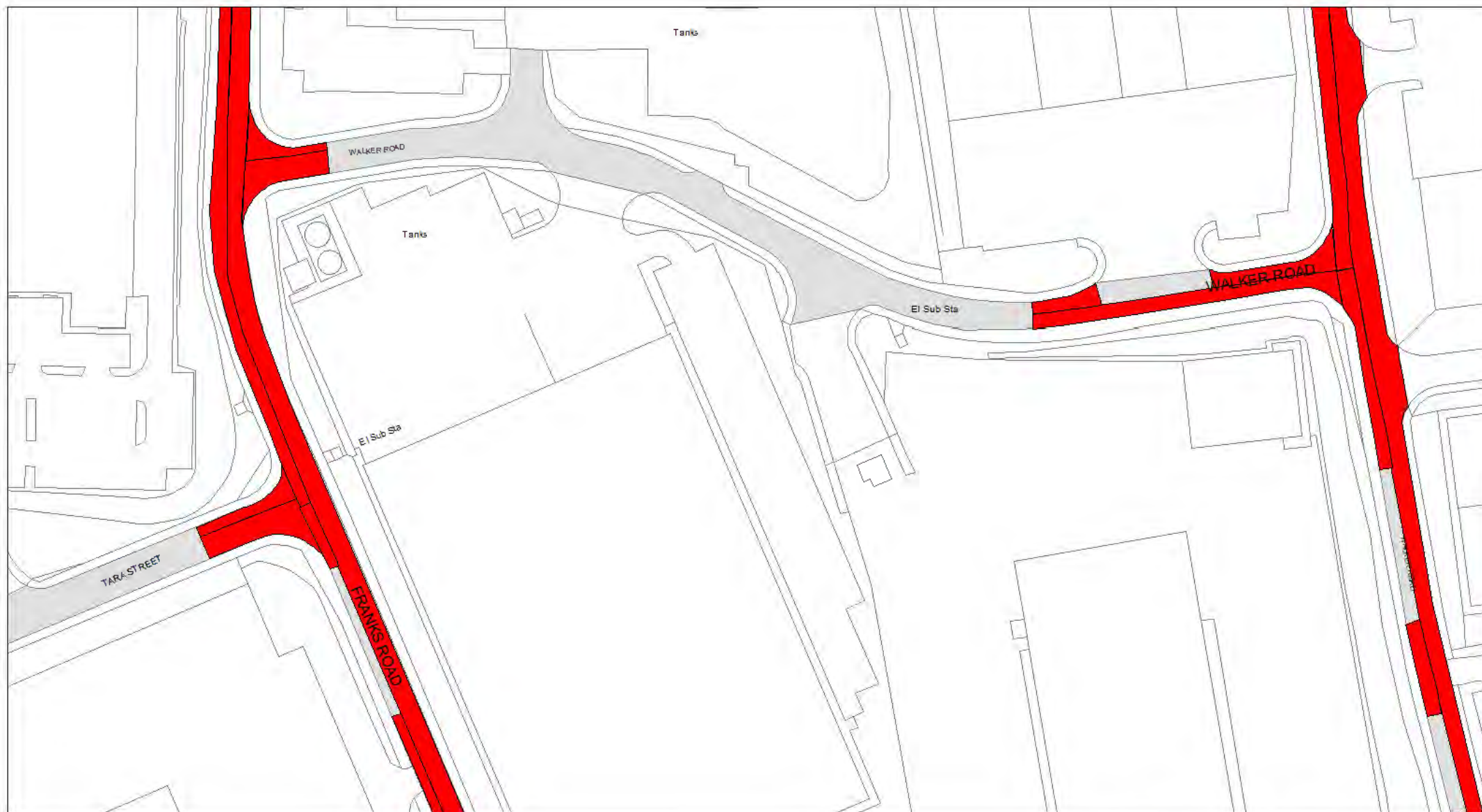
SCALE	1 : 1250
DATE	08/08/2022
DRAWING No.	
DRAWN BY	

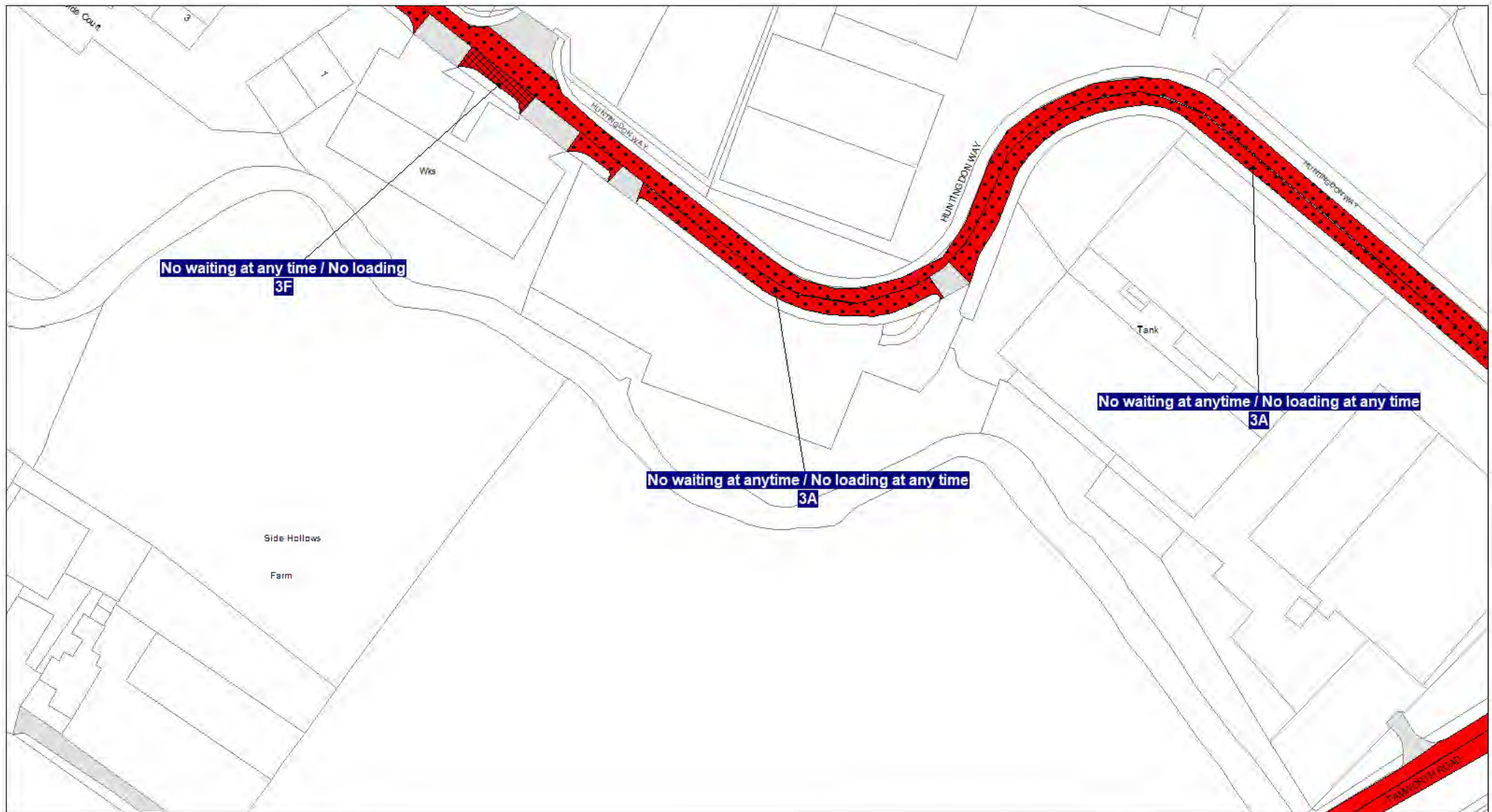


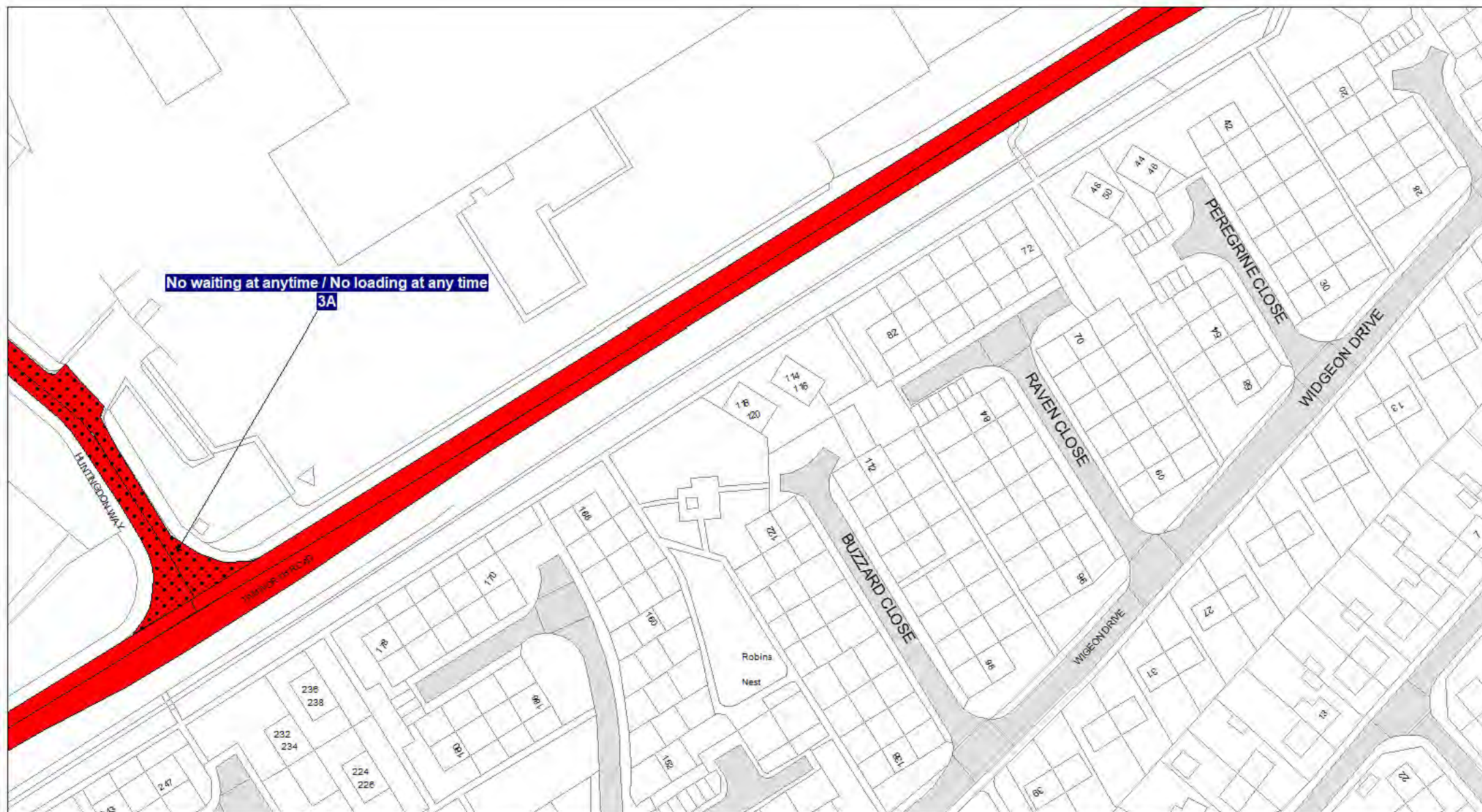






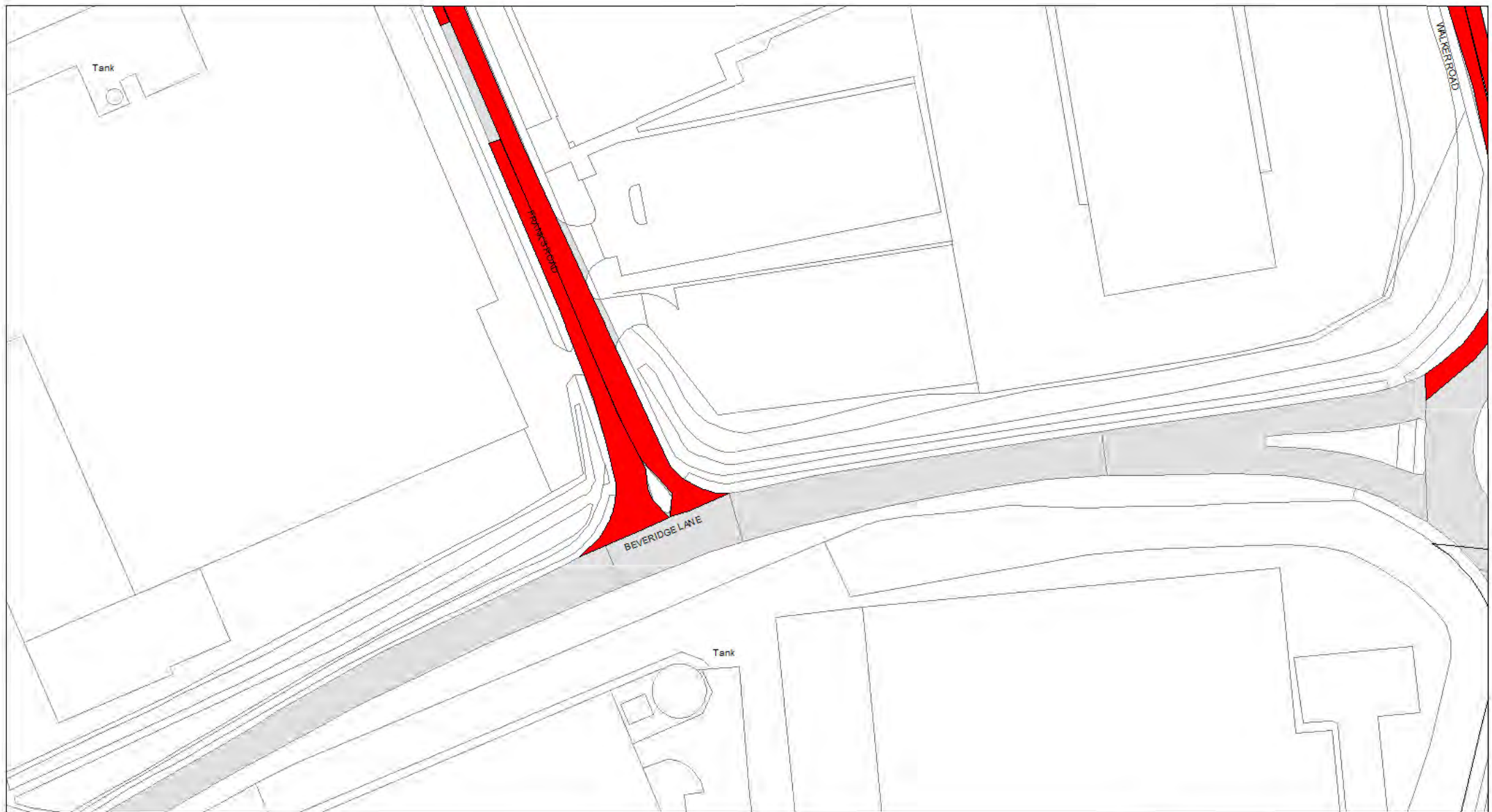




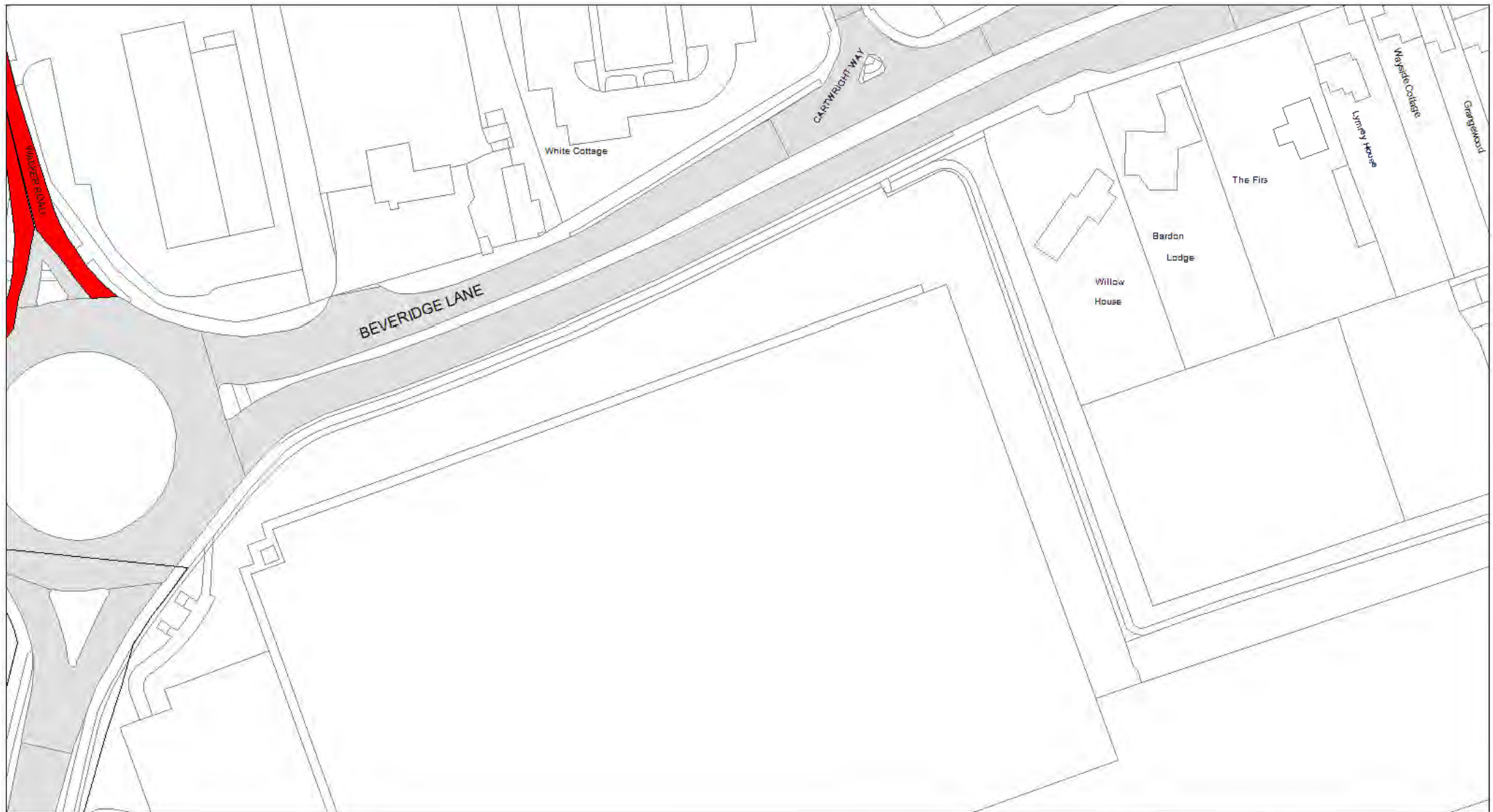




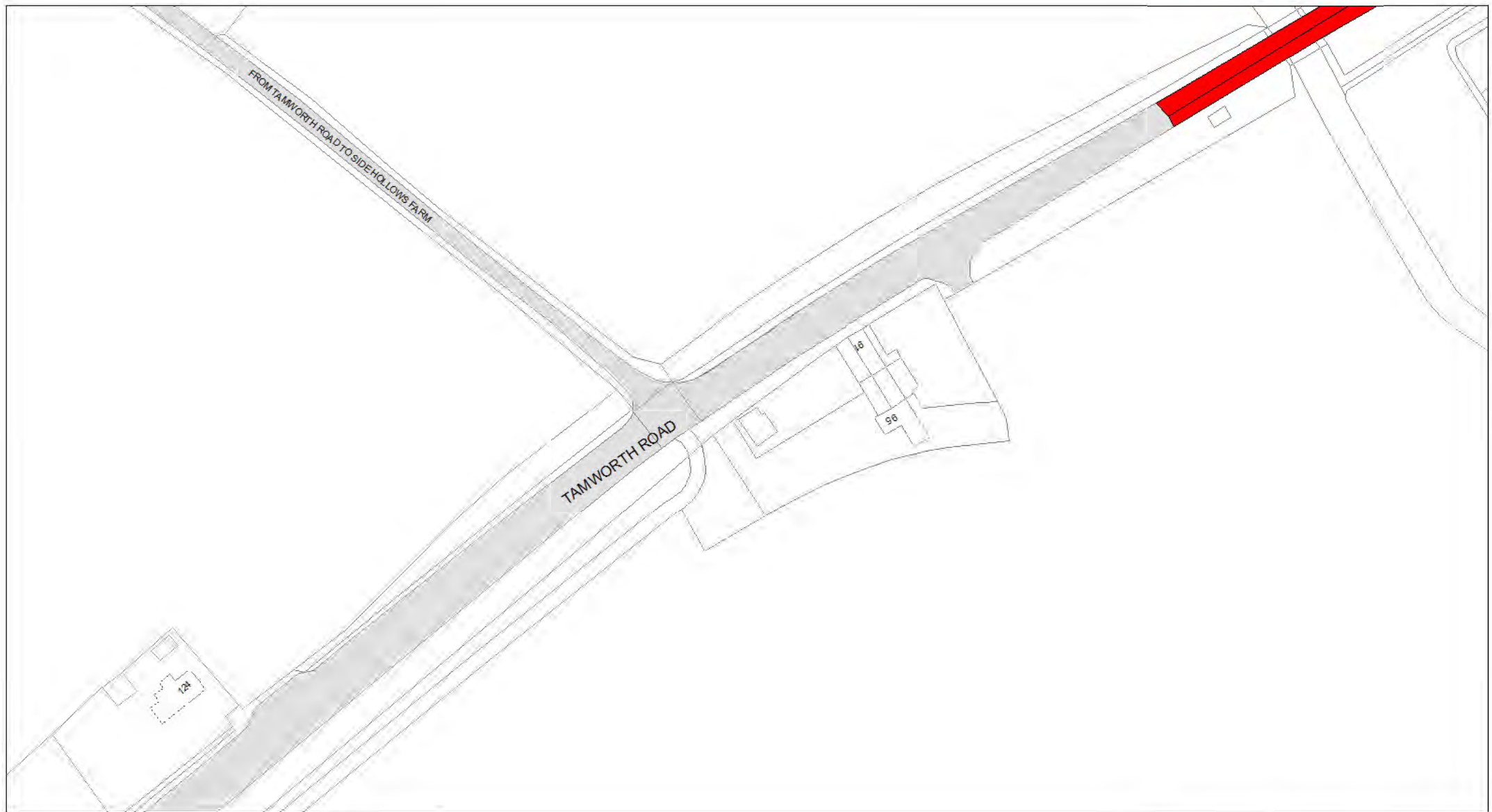
SCALE	1 : 1250
DATE	08/08/2022
DRAWING No.	
DRAWN BY	



SCALE	1 : 1250
DATE	08/08/2022
DRAWING No.	
DRAWN BY	



SCALE	1 : 1250
DATE	08/08/2022
DRAWING No.	
DRAWN BY	



SCALE	1 : 1250
DATE	08/08/2022
DRAWING No.	
DRAWN BY	



SCALE	1 : 1250
DATE	08/08/2022
DRAWING No.	
DRAWN BY	

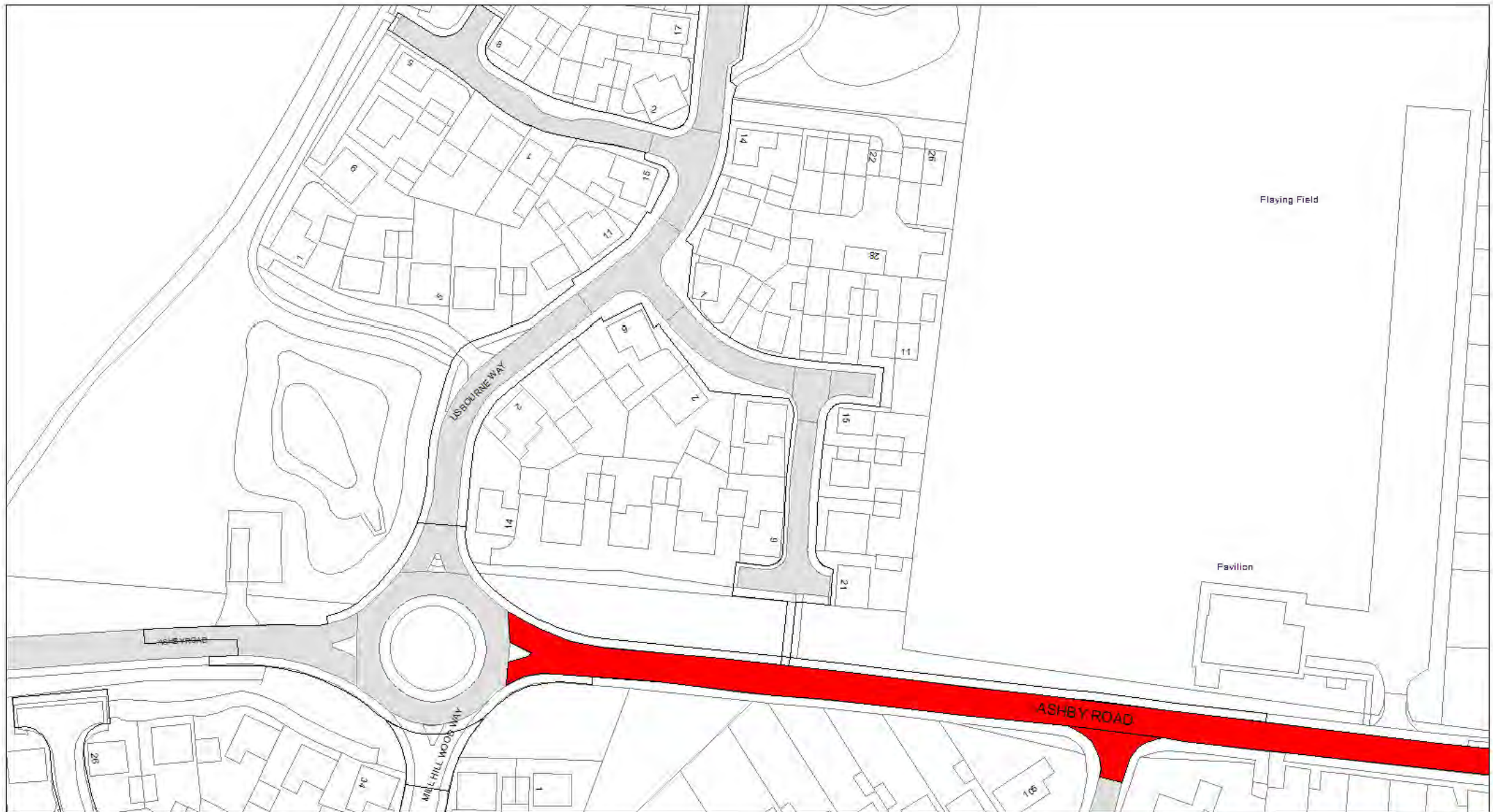




SCALE	1 : 1250
DATE	08/08/2022
DRAWING No.	
DRAWN BY	







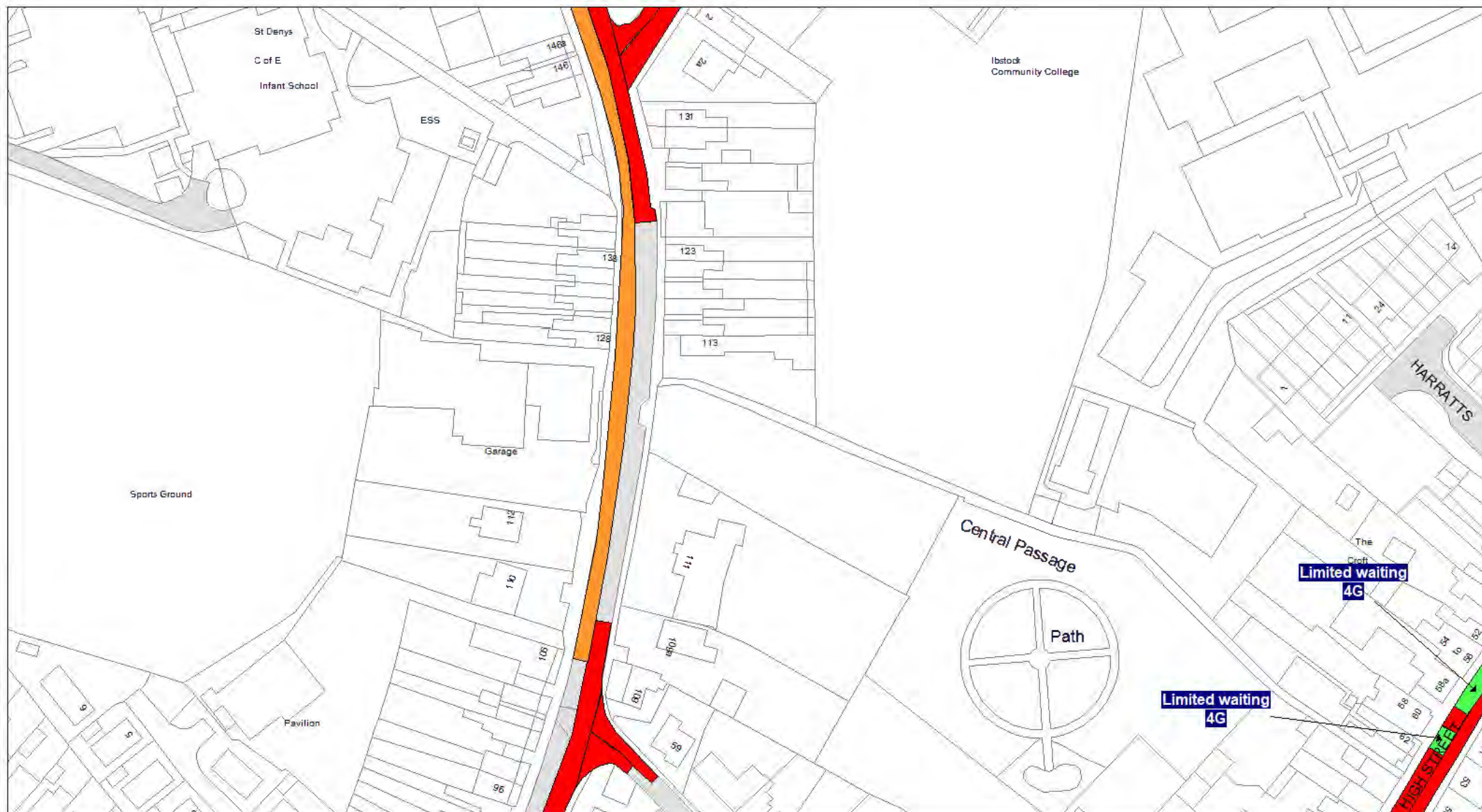




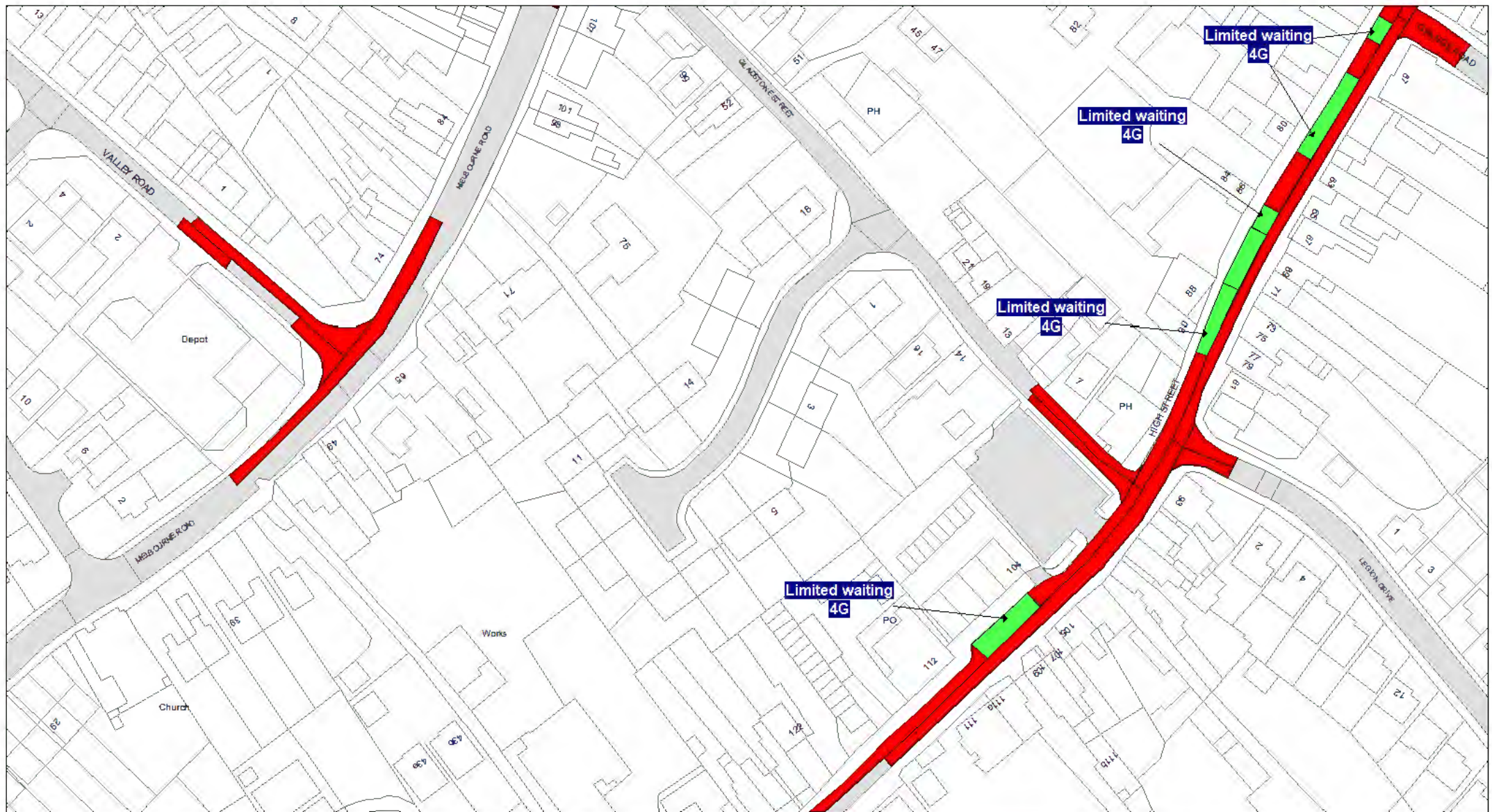




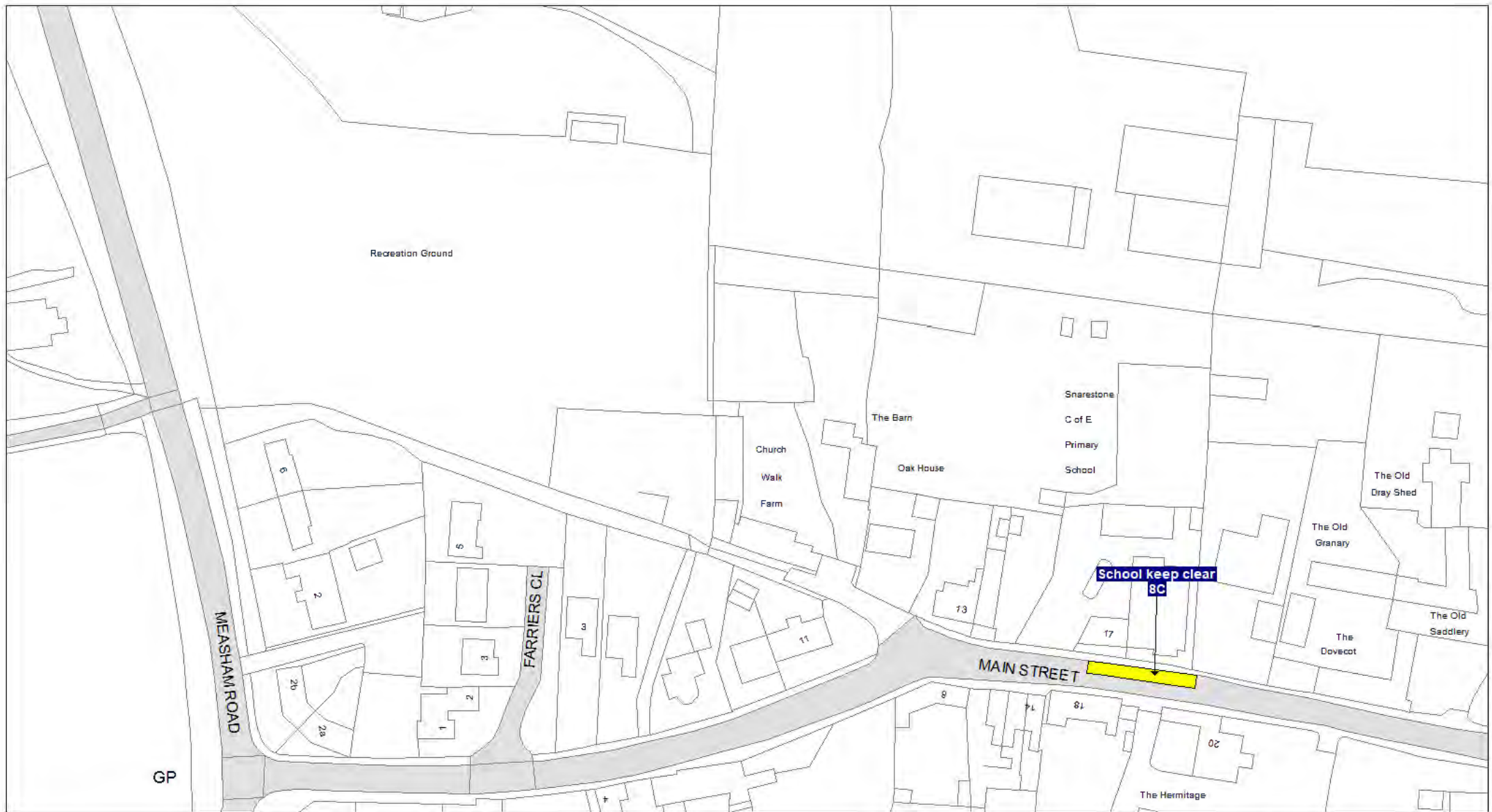










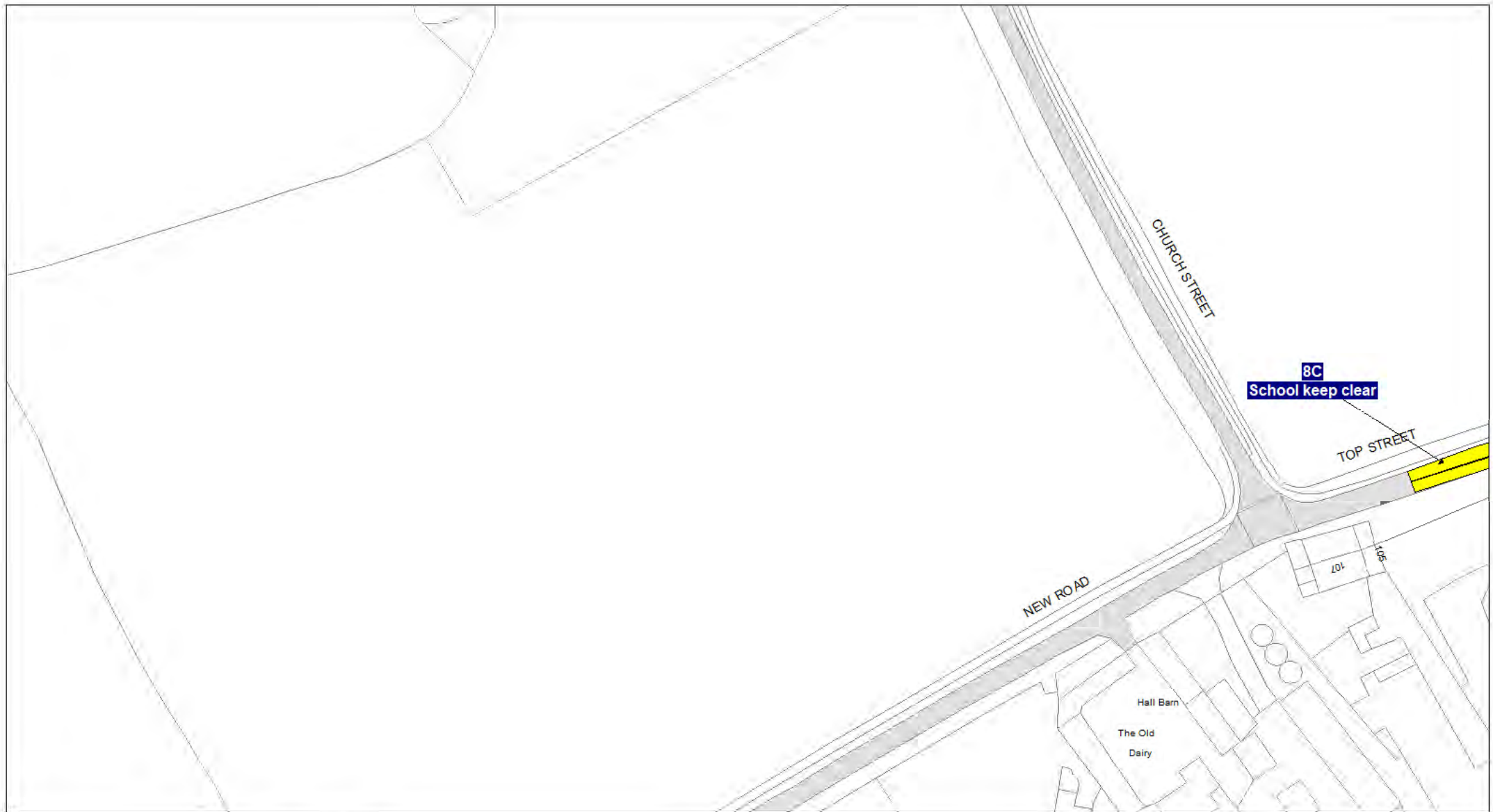


**Leicestershire
County Council**

© Crown copyright. All rights reserved
Leicestershire County Council
Licence No. 100019271 2022

Tile Ref: HR27

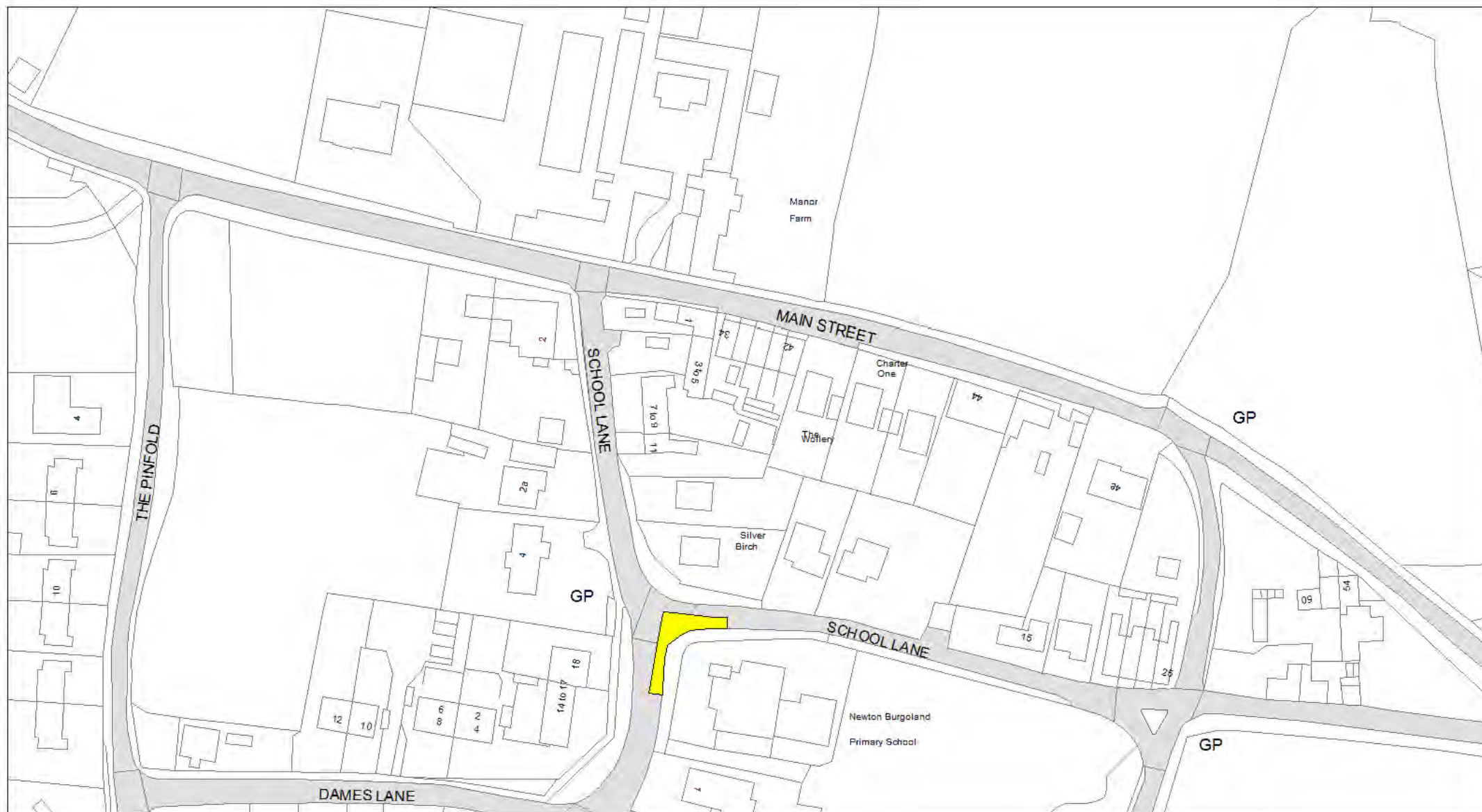
SCALE	1 : 1250
DATE	08/08/2022
DRAWING No.	
DRAWN BY	

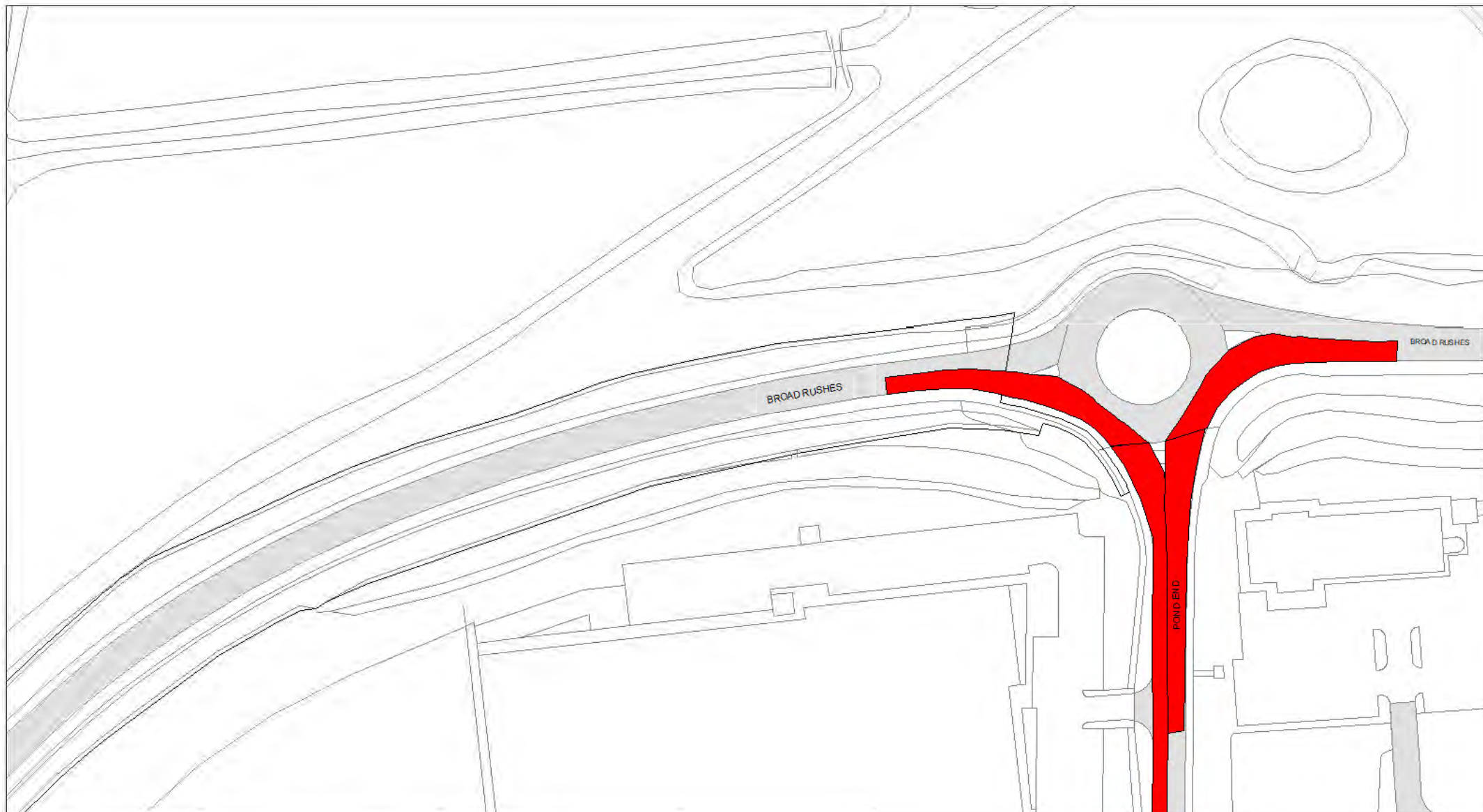


SCALE	1 : 1250
DATE	08/08/2022
DRAWING No.	
DRAWN BY	

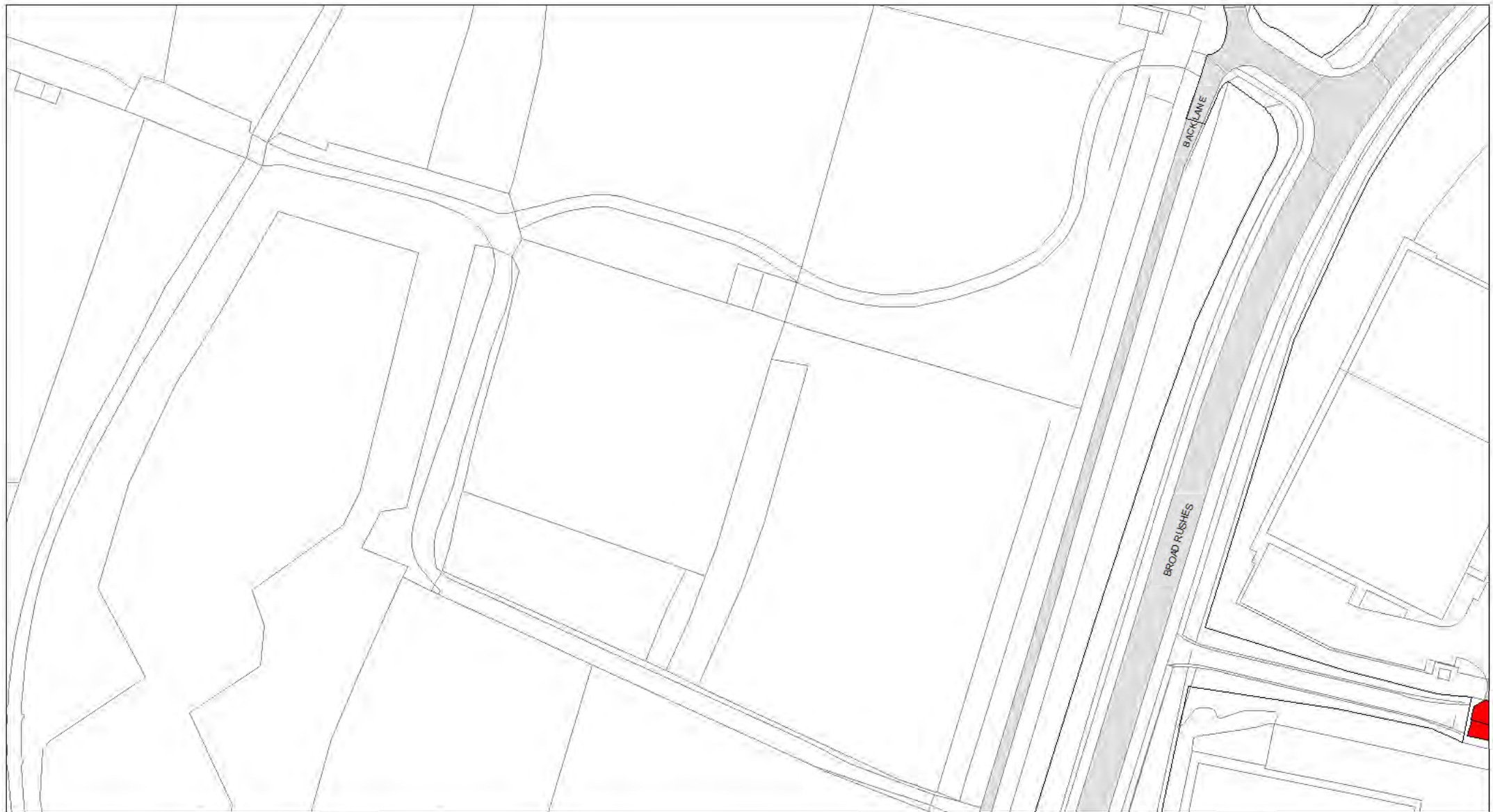


SCALE	1 : 1250
DATE	08/08/2022
DRAWING No.	
DRAWN BY	





SCALE	1 : 1250
DATE	08/08/2022
DRAWING No.	
DRAWN BY	



SCALE	1 : 1250
DATE	08/08/2022
DRAWING No.	
DRAWN BY	

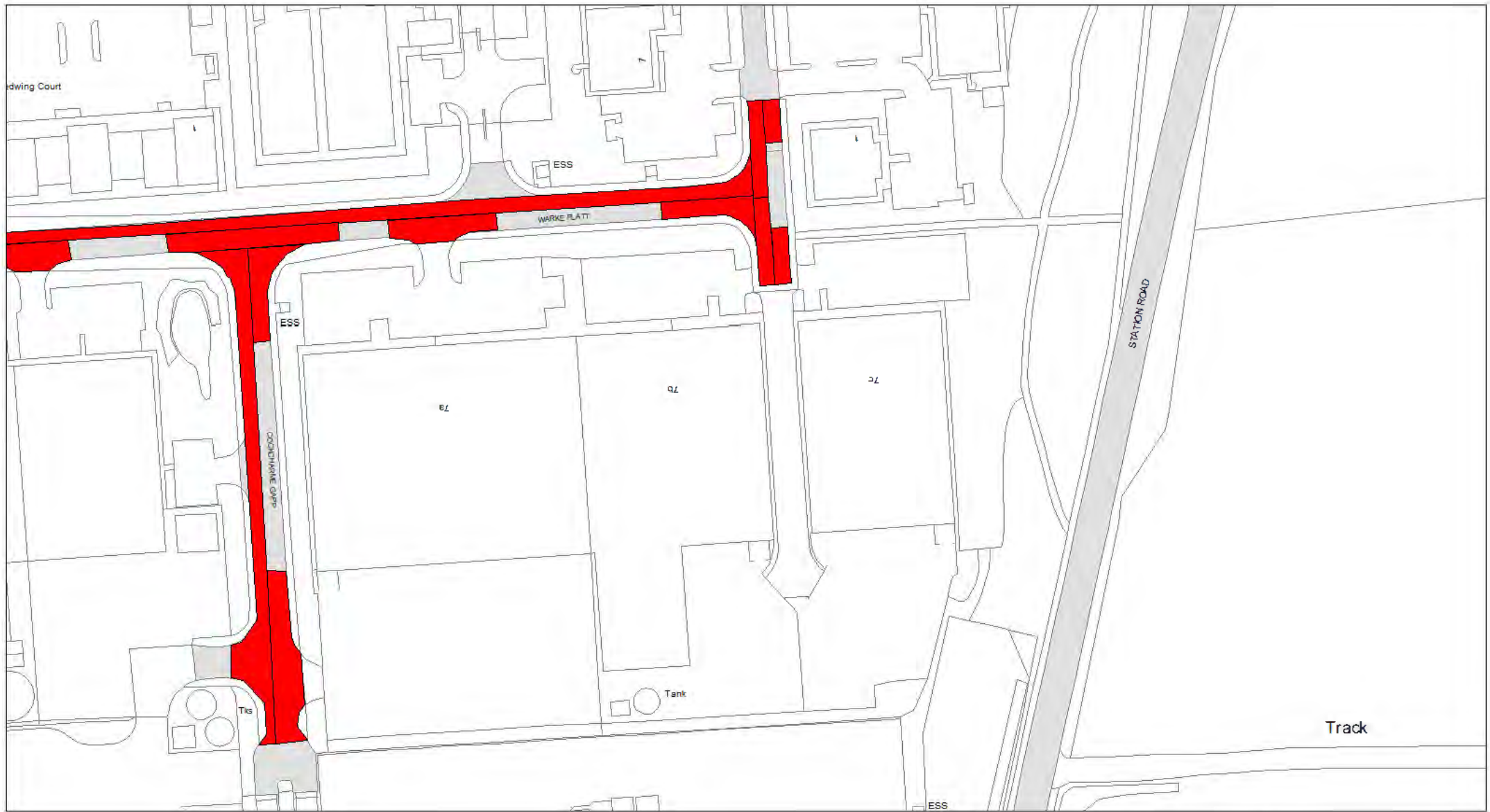


**Leicestershire
County Council**

© Crown copyright. All rights reserved
Leicestershire County Council
Licence No. 100019271 2022

Tile Ref: DU56

SCALE	1 : 1250
DATE	08/08/2022
DRAWING No.	
DRAWN BY	



**Leicestershire
County Council**

© Crown copyright. All rights reserved
Leicestershire County Council
Licence No. 100019271 2022

Tile Ref: DU57

SCALE	1 : 1250
DATE	08/08/2022
DRAWING No.	
DRAWN BY	



**Leicestershire
County Council**

© Crown copyright. All rights reserved
Leicestershire County Council
Licence No. 100019271 2022

Tile Ref: DV56

SCALE

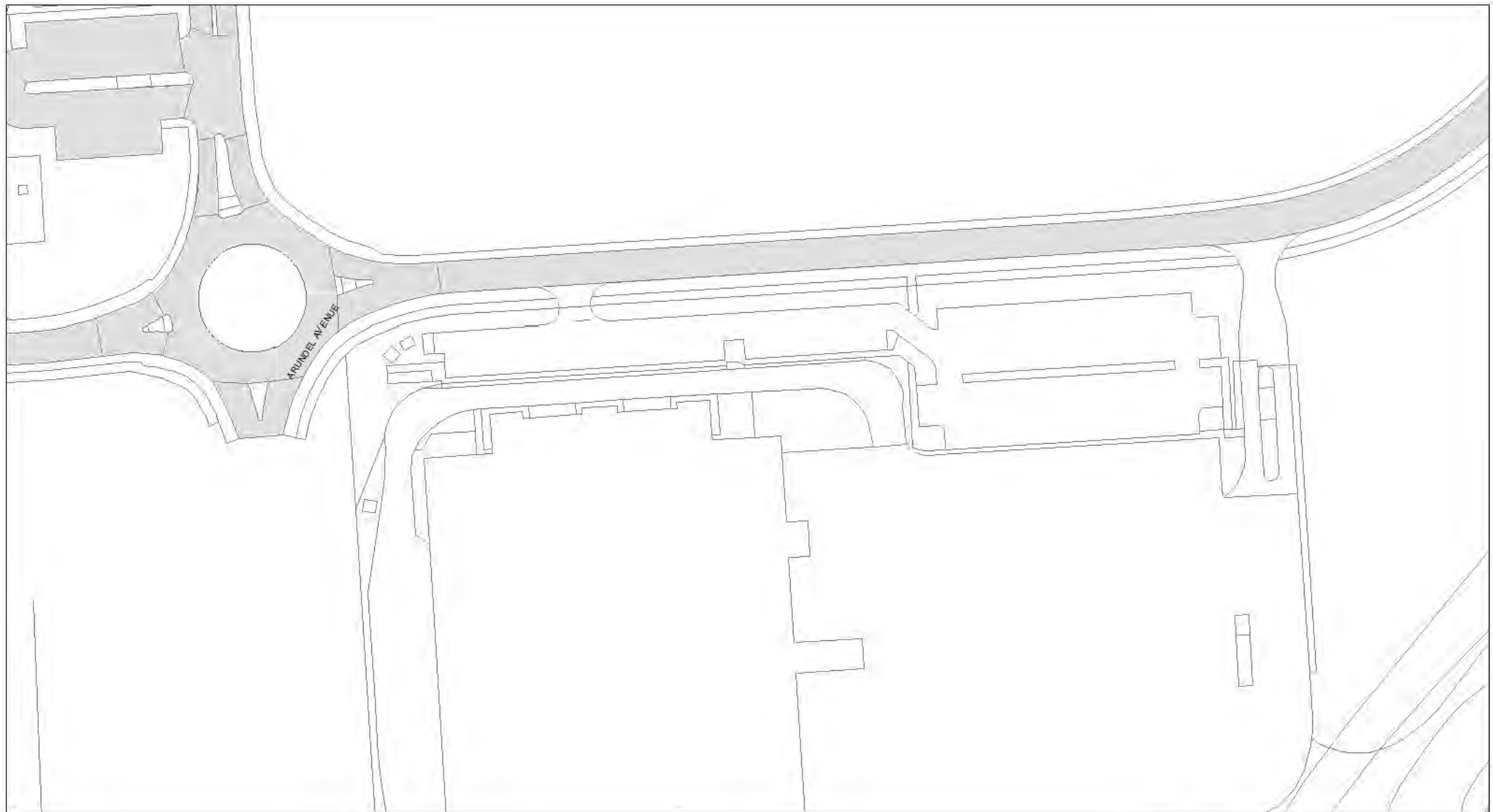
1 : 1250

DATE

08/08/2022

DRAWING No.

DRAWN BY



SCALE	1 : 1250
DATE	08/08/2022
DRAWING No.	
DRAWN BY	



SCALE	1 : 1250
DATE	08/08/2022
DRAWING No.	
DRAWN BY	



**Leicestershire
County Council**

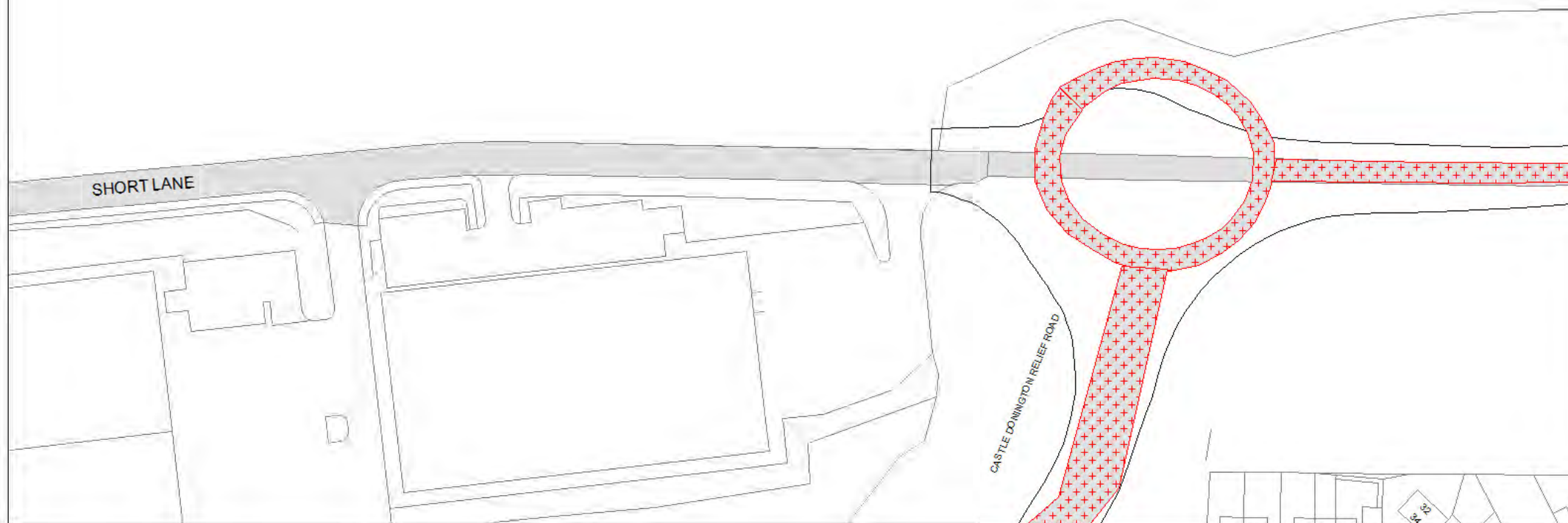
© Crown copyright. All rights reserved
Leicestershire County Council
Licence No. 100019271 2022

Tile Ref: DX59

SCALE	1 : 1250
DATE	08/08/2022
DRAWING No.	
DRAWN BY	



SCALE	1 : 1250
DATE	08/08/2022
DRAWING No.	
DRAWN BY	



SCALE	1 : 1250
DATE	08/08/2022
DRAWING No.	
DRAWN BY	



**Leicestershire
County Council**

Tile Ref: DY54

© Crown copyright. All rights reserved
Leicestershire County Council
Licence No. 100019271 2022

SCALE

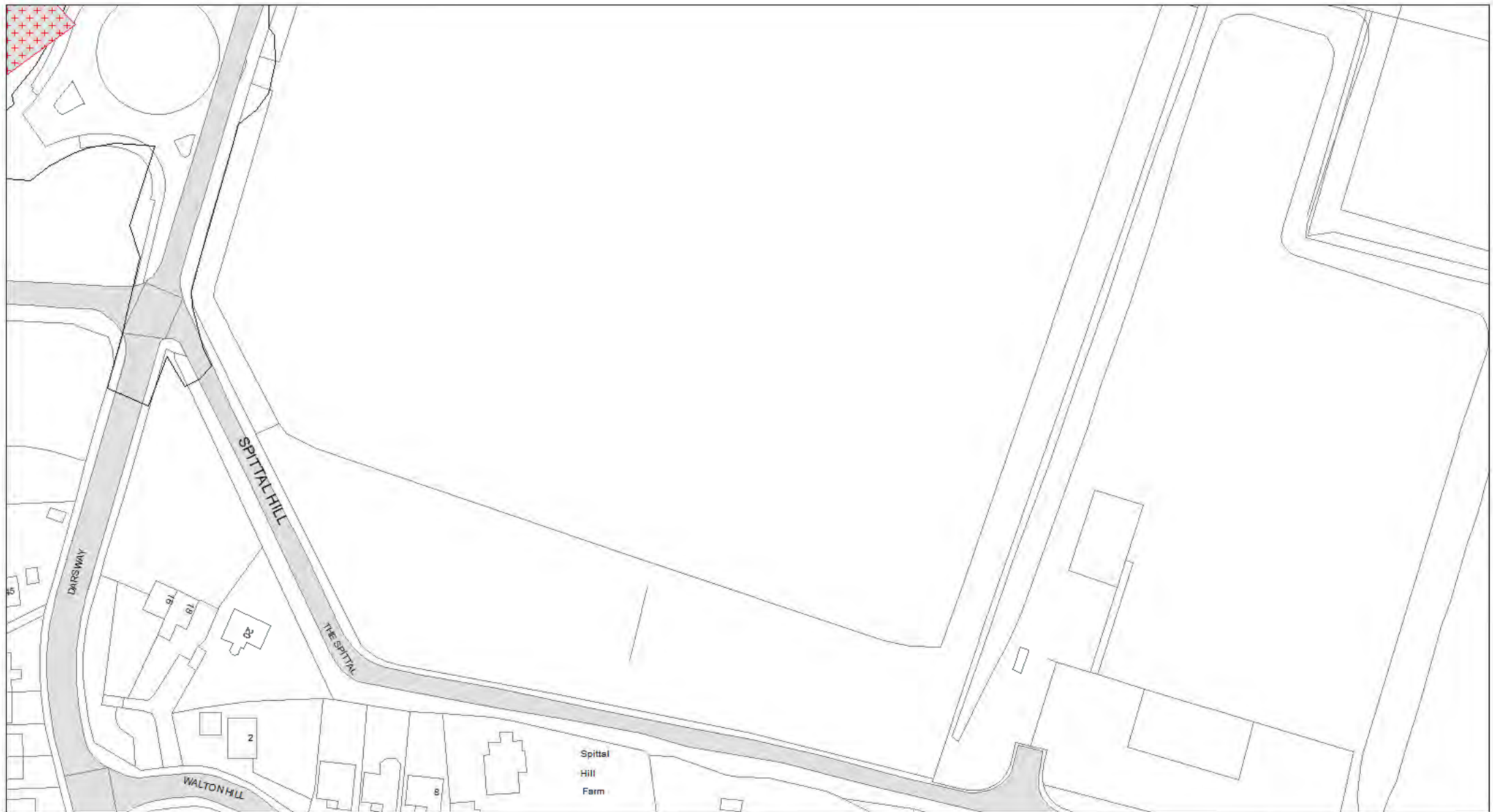
1 : 1250

DATE

08/08/2022

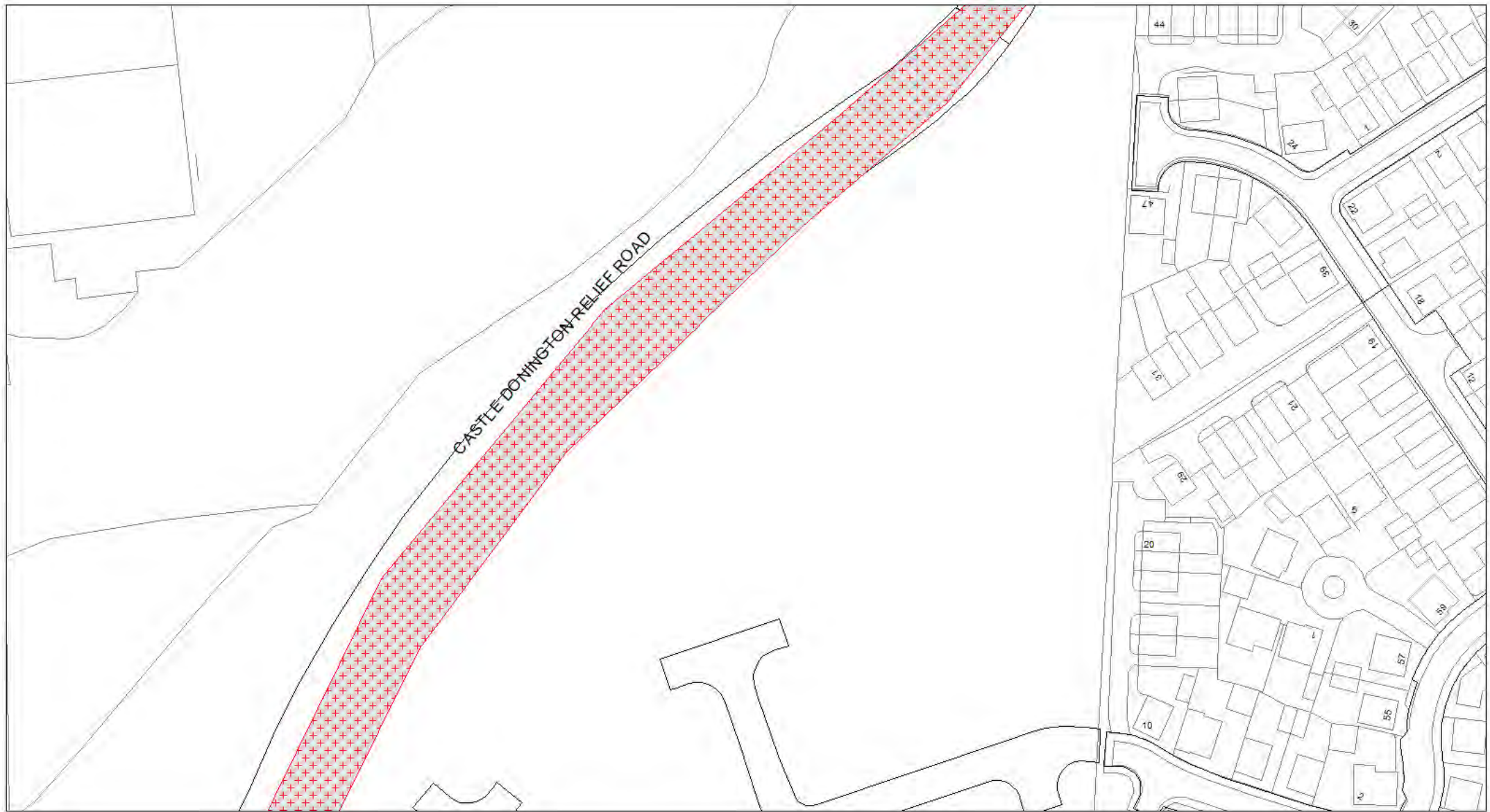
DRAWING No.

DRAWN BY





SCALE	1 : 1250
DATE	08/08/2022
DRAWING No.	
DRAWN BY	



SCALE	1 : 1250
DATE	08/08/2022
DRAWING No.	
DRAWN BY	

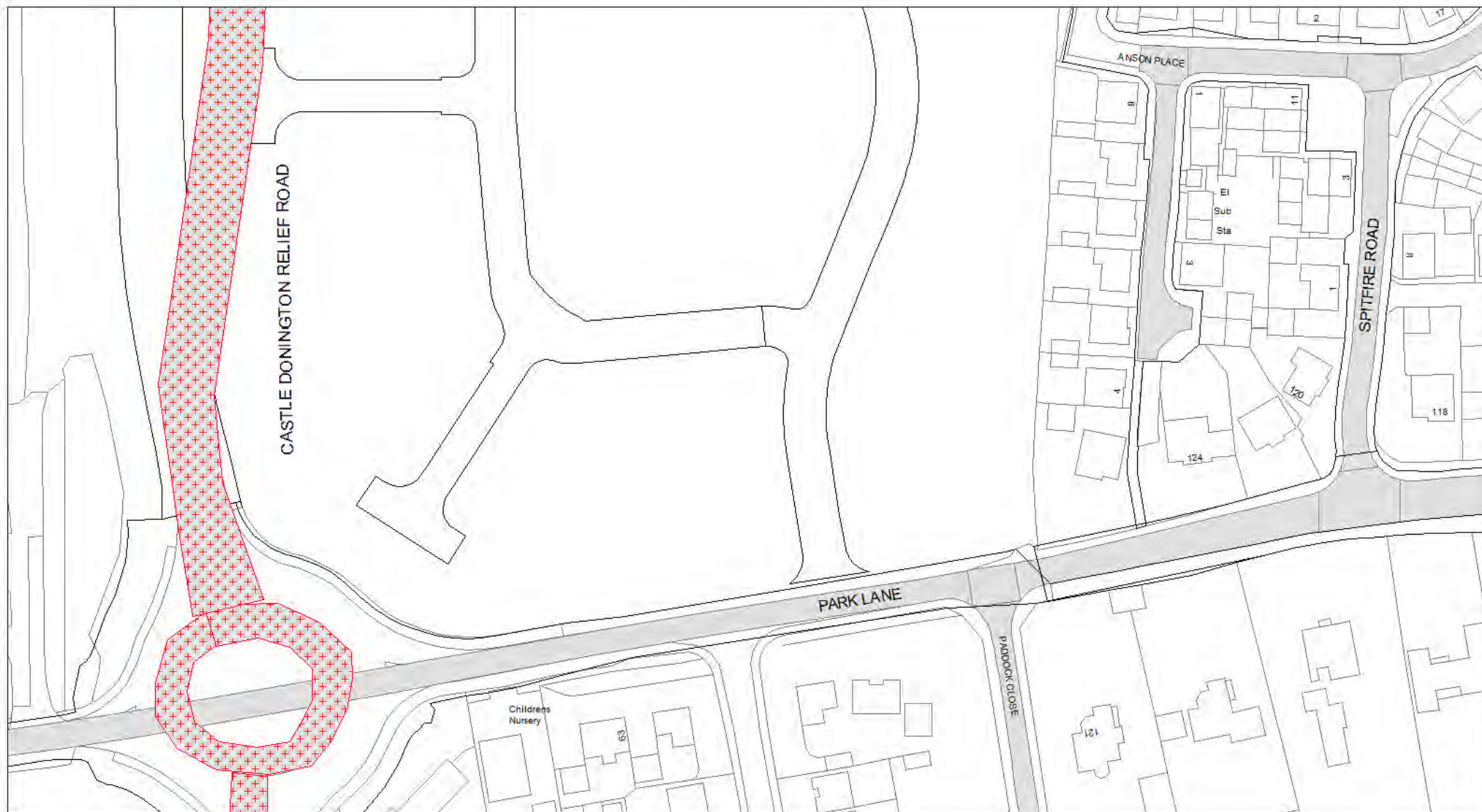




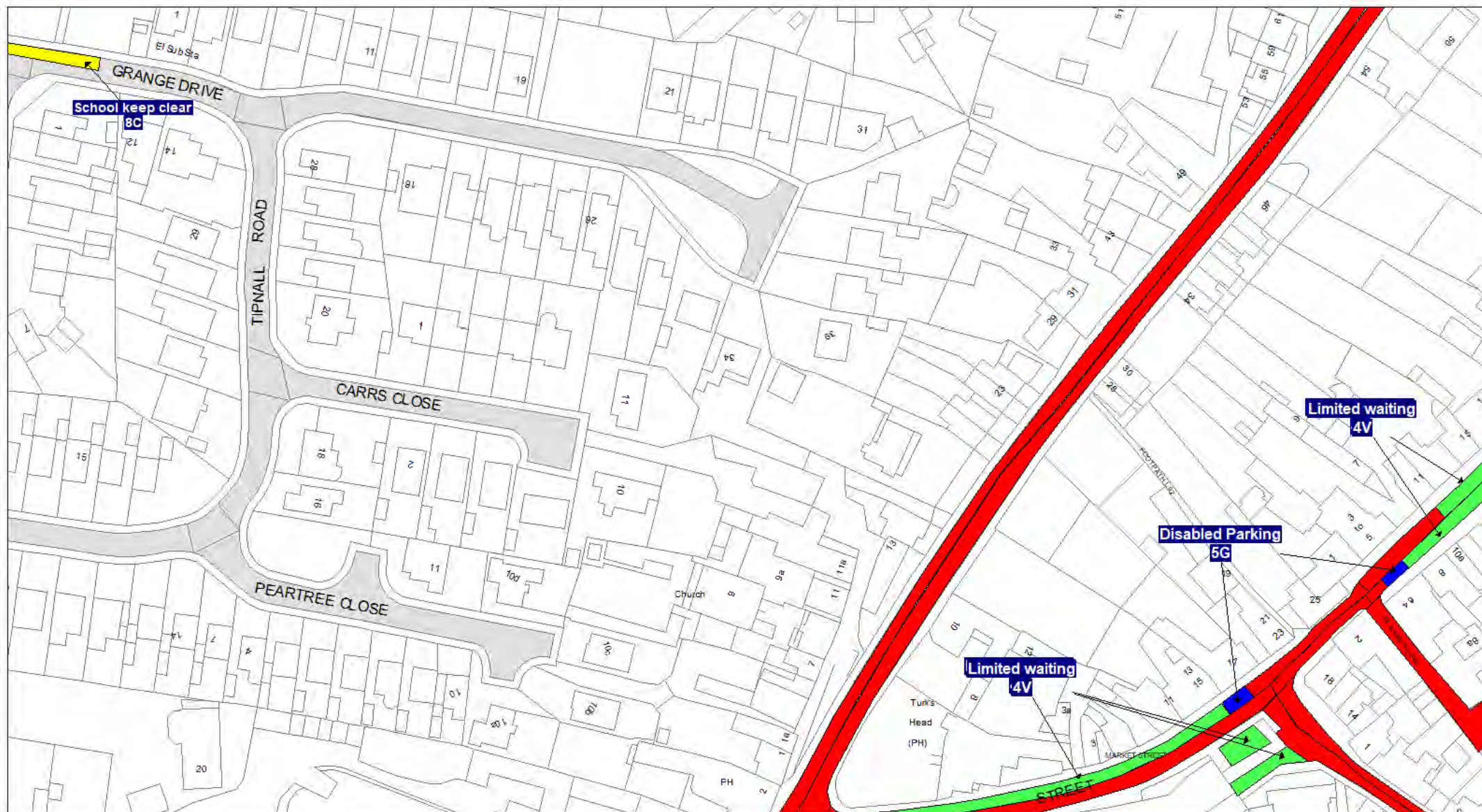
SCALE	1 : 1250
DATE	08/08/2022
DRAWING No.	
DRAWN BY	

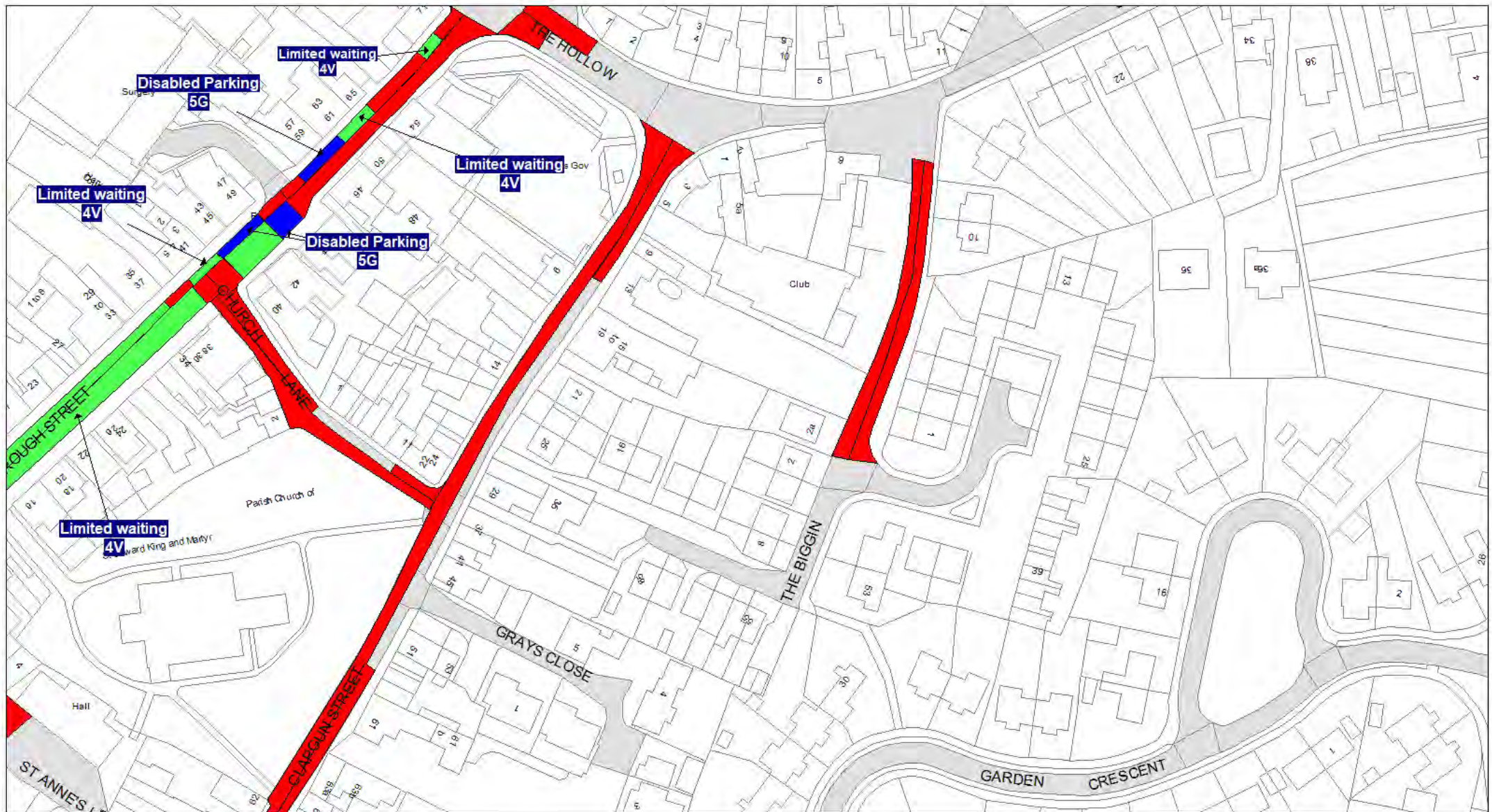








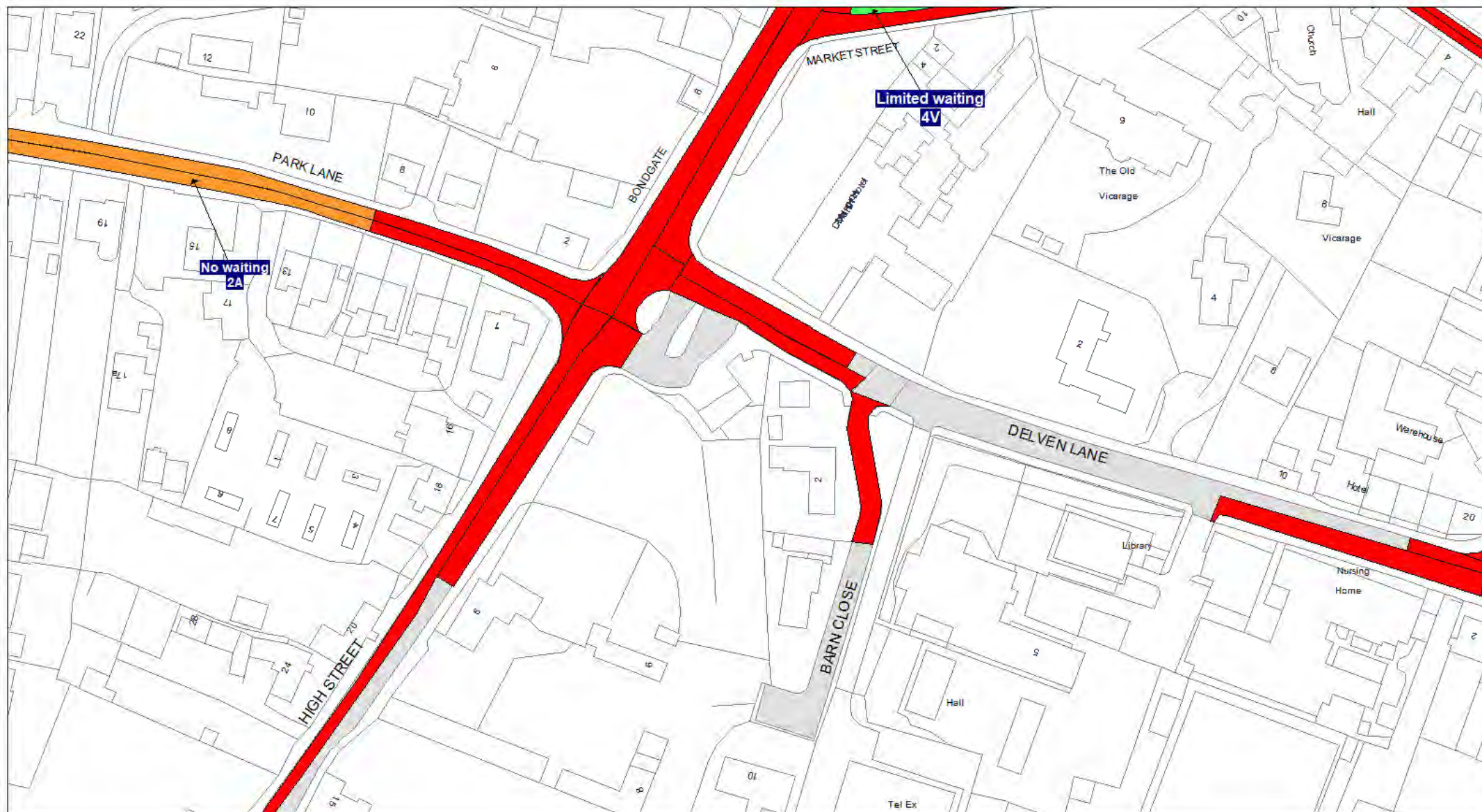


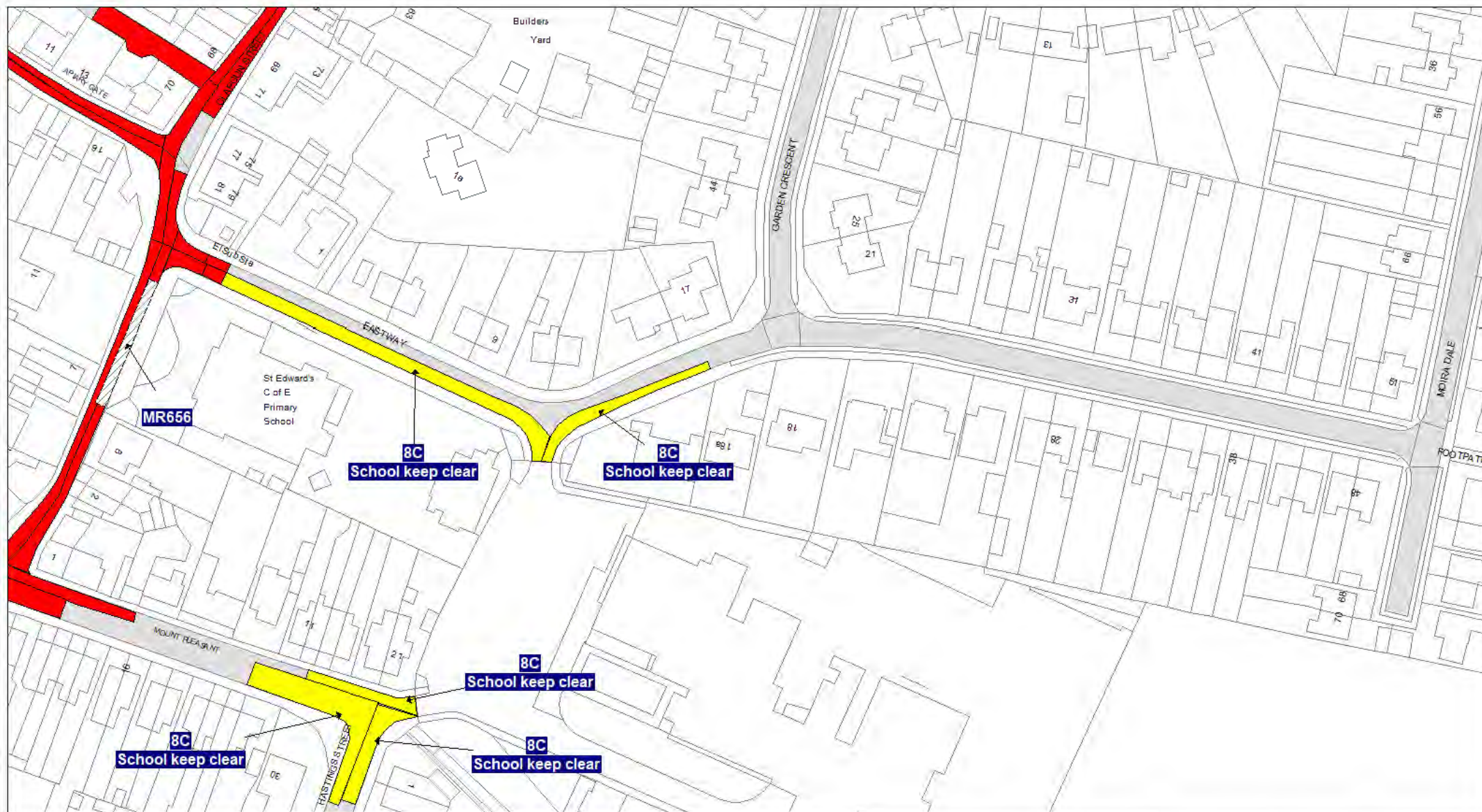




SCALE	1 : 1250
DATE	08/08/2022
DRAWING No.	
DRAWN BY	









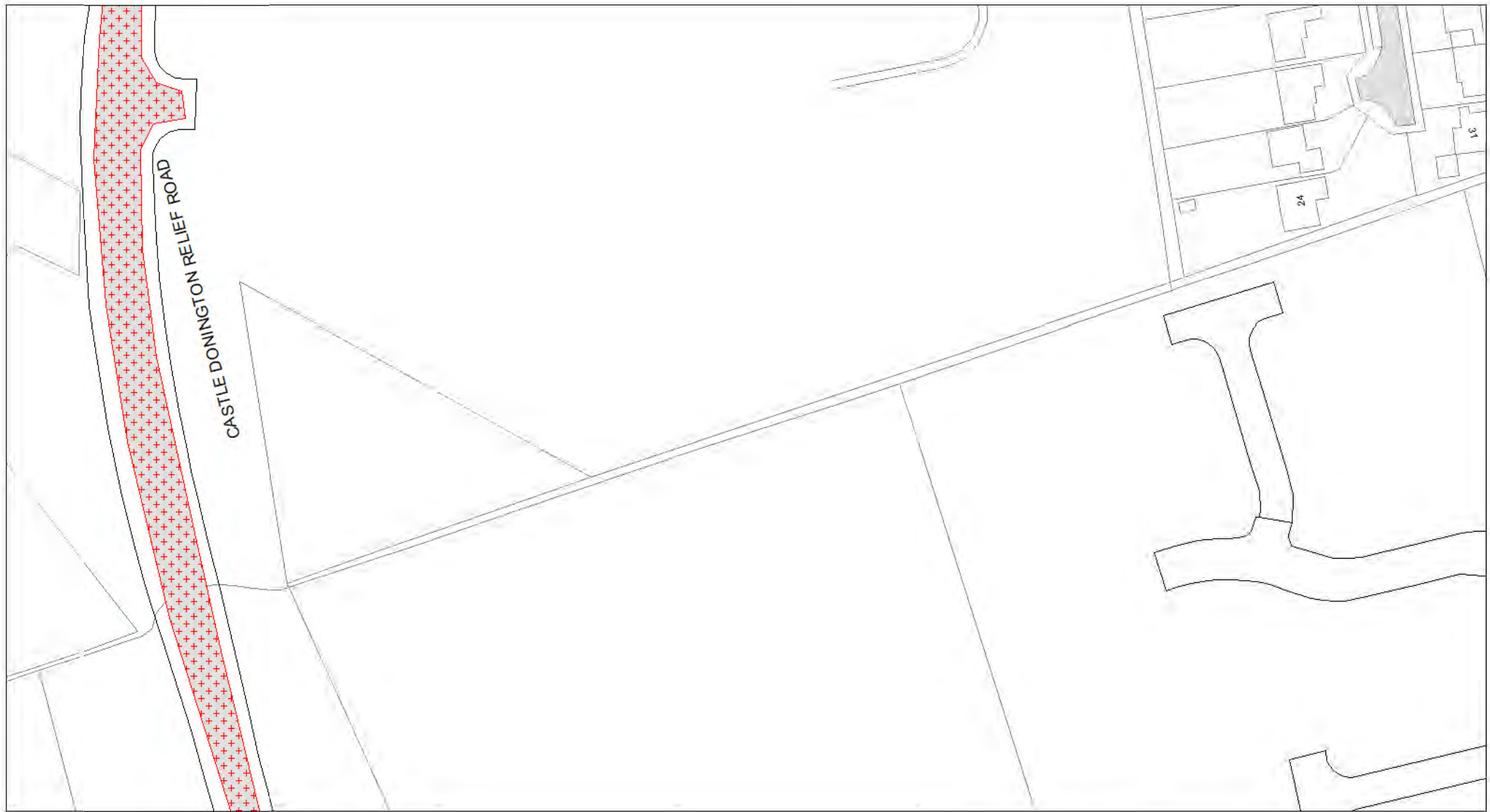
SCALE	1 : 1250
DATE	08/08/2022
DRAWING No.	
DRAWN BY	



SCALE	1 : 1250
DATE	08/08/2022
DRAWING No.	
DRAWN BY	



SCALE	1 : 1250
DATE	08/08/2022
DRAWING No.	
DRAWN BY	

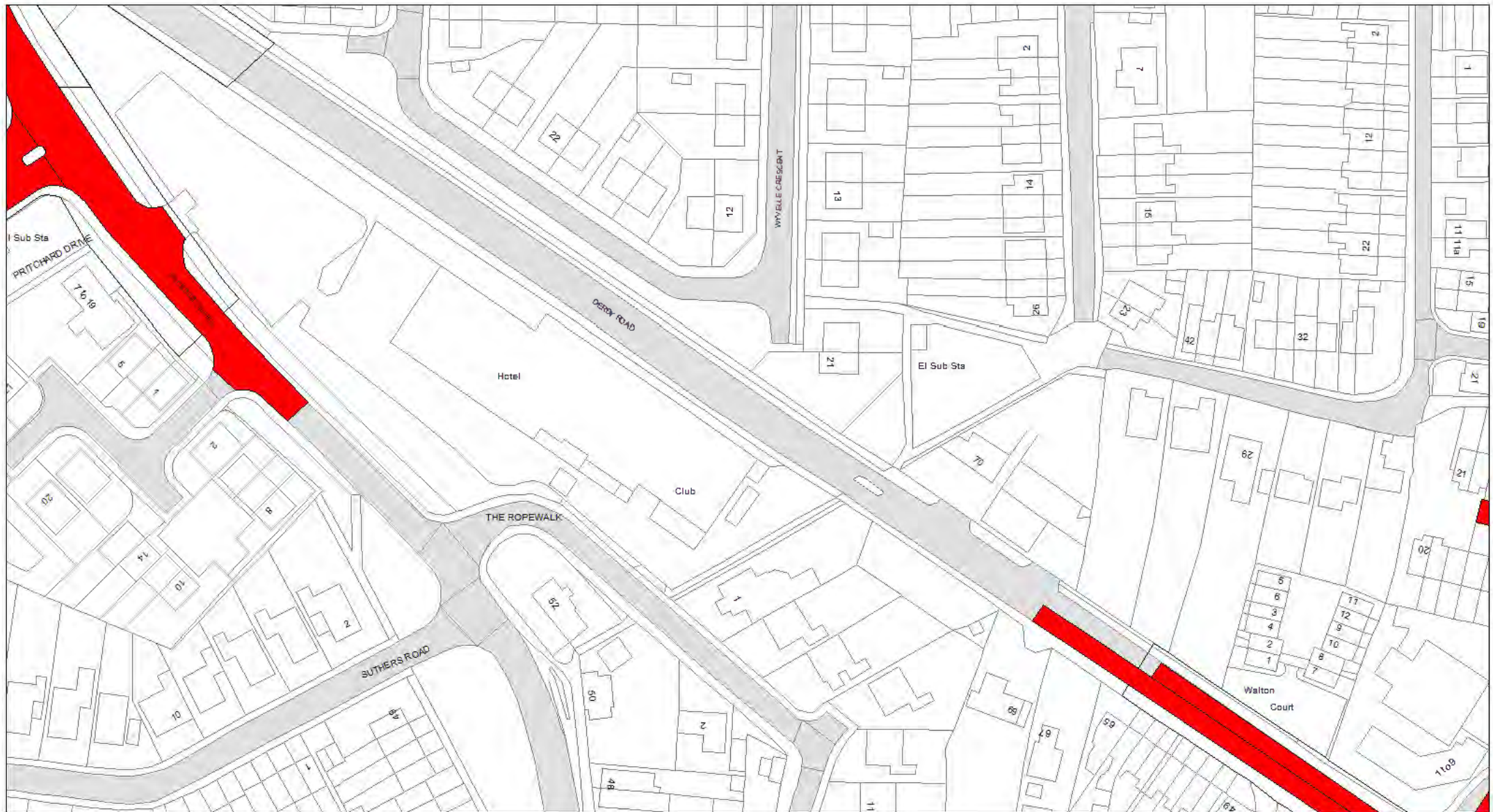


SCALE	1 : 1250
DATE	08/08/2022
DRAWING No.	
DRAWN BY	

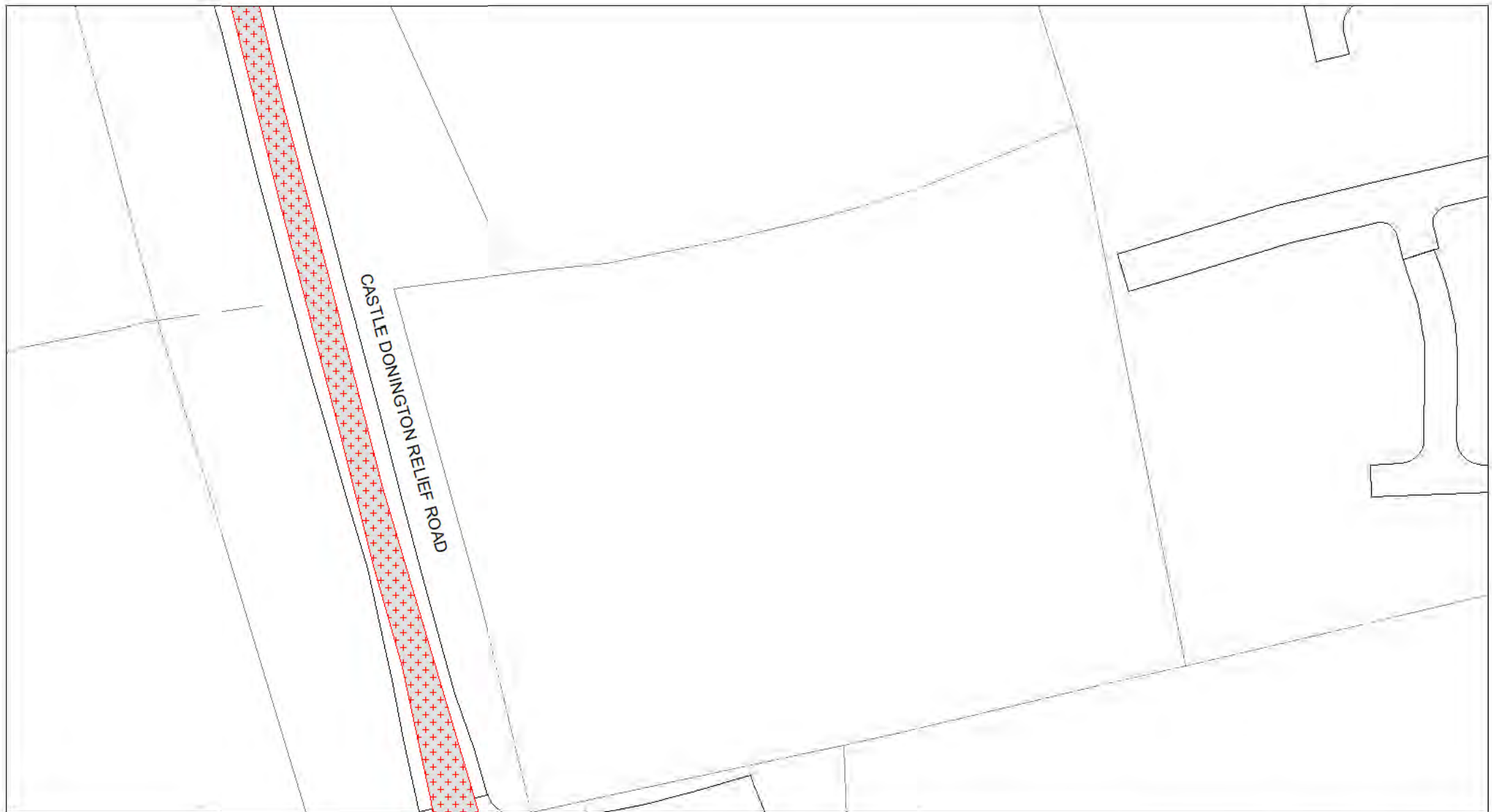












SCALE	1 : 1250
DATE	08/08/2022
DRAWING No.	
DRAWN BY	



SCALE	1 : 1250
DATE	08/08/2022
DRAWING No.	
DRAWN BY	



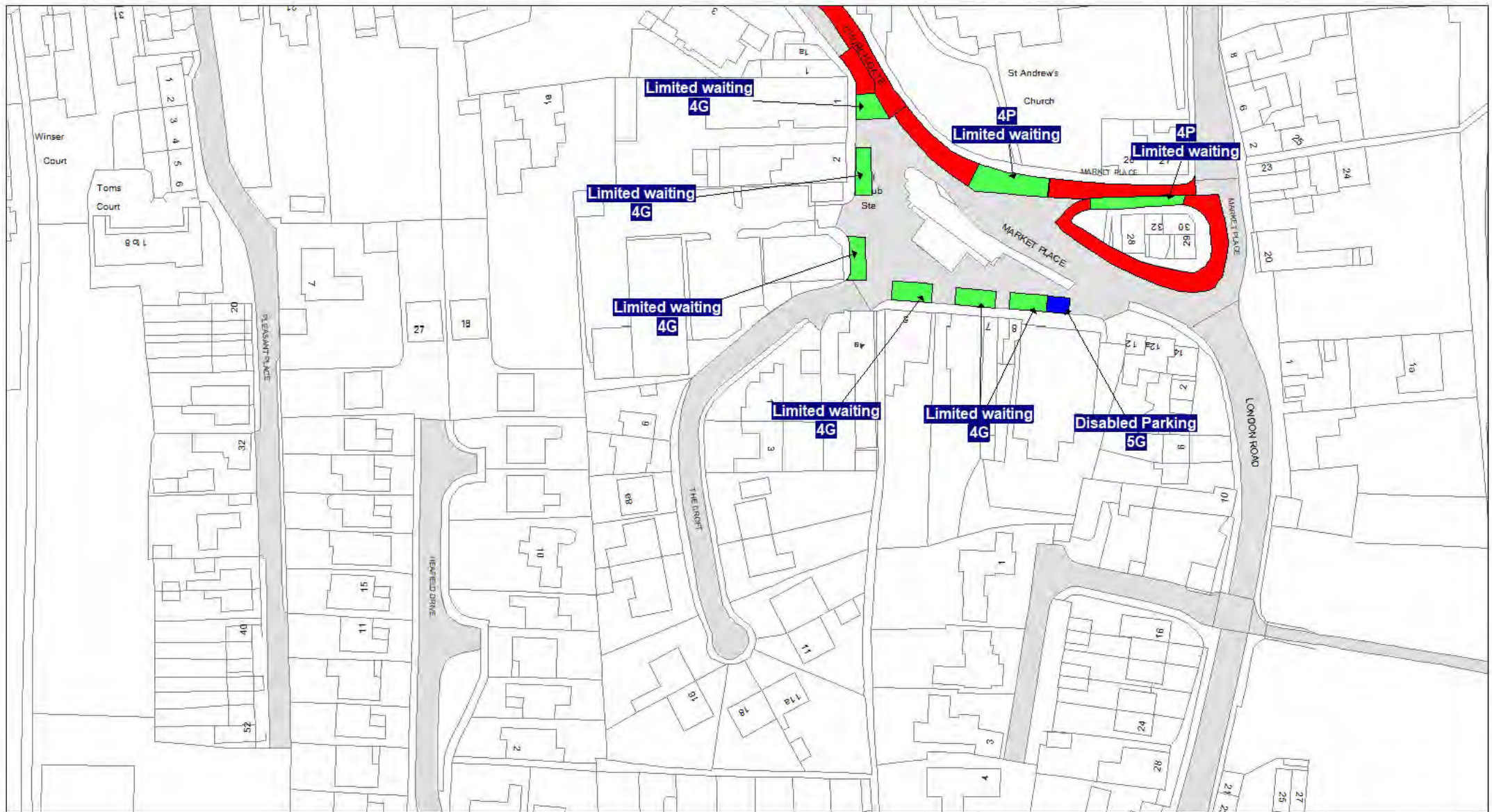




SCALE	1 : 1250
DATE	08/08/2022
DRAWING No.	
DRAWN BY	



SCALE	1 : 1250
DATE	08/08/2022
DRAWING No.	
DRAWN BY	





SCALE	1 : 1250
DATE	08/08/2022
DRAWING No.	
DRAWN BY	



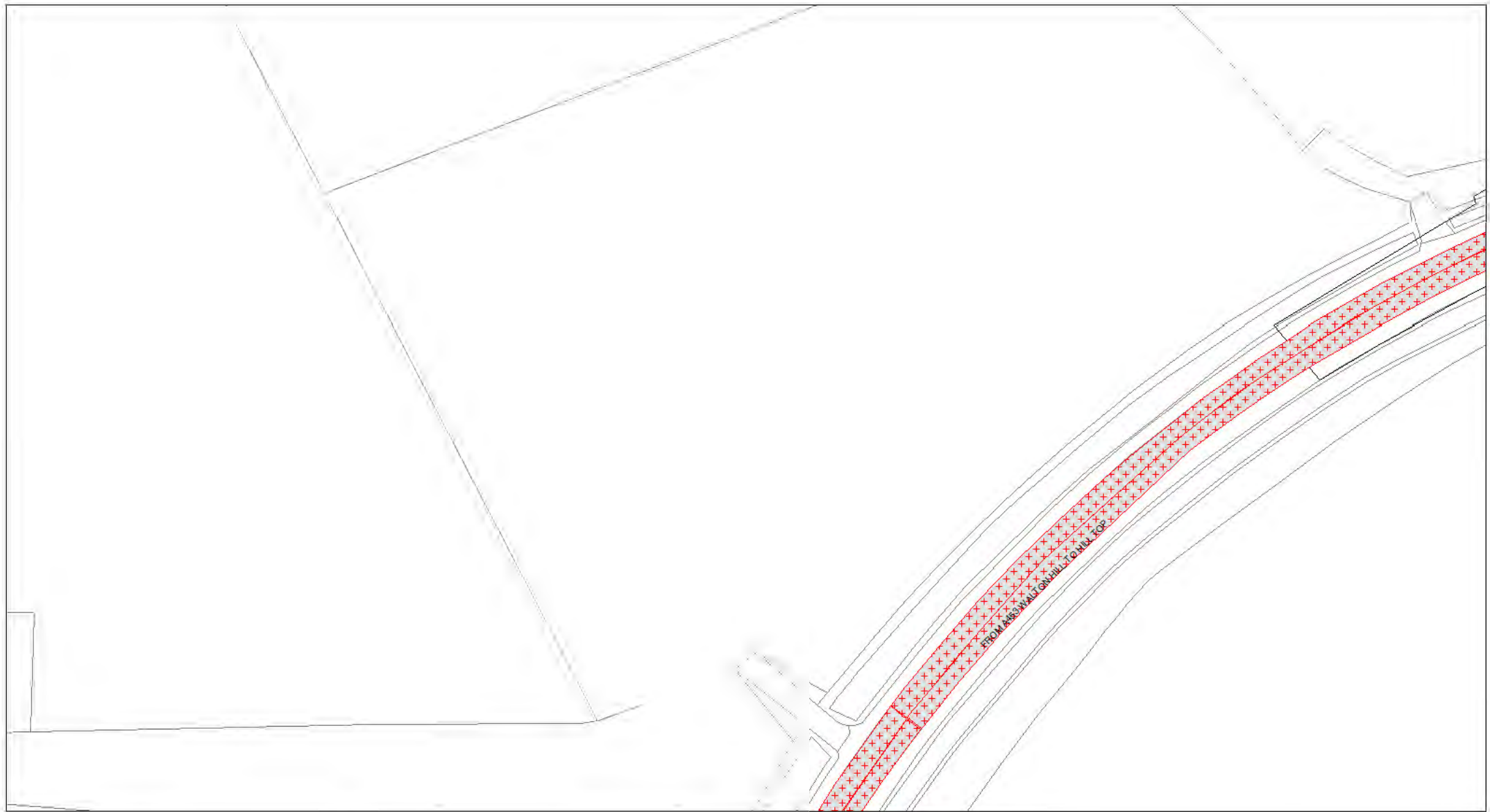
**Leicestershire
County Council**

Tile Ref: EG54

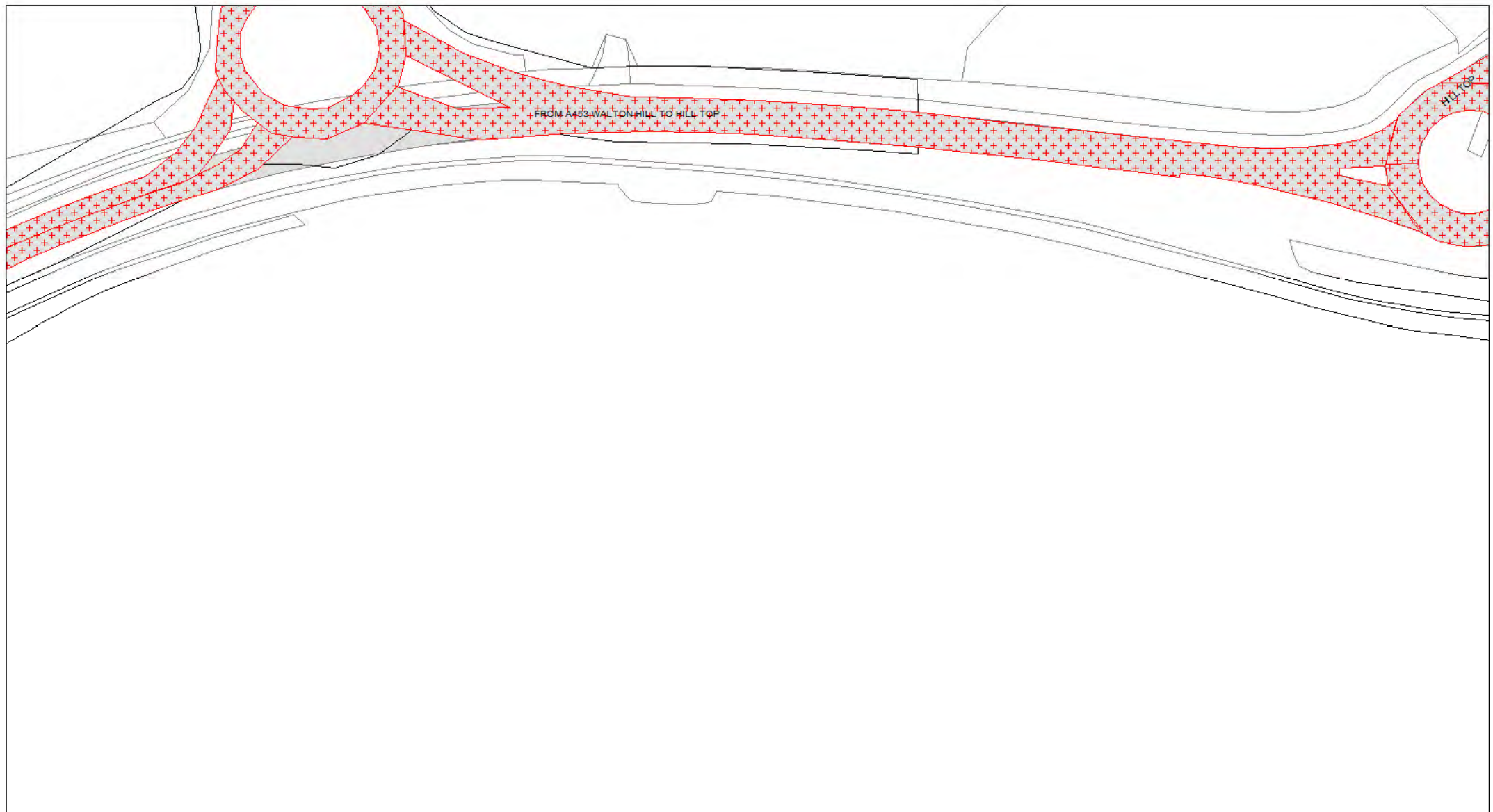
© Crown copyright. All rights reserved
Leicestershire County Council
Licence No. 100019271 2022

SCALE	1 : 1250
DATE	08/08/2022
DRAWING No.	
DRAWN BY	






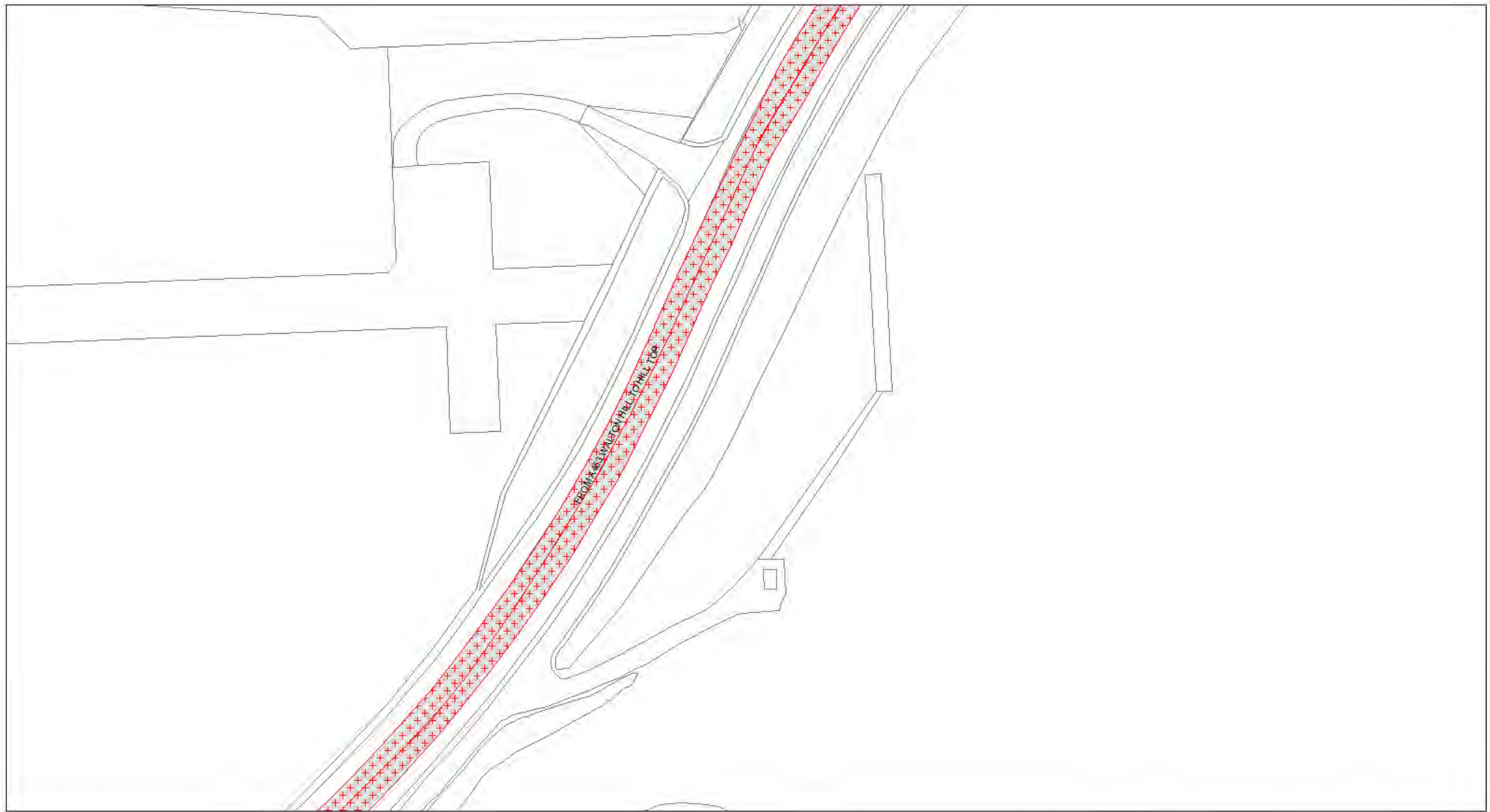
SCALE	1 : 1250
DATE	08/08/2022
DRAWING No.	
DRAWN BY	



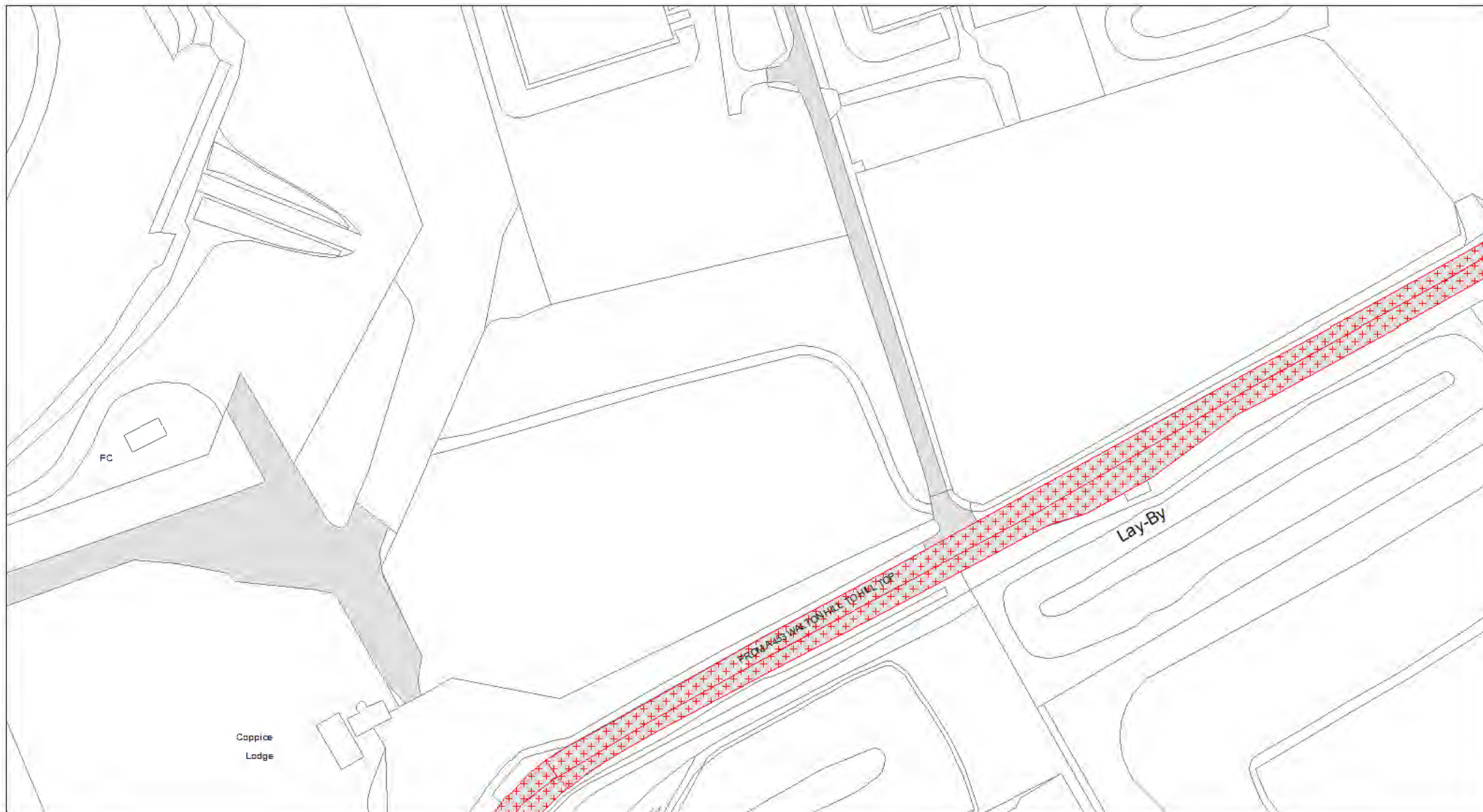
SCALE	1 : 1250
DATE	08/08/2022
DRAWING No.	
DRAWN BY	



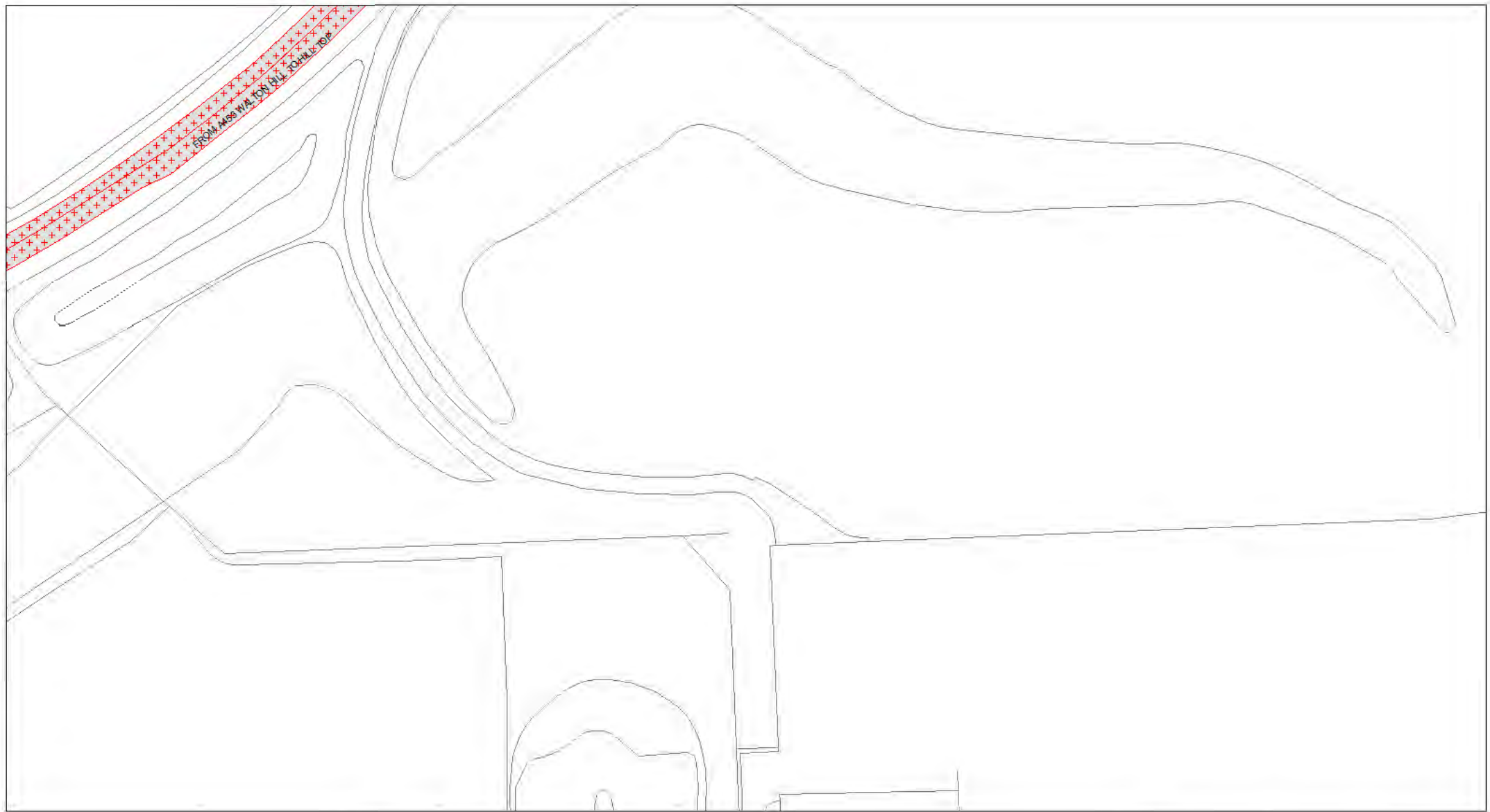
SCALE	1 : 1250
DATE	08/08/2022
DRAWING No.	
DRAWN BY	



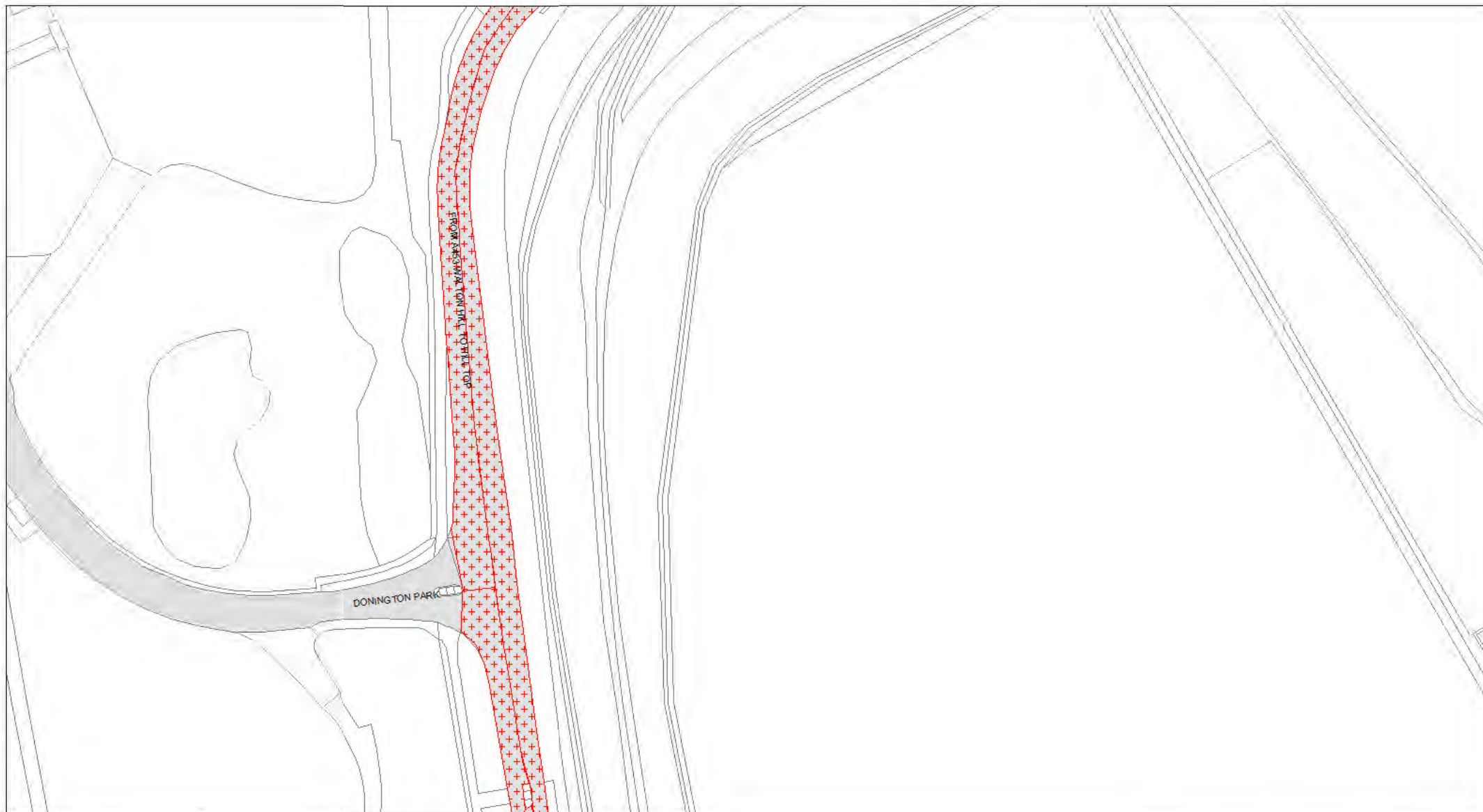
SCALE	1 : 1250
DATE	08/08/2022
DRAWING No.	
DRAWN BY	



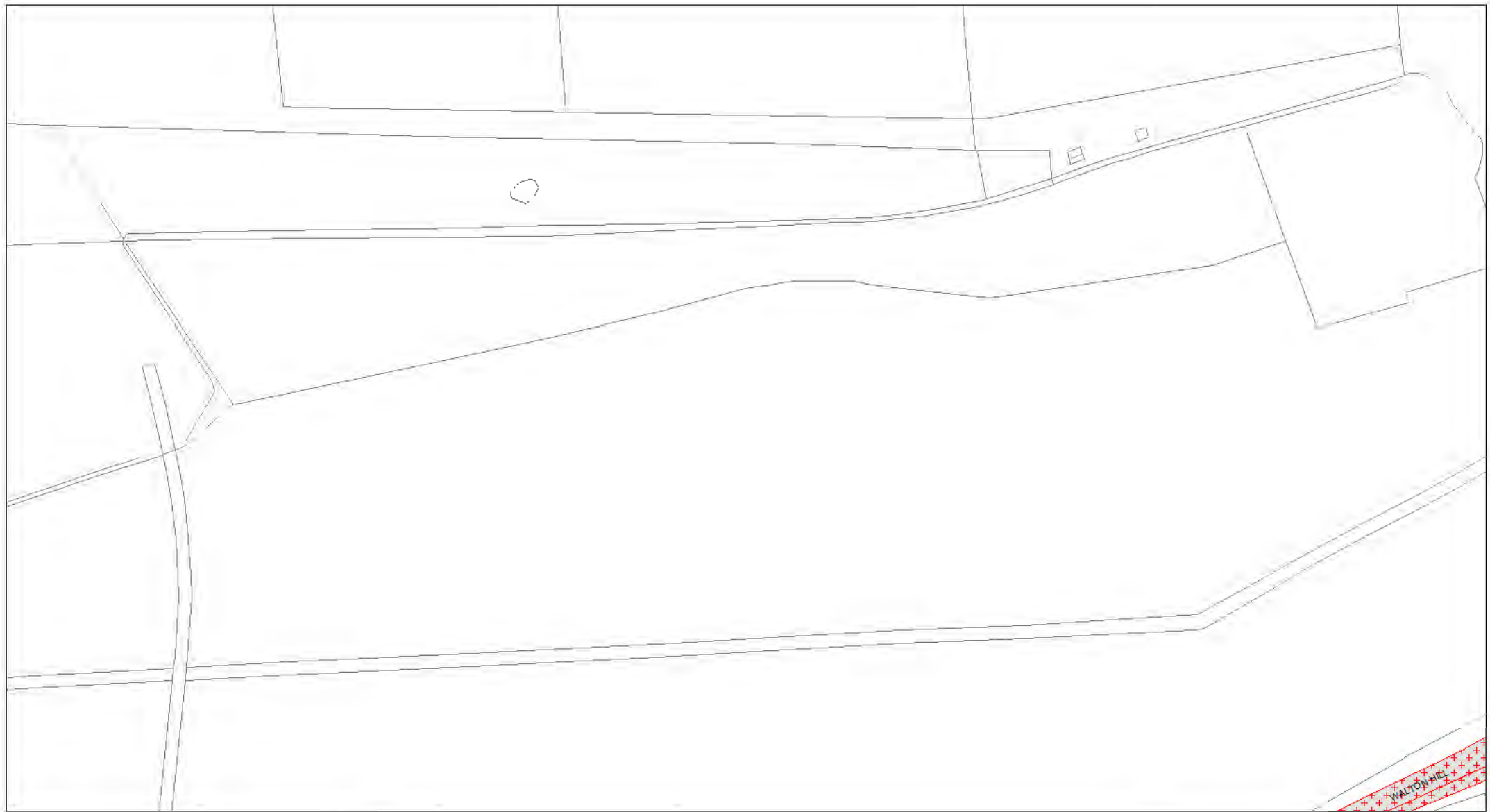
SCALE	1 : 1250
DATE	08/08/2022
DRAWING No.	
DRAWN BY	



SCALE	1 : 1250
DATE	08/08/2022
DRAWING No.	
DRAWN BY	



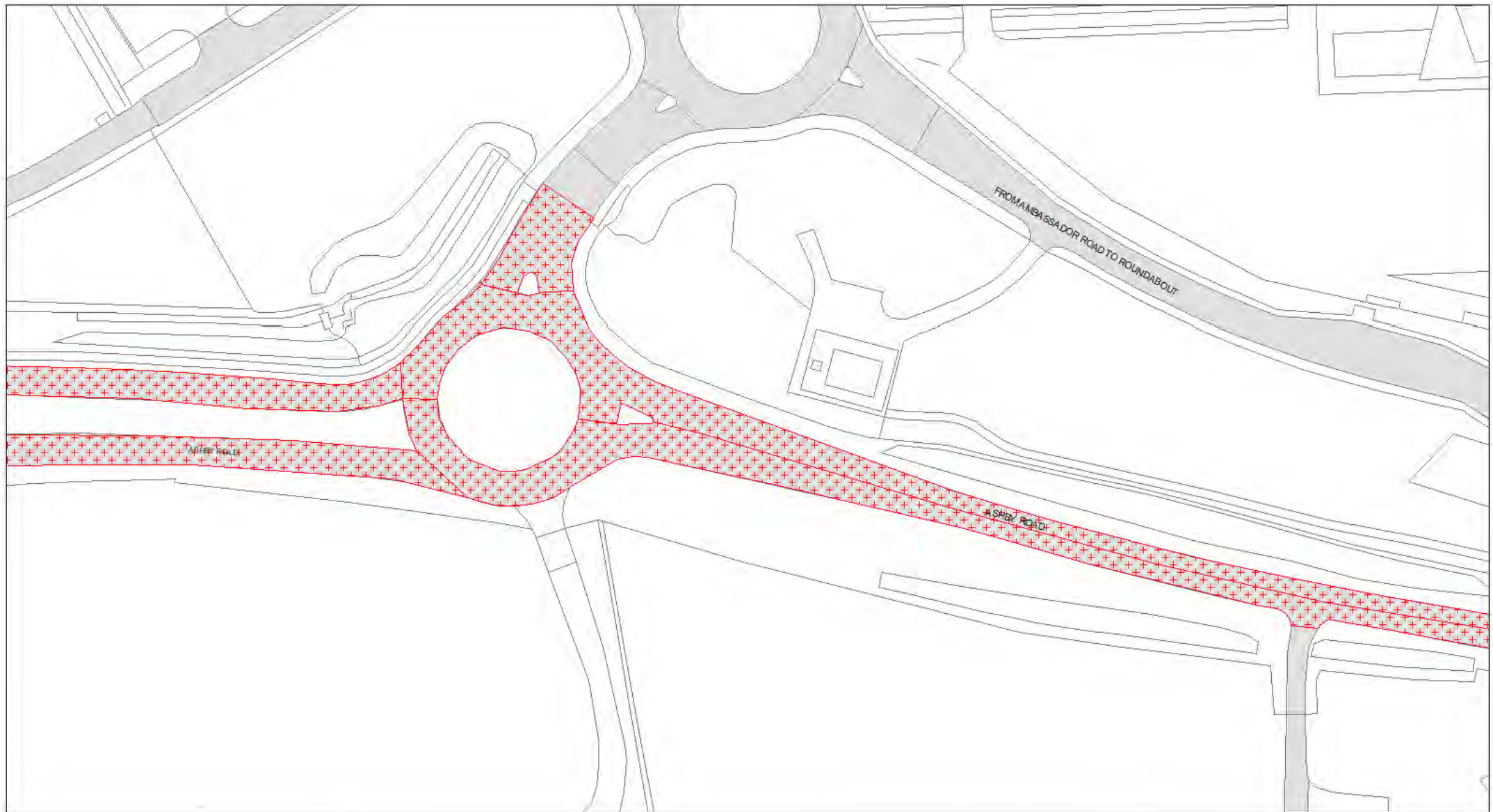
SCALE	1 : 1250
DATE	08/08/2022
DRAWING No.	
DRAWN BY	



SCALE	1 : 1250
DATE	08/08/2022
DRAWING No.	
DRAWN BY	

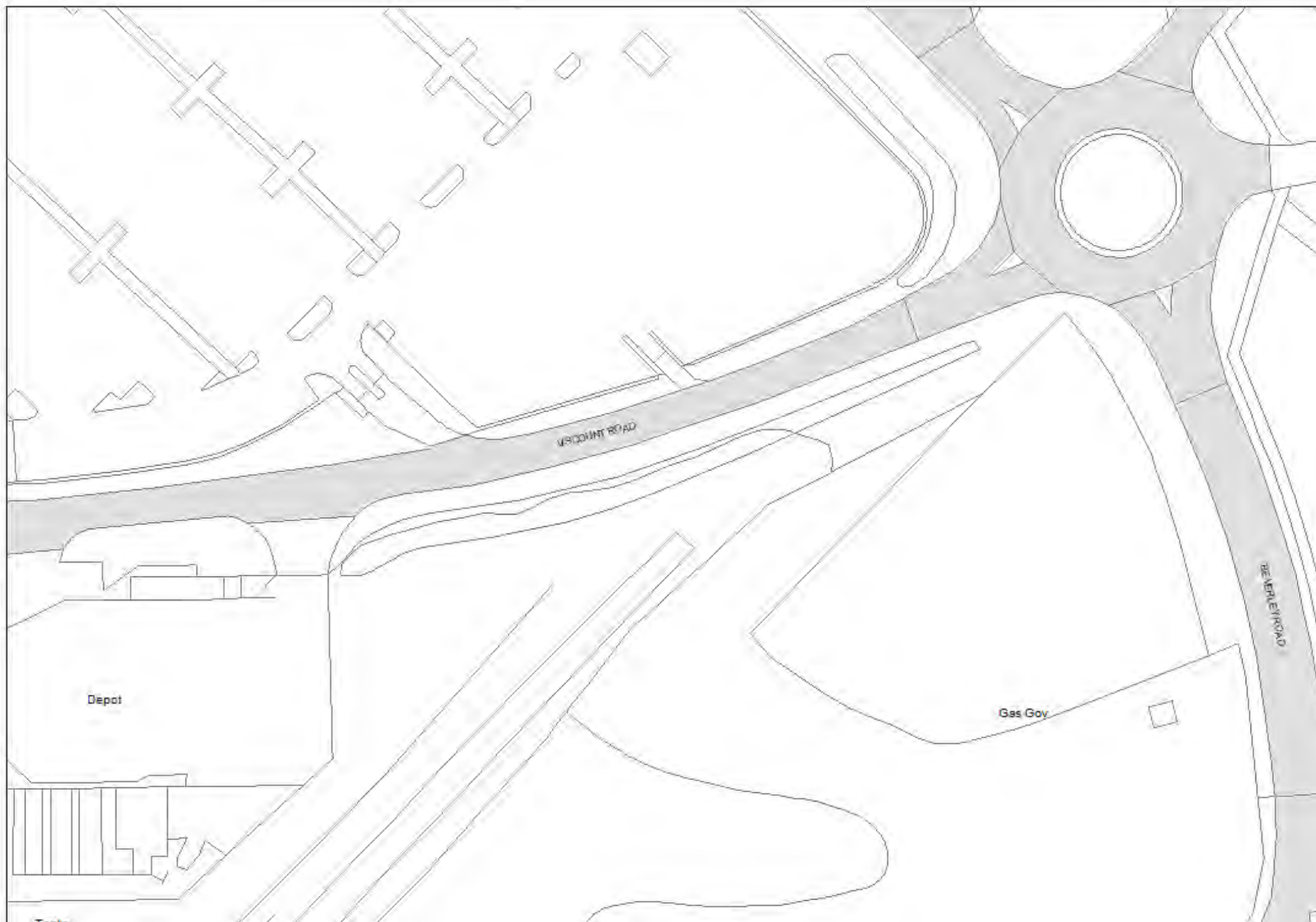


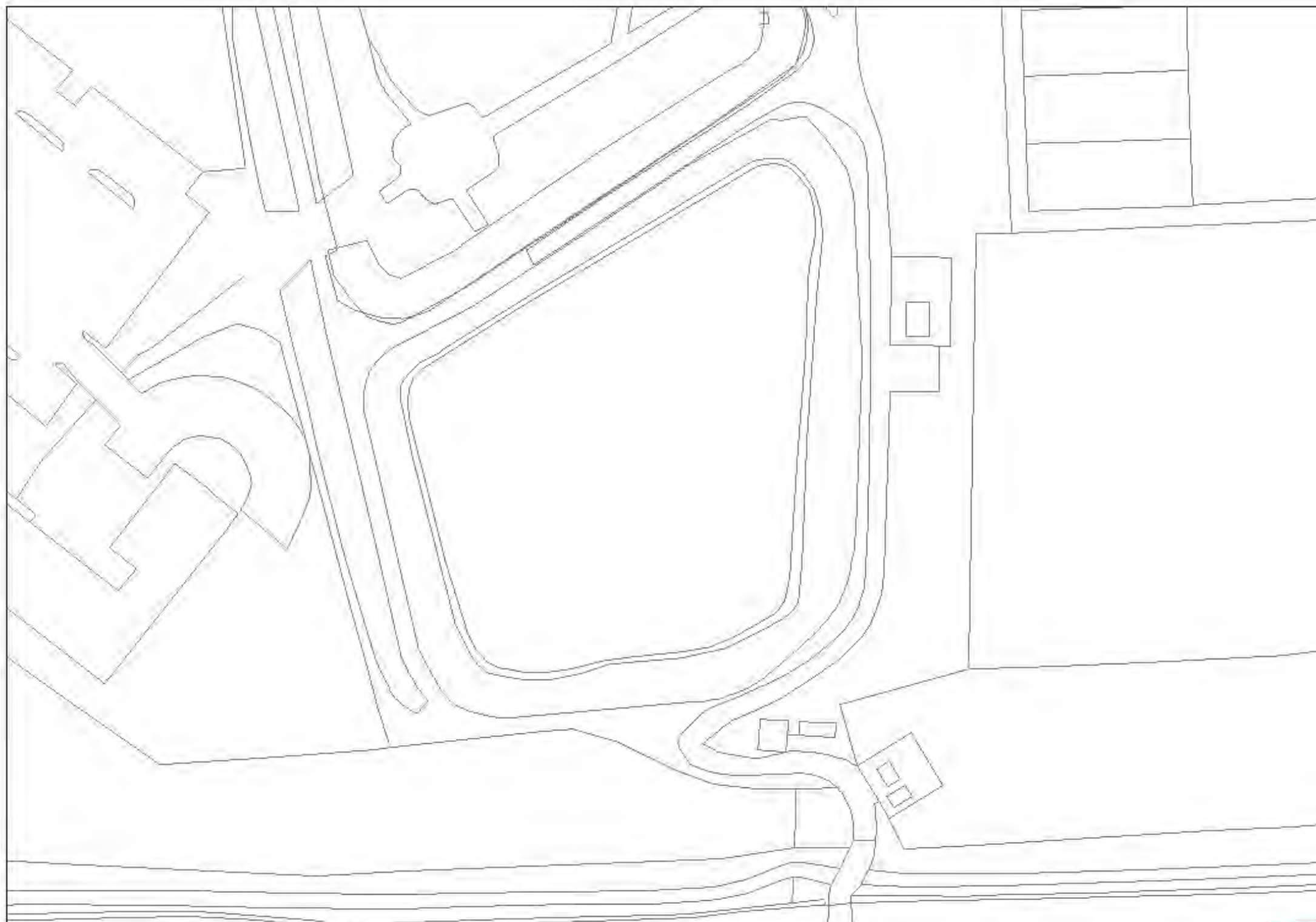
SCALE	1 : 1250
DATE	08/08/2022
DRAWING No.	
DRAWN BY	

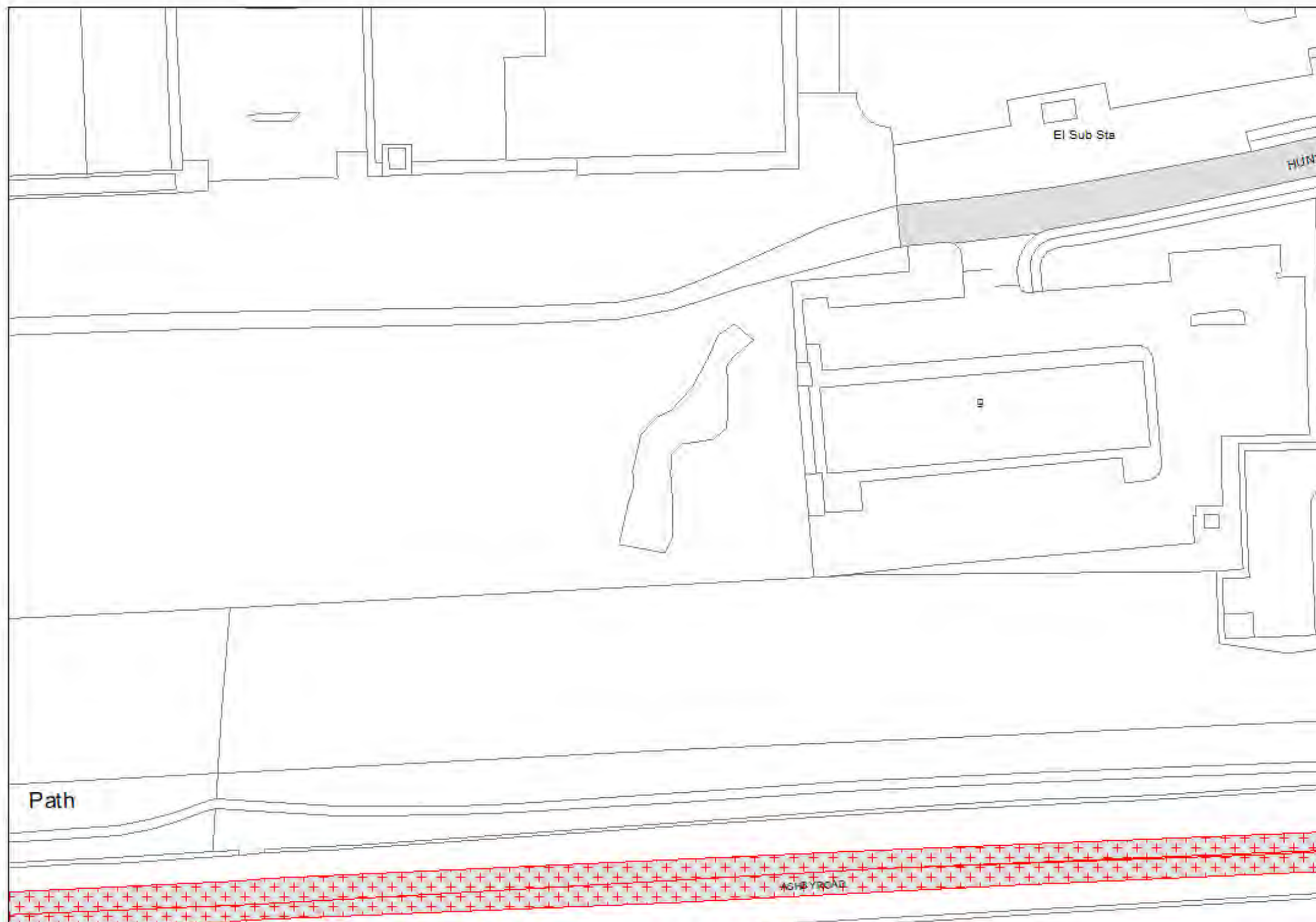


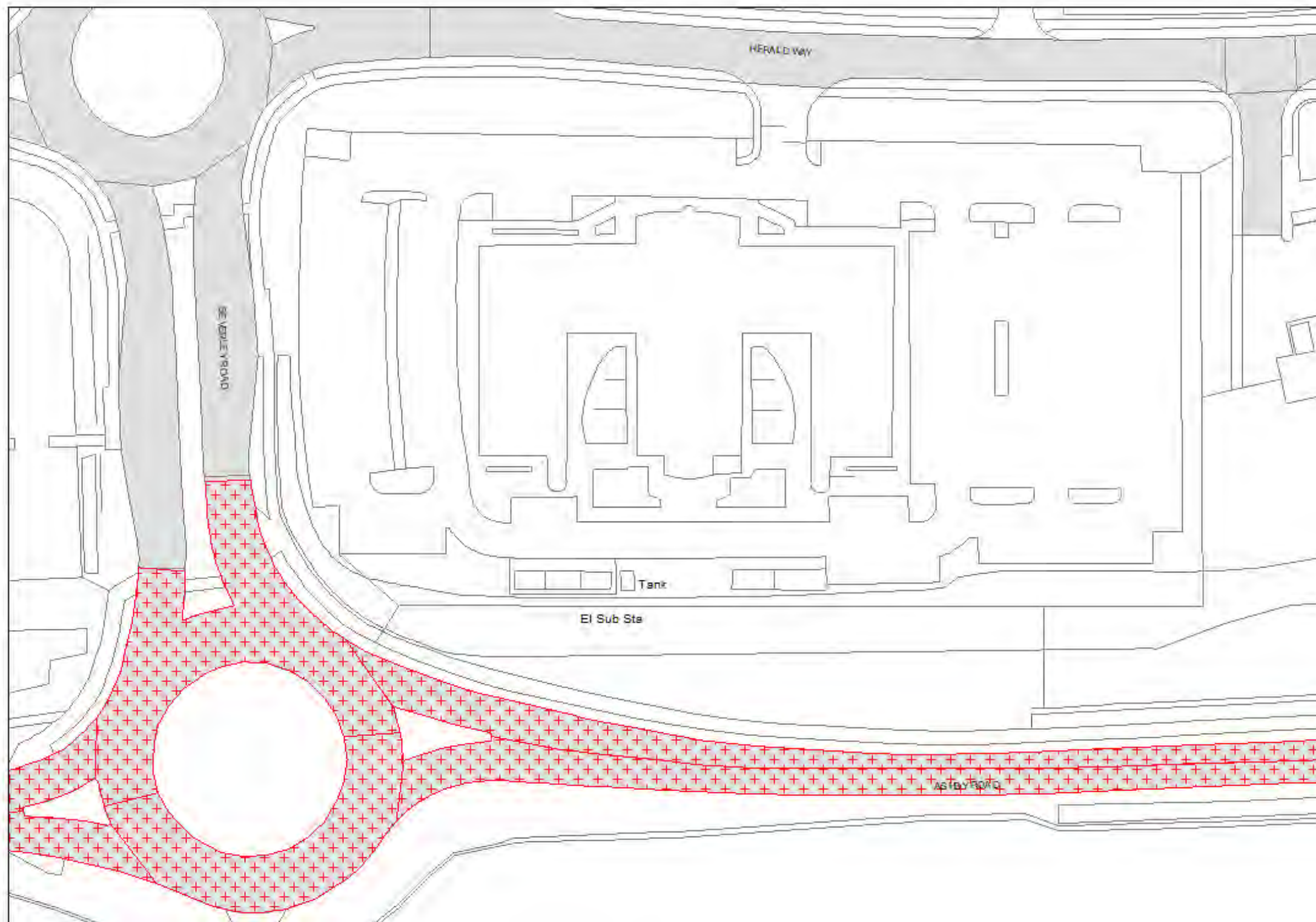
SCALE	1 : 1250
DATE	08/08/2022
DRAWING No.	
DRAWN BY	

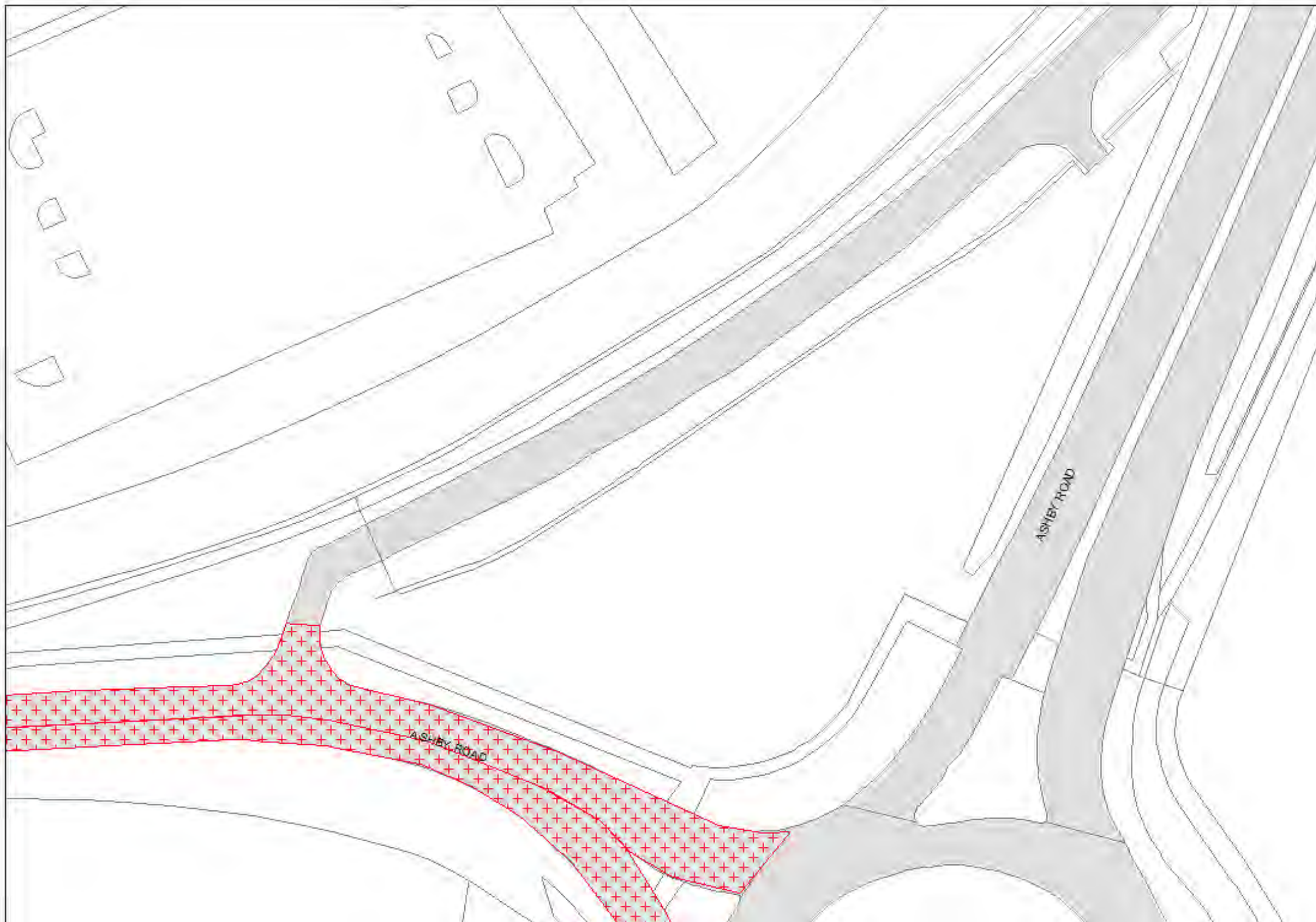
FROM AMBASSADOR ROAD TO ROUNDABOUT

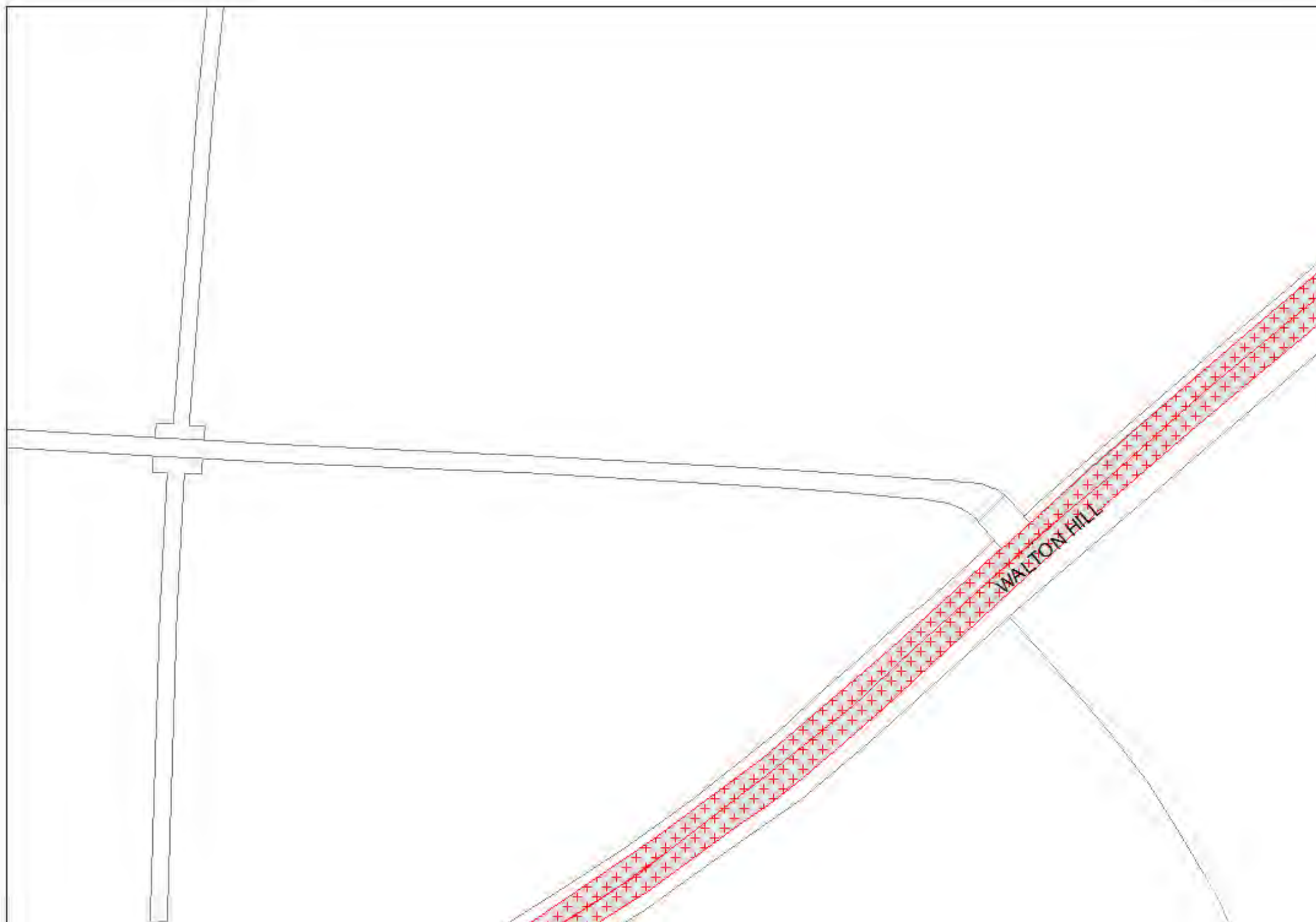


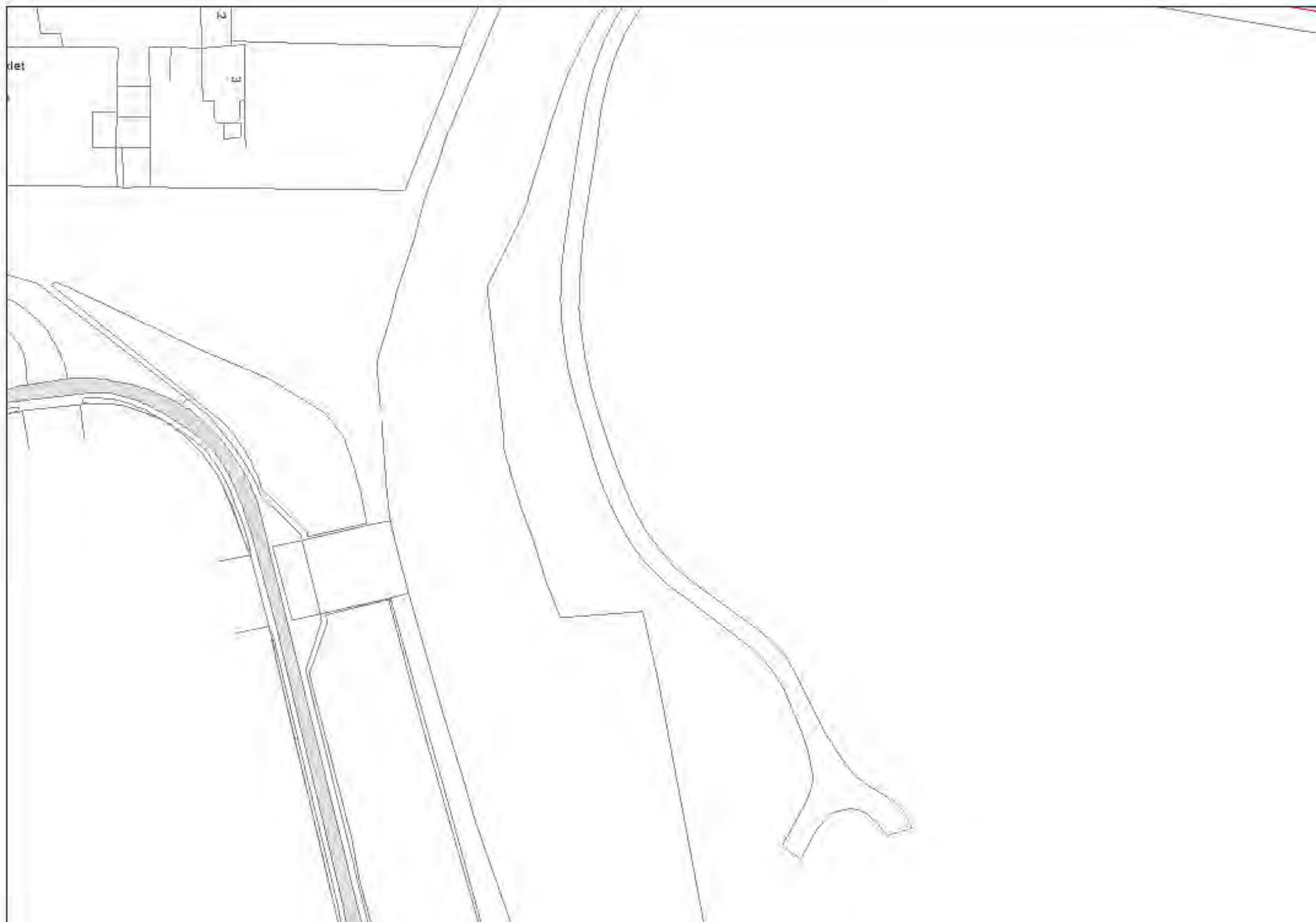


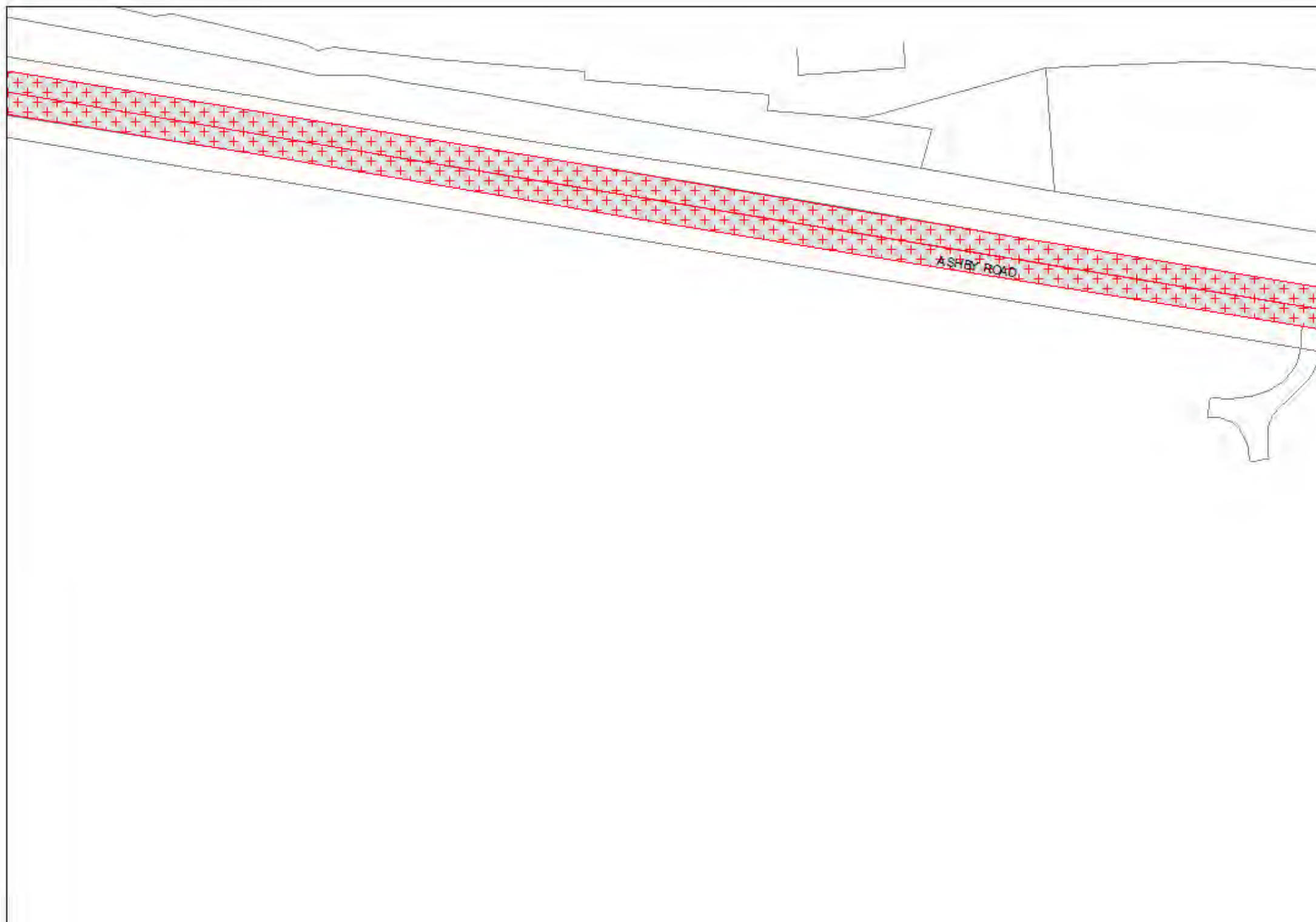


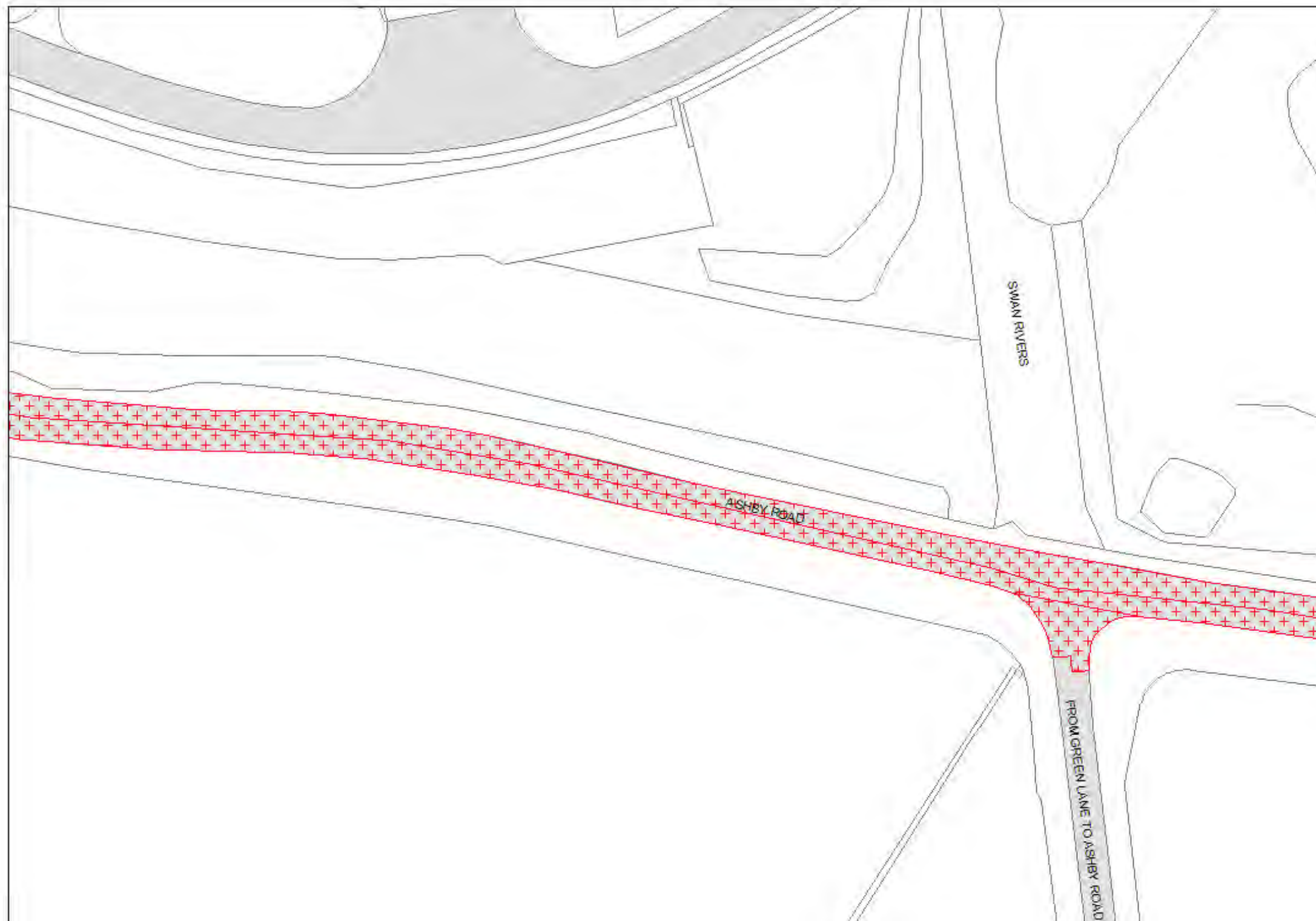


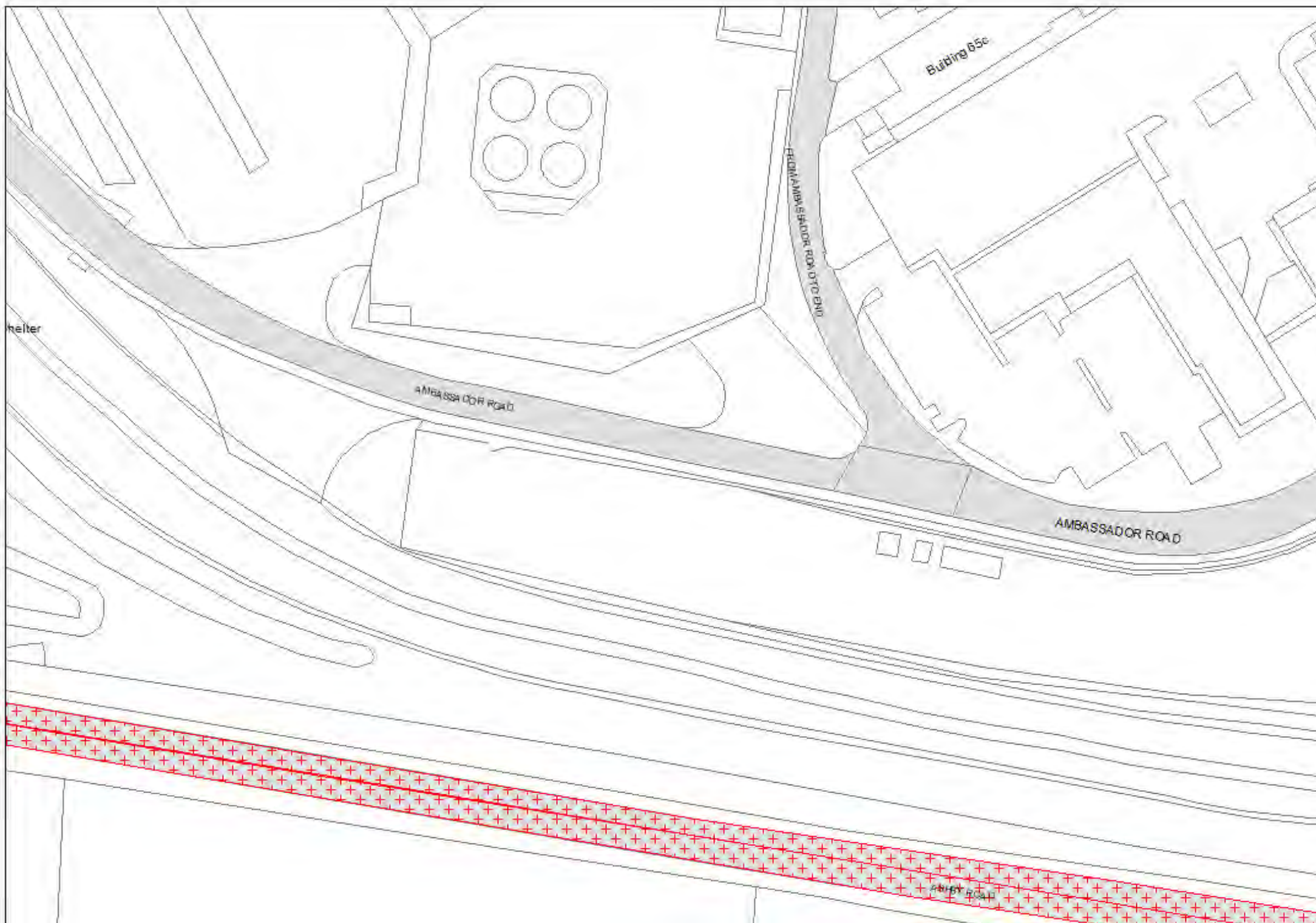


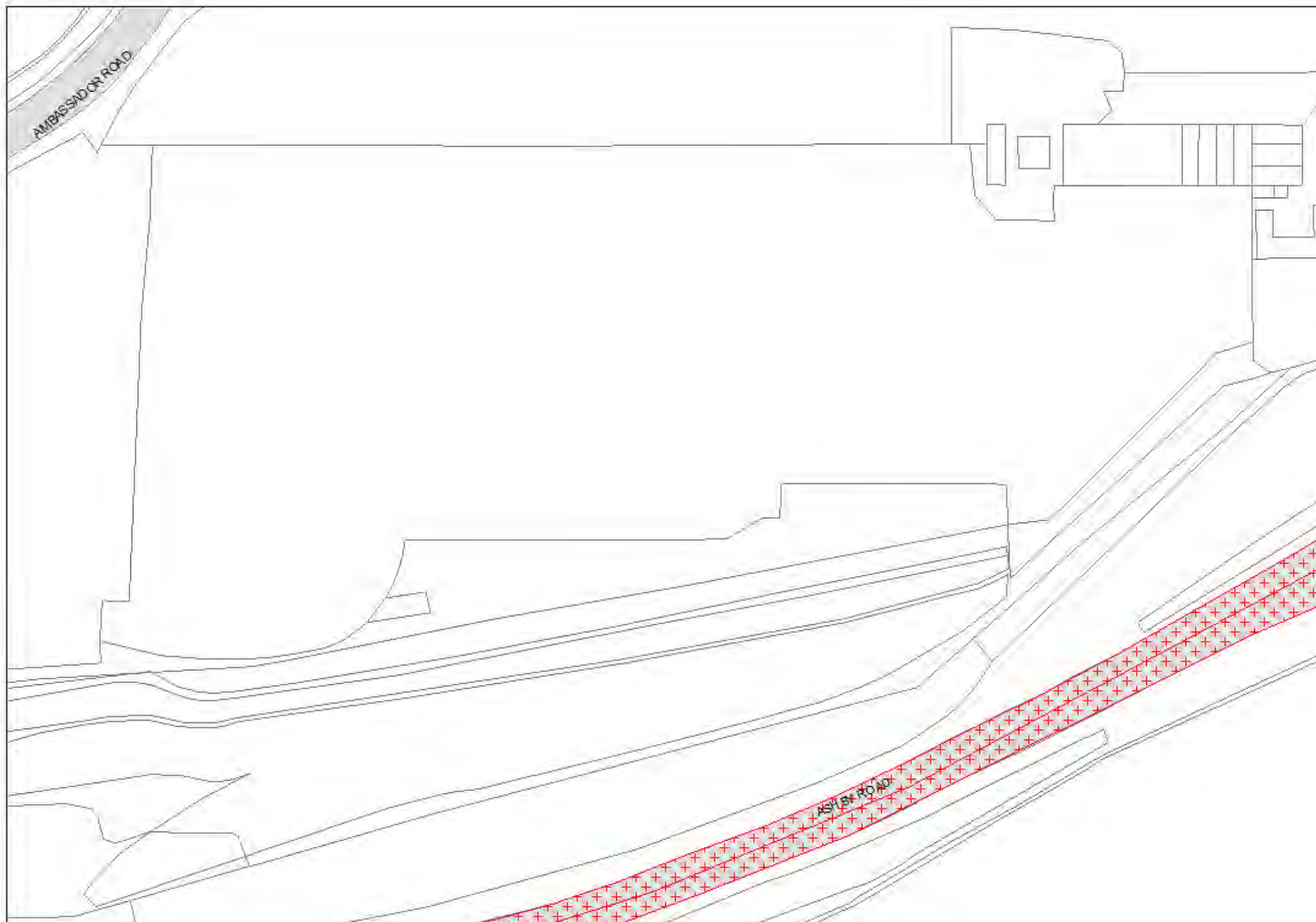















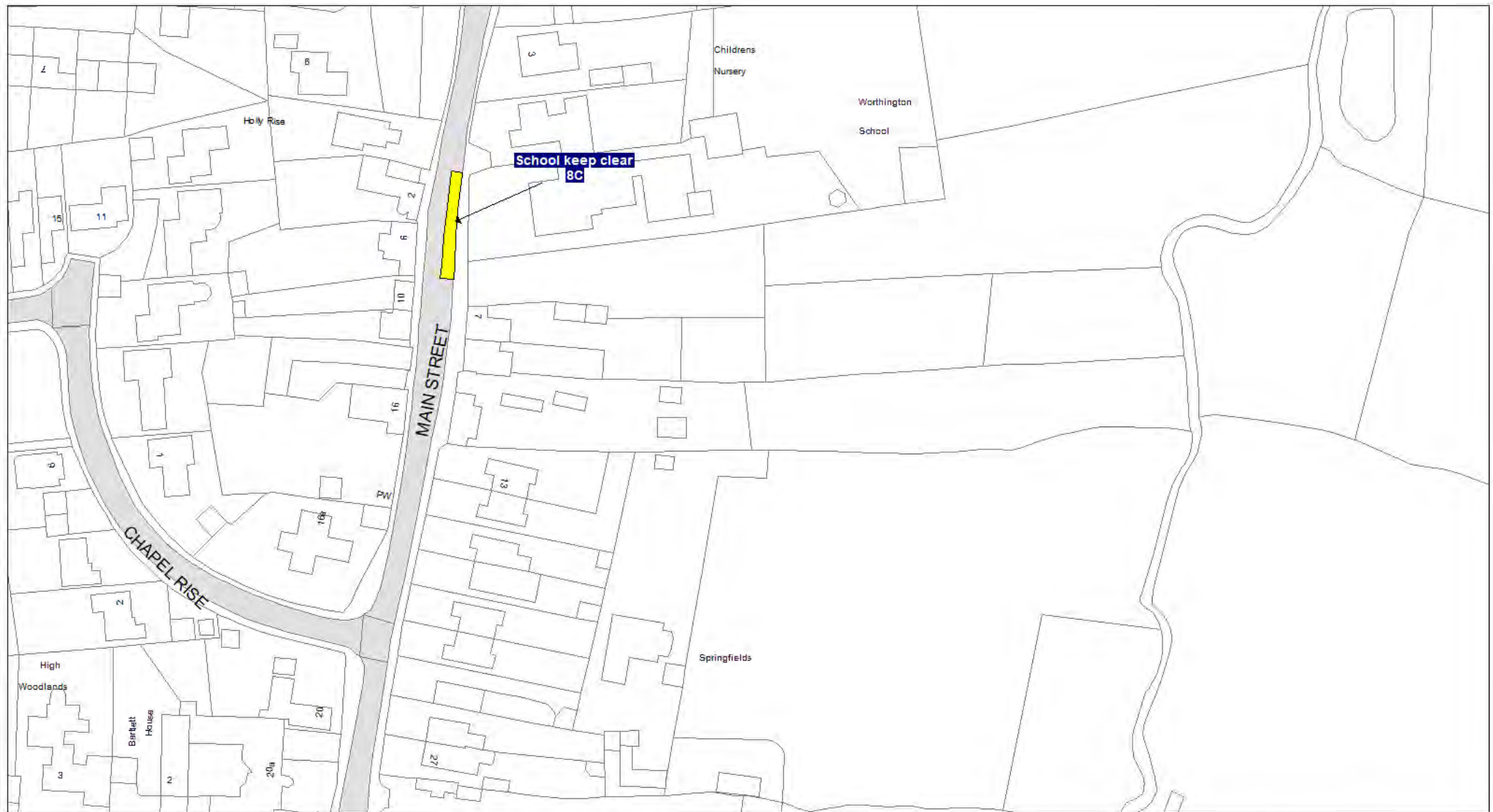
SCALE	1 : 1250
DATE	08/08/2022
DRAWING No.	
DRAWN BY	



SCALE	1 : 1250
DATE	08/08/2022
DRAWING No.	
DRAWN BY	



SCALE	1 : 1250
DATE	08/08/2022
DRAWING No.	
DRAWN BY	



**Leicestershire
County Council**

Tile Ref: FL46

© Crown copyright. All rights reserved
Leicestershire County Council
Licence No. 100019271 2022

SCALE

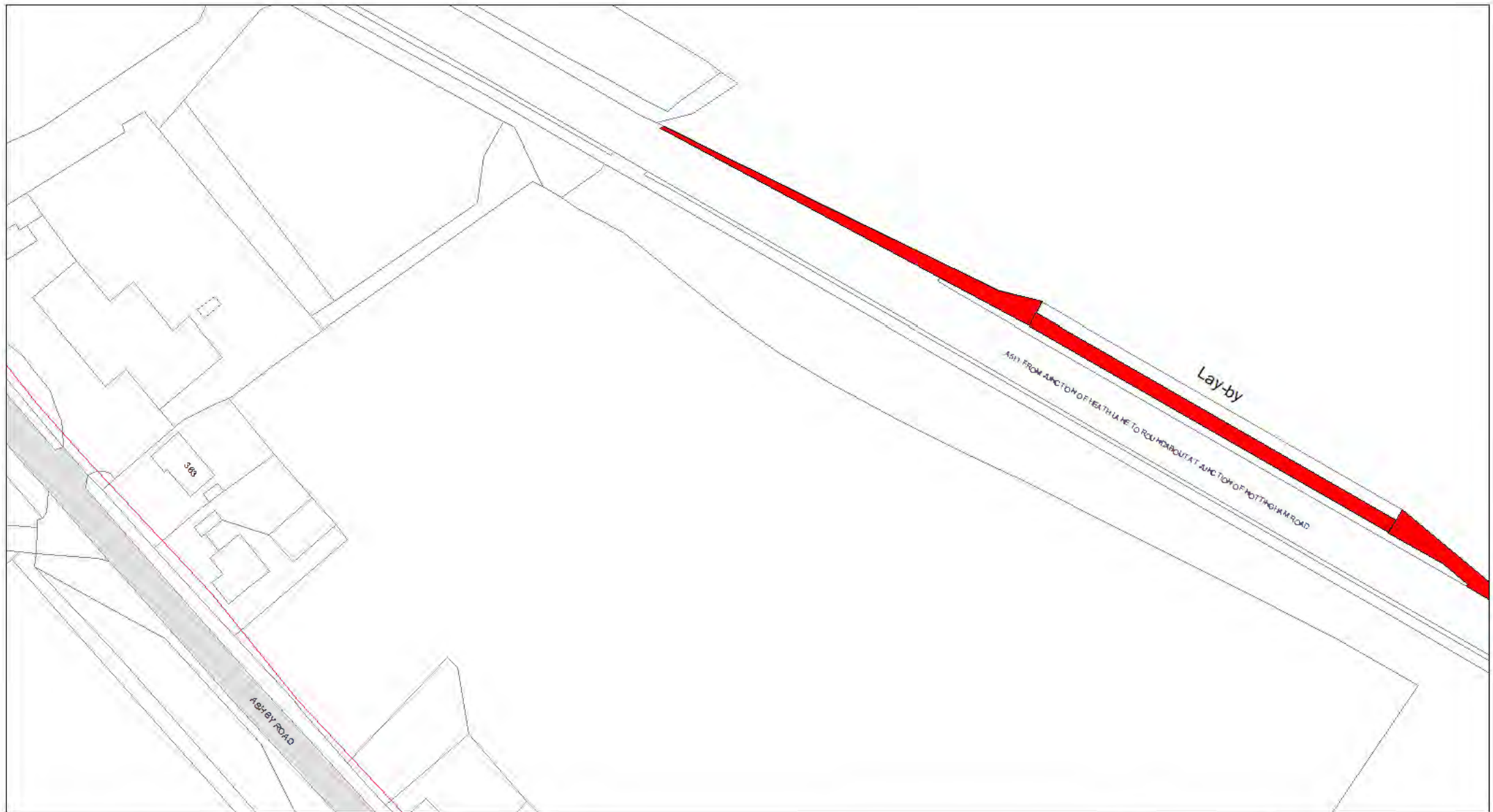
1 : 1250

DATE

08/08/2022

DRAWING No.

DRAWN BY




**Leicestershire
County Council**

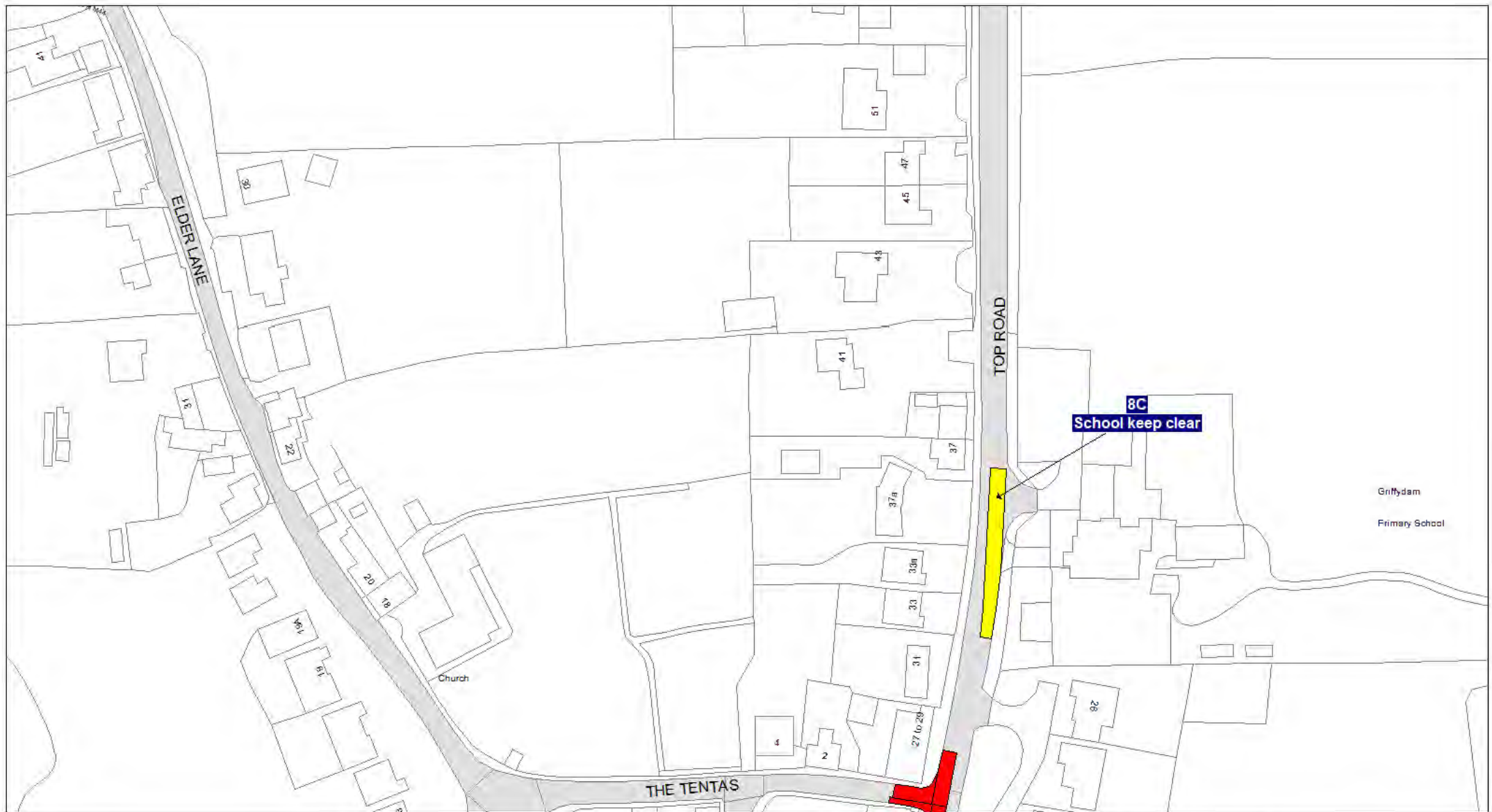
© Crown copyright. All rights reserved
Leicestershire County Council
Licence No. 100019271 2022

Tile Ref: FU26

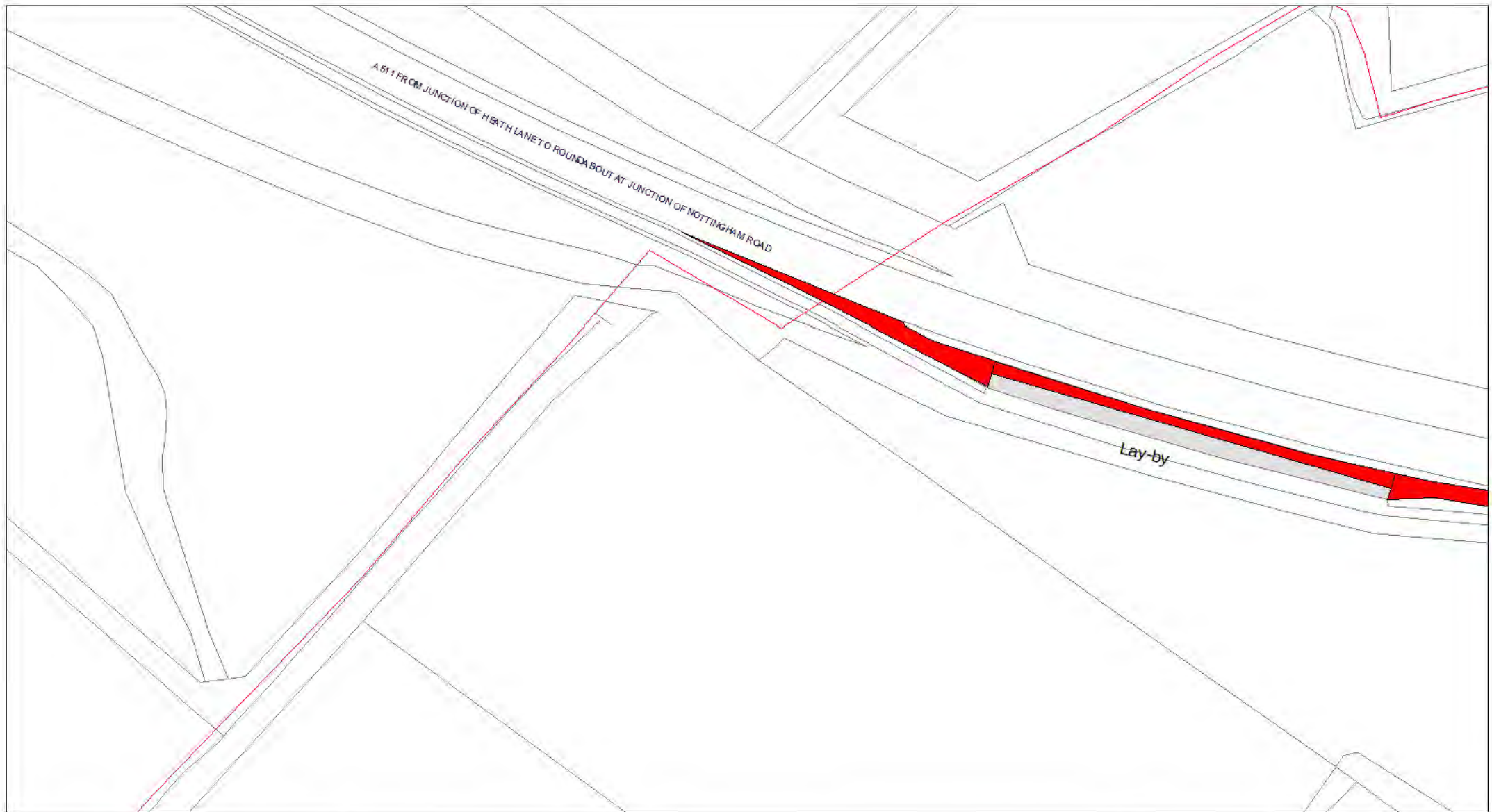
SCALE	1 : 1250
DATE	08/08/2022
DRAWING No.	
DRAWN BY	



SCALE	1 : 1250
DATE	08/08/2022
DRAWING No.	
DRAWN BY	



SCALE	1 : 1250
DATE	08/08/2022
DRAWING No.	
DRAWN BY	



SCALE	1 : 1250
DATE	08/08/2022
DRAWING No.	
DRAWN BY	



A511 FROM JUNCTION OF HEATH LANE TO ROUNDABOUT AT JUNCTION OF NOTTINGHAM ROAD



Tile Ref: FW29

© Crown copyright. All rights reserved
Leicestershire County Council
Licence No. 100019271 2022

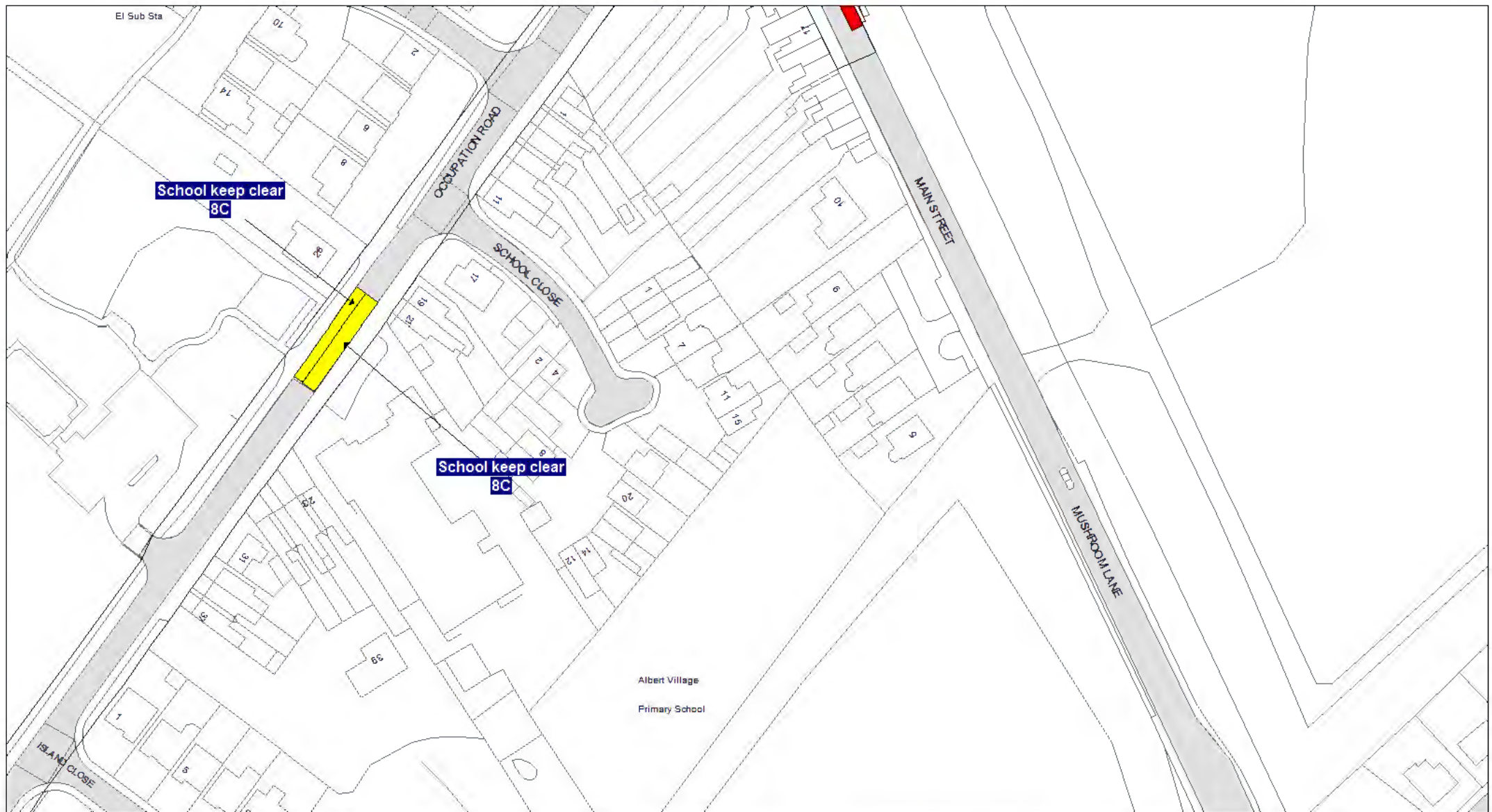
SCALE	1 : 1250
DATE	08/08/2022
DRAWING No.	
DRAWN BY	



SCALE	1 : 1250
DATE	08/08/2022
DRAWING No.	
DRAWN BY	







SCALE	1 : 1250
DATE	08/08/2022
DRAWING No.	
DRAWN BY	





SCALE	1 : 1250
DATE	08/08/2022
DRAWING No.	
DRAWN BY	



SCALE	1 : 1250
DATE	08/08/2022
DRAWING No.	
DRAWN BY	



SCALE	1 : 1250
DATE	08/08/2022
DRAWING No.	
DRAWN BY	



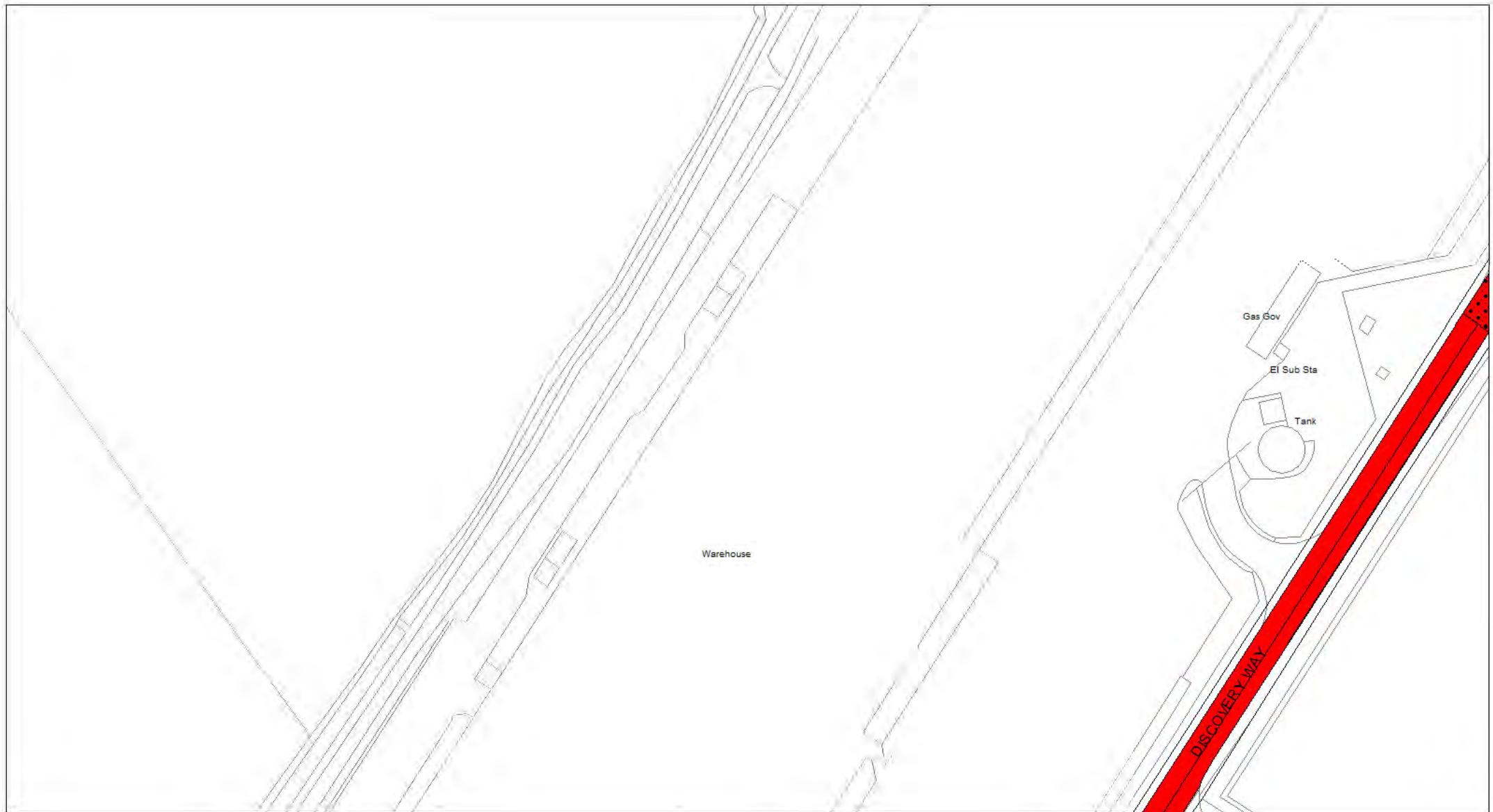


**Leicestershire
County Council**

© Crown copyright. All rights reserved
Leicestershire County Council
Licence No. 100019271 2022

Tile Ref: GA31

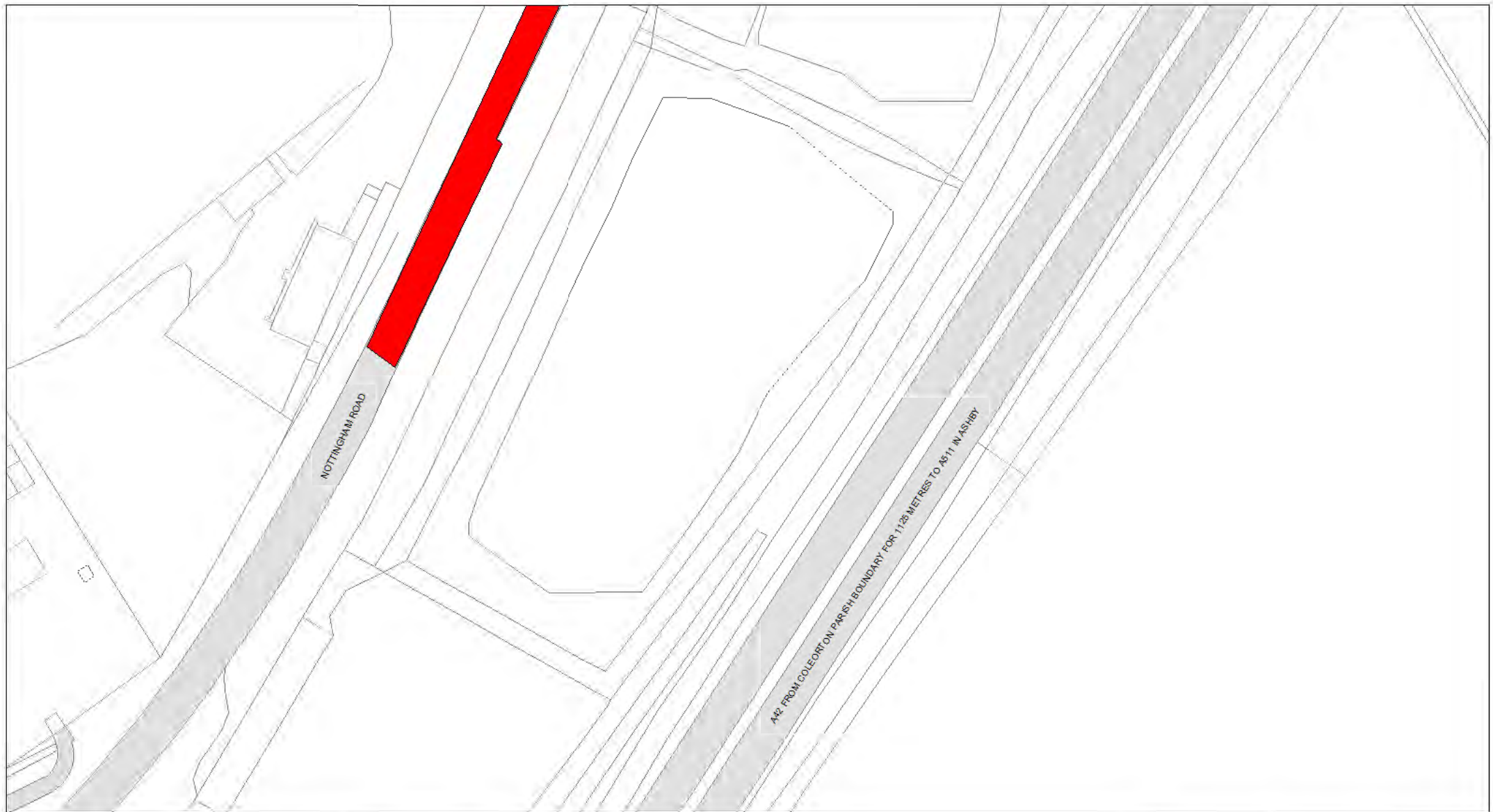
SCALE	1 : 1250
DATE	08/08/2022
DRAWING No.	
DRAWN BY	



SCALE	1 : 1250
DATE	08/08/2022
DRAWING No.	
DRAWN BY	



SCALE	1 : 1250
DATE	08/08/2022
DRAWING No.	
DRAWN BY	



SCALE	1 : 1250
DATE	08/08/2022
DRAWING No.	
DRAWN BY	



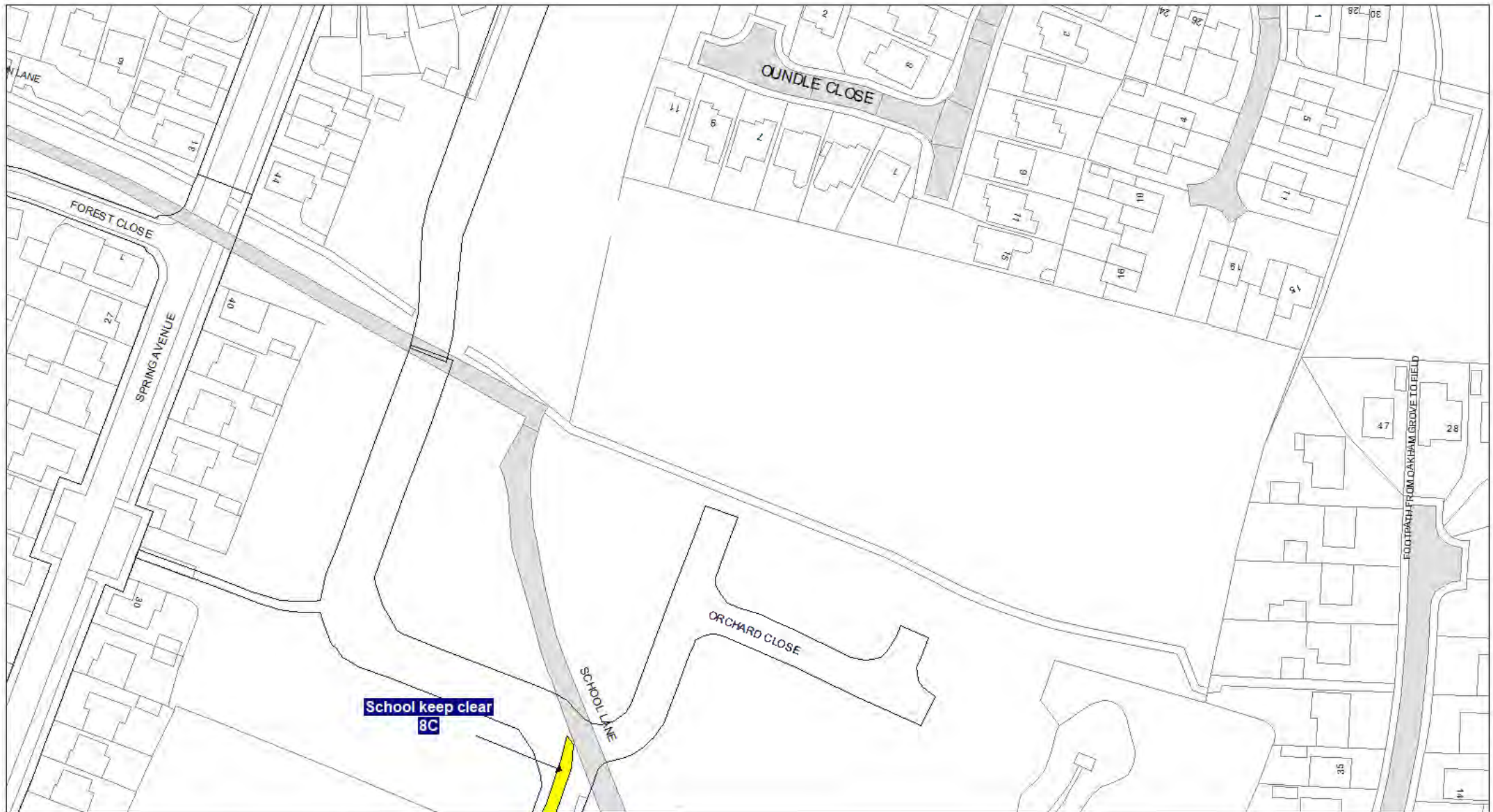
**Leicestershire
County Council**

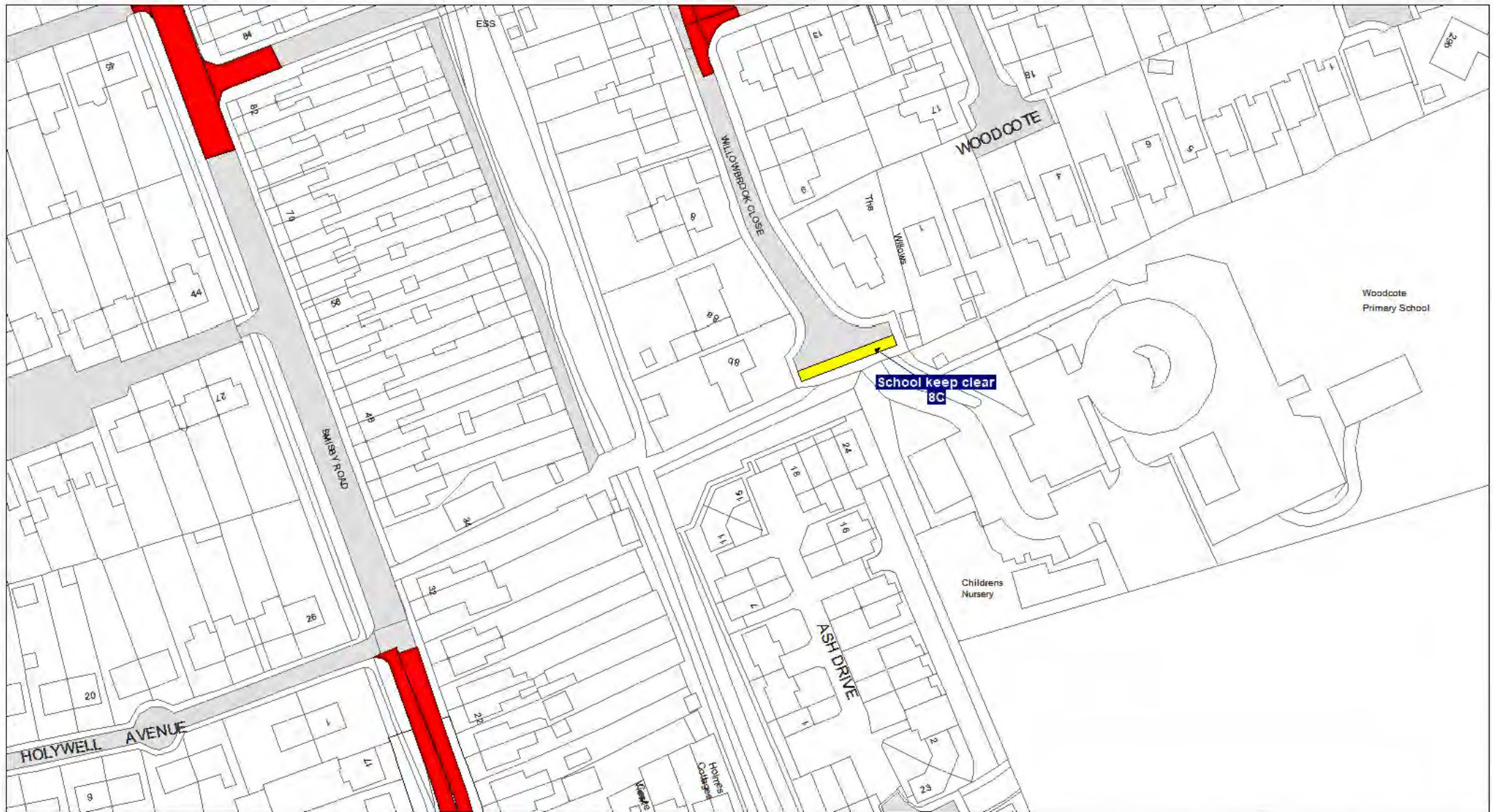
© Crown copyright. All rights reserved
Leicestershire County Council
Licence No. 100019271 2022

Tile Ref: GA50

SCALE	1 : 1250
DATE	08/08/2022
DRAWING No.	
DRAWN BY	







**Leicestershire
County Council**

Tile Ref: GB31

© Crown copyright. All rights reserved
Leicestershire County Council
Licence No. 100019271 2022

SCALE	1 : 1250
DATE	08/08/2022
DRAWING No.	
DRAWN BY	



SCALE	1 : 1250
DATE	08/08/2022
DRAWING No.	
DRAWN BY	



SCALE	1 : 1250
DATE	08/08/2022
DRAWING No.	
DRAWN BY	



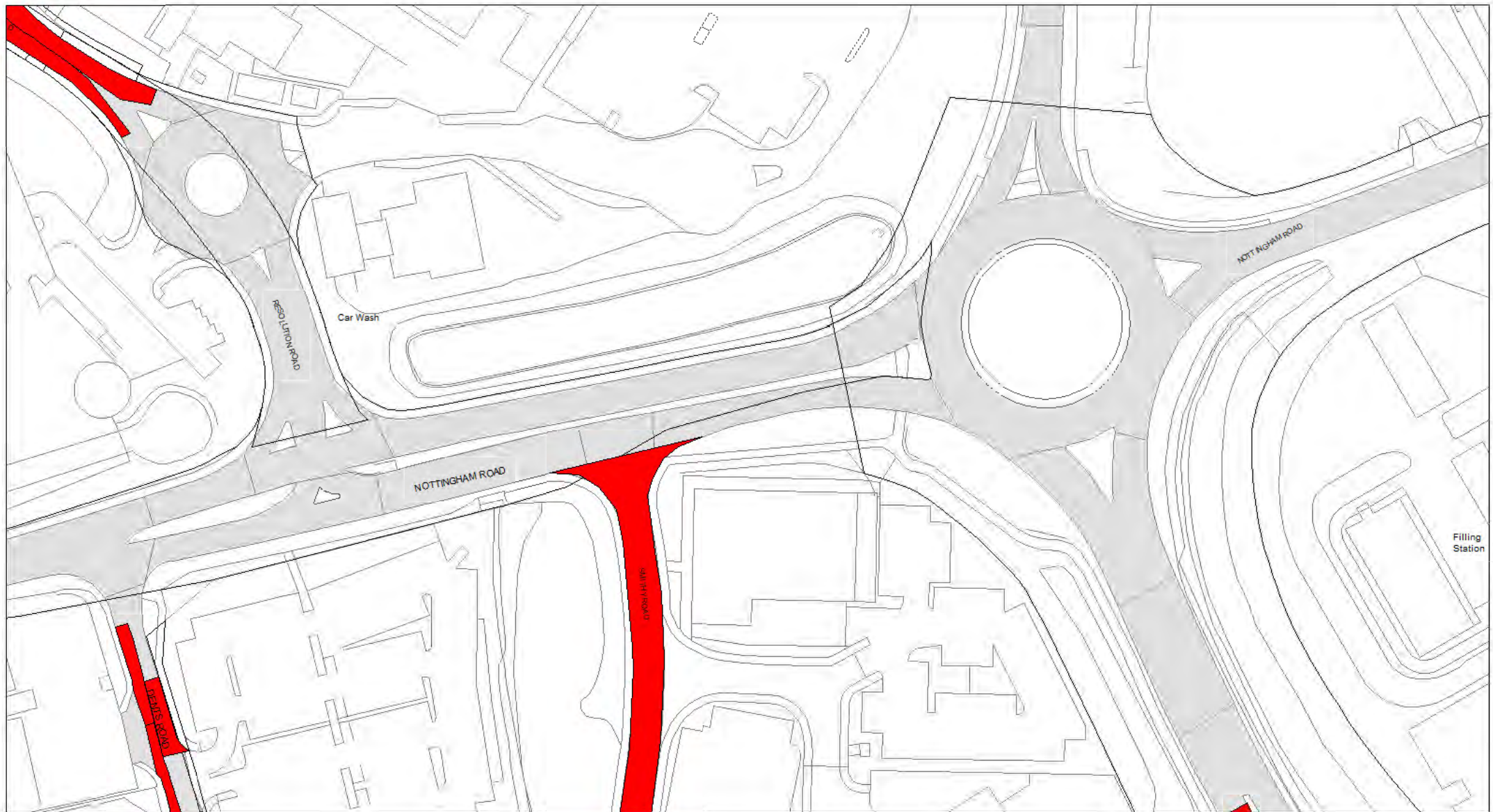
**Leicestershire
County Council**

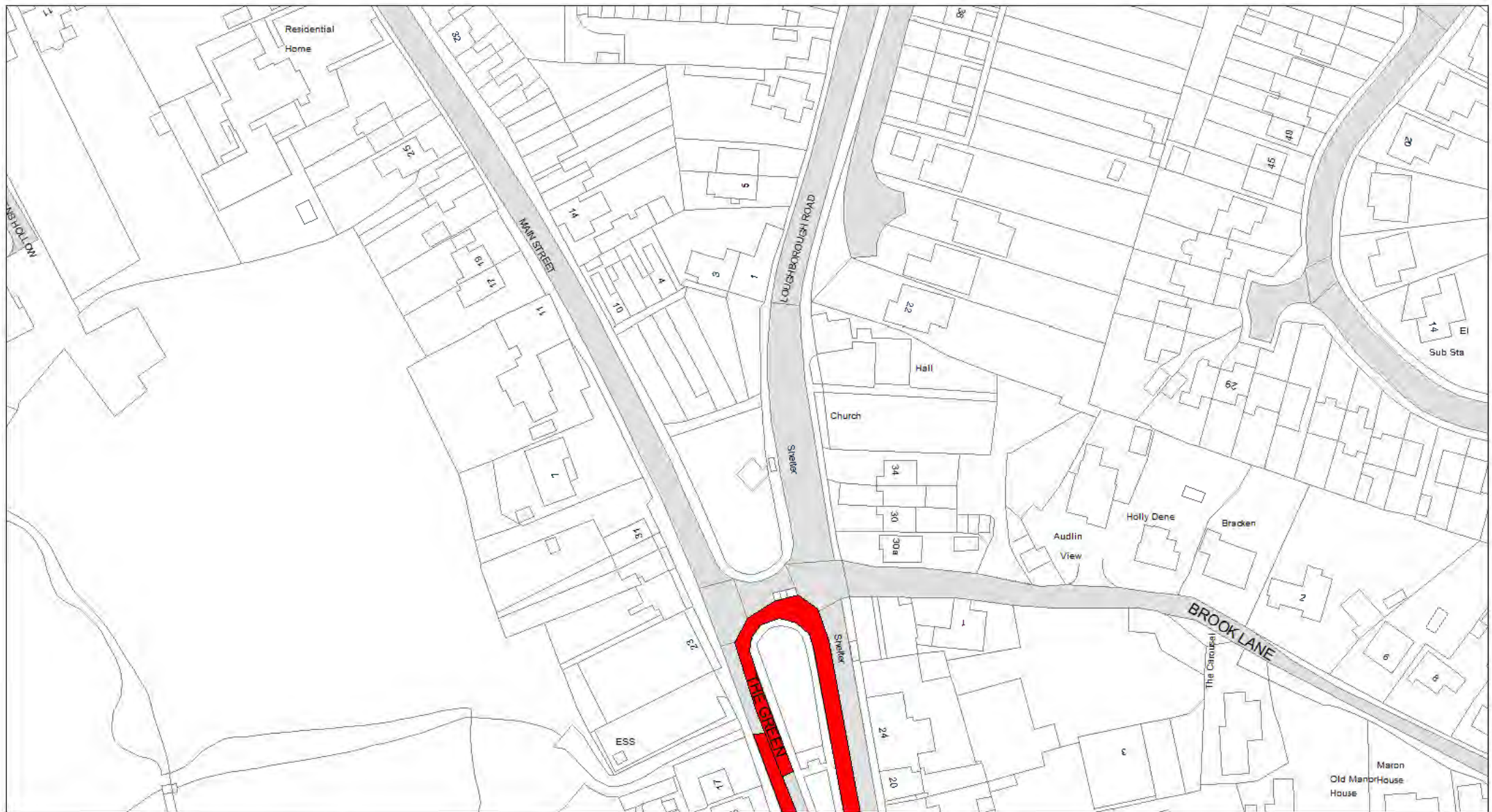
© Crown copyright. All rights reserved
Leicestershire County Council
Licence No. 100019271 2022

Tile Ref: GC31

SCALE	1 : 1250
DATE	08/08/2022
DRAWING No.	
DRAWN BY	



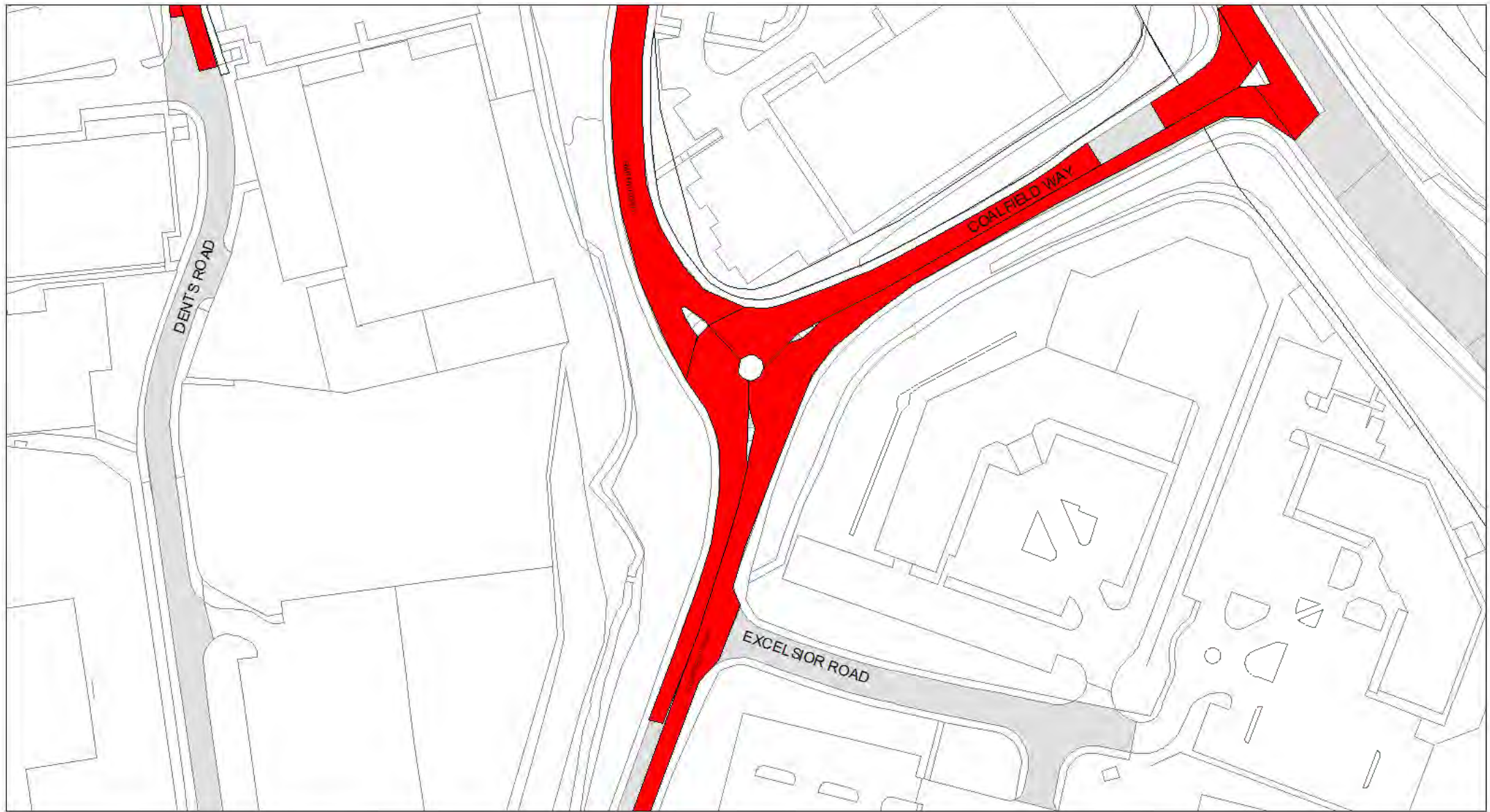




SCALE	1 : 1250
DATE	08/08/2022
DRAWING No.	
DRAWN BY	





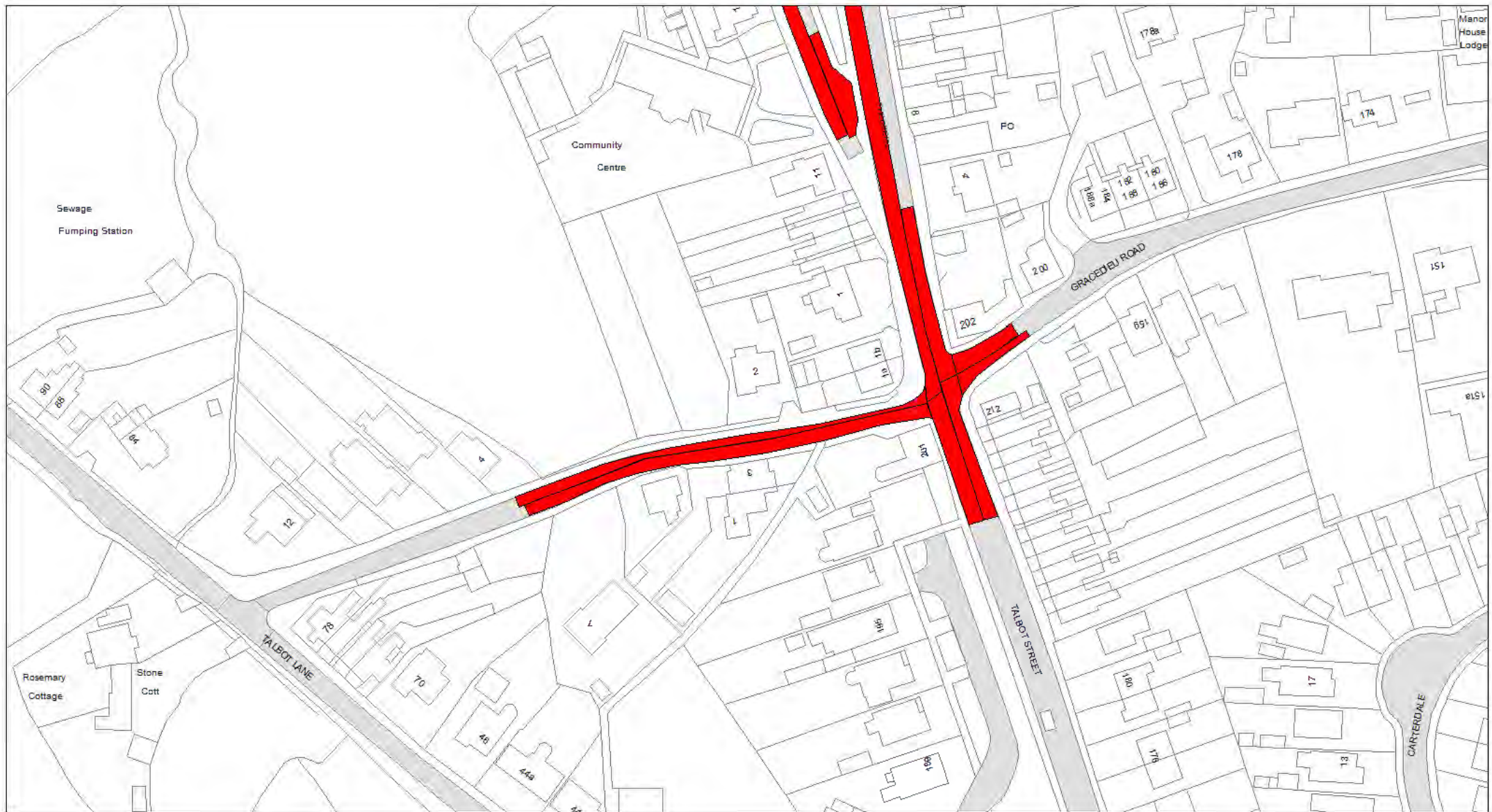


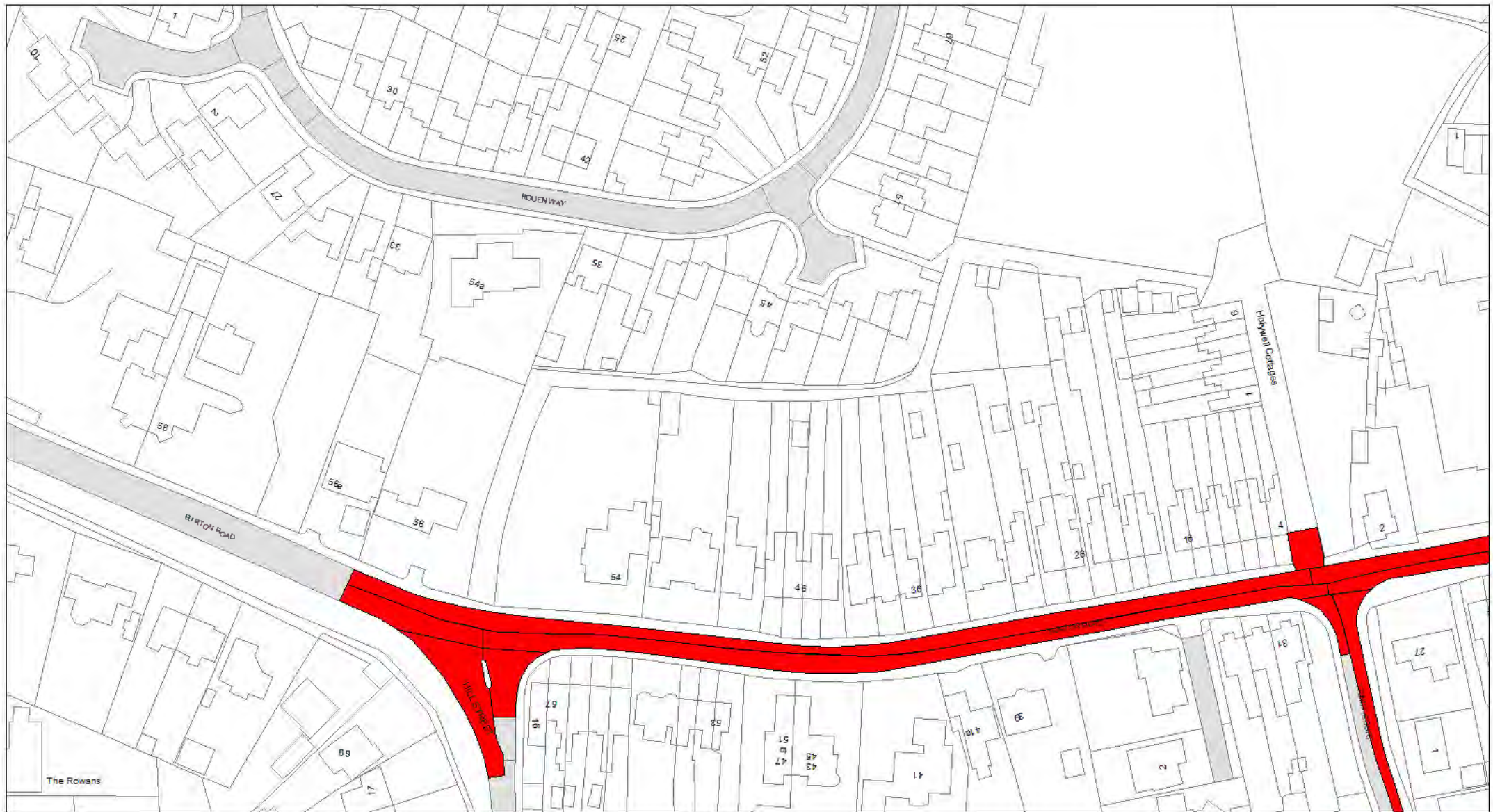
**Leicestershire
County Council**

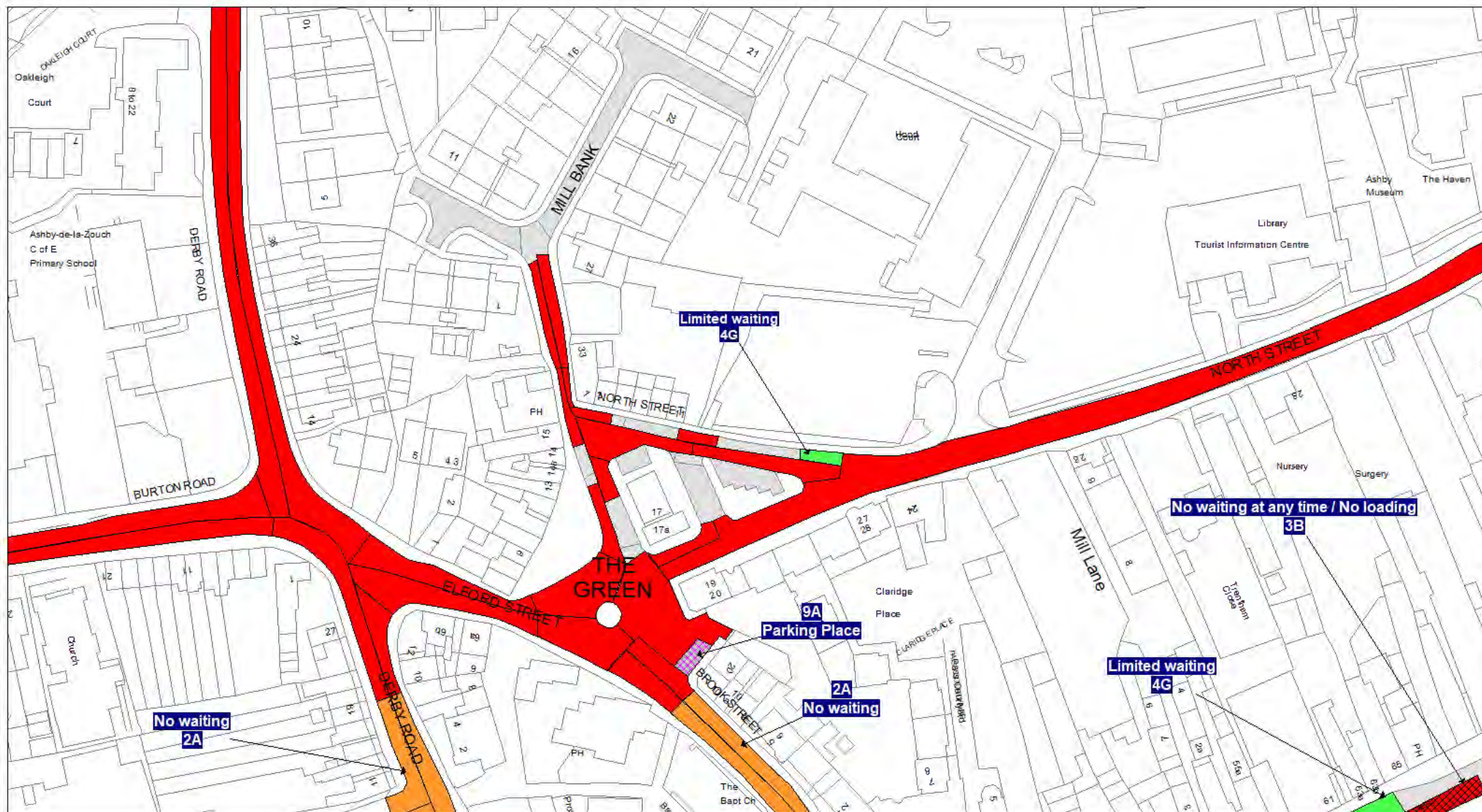
© Crown copyright. All rights reserved
Leicestershire County Council
Licence No. 100019271 2022

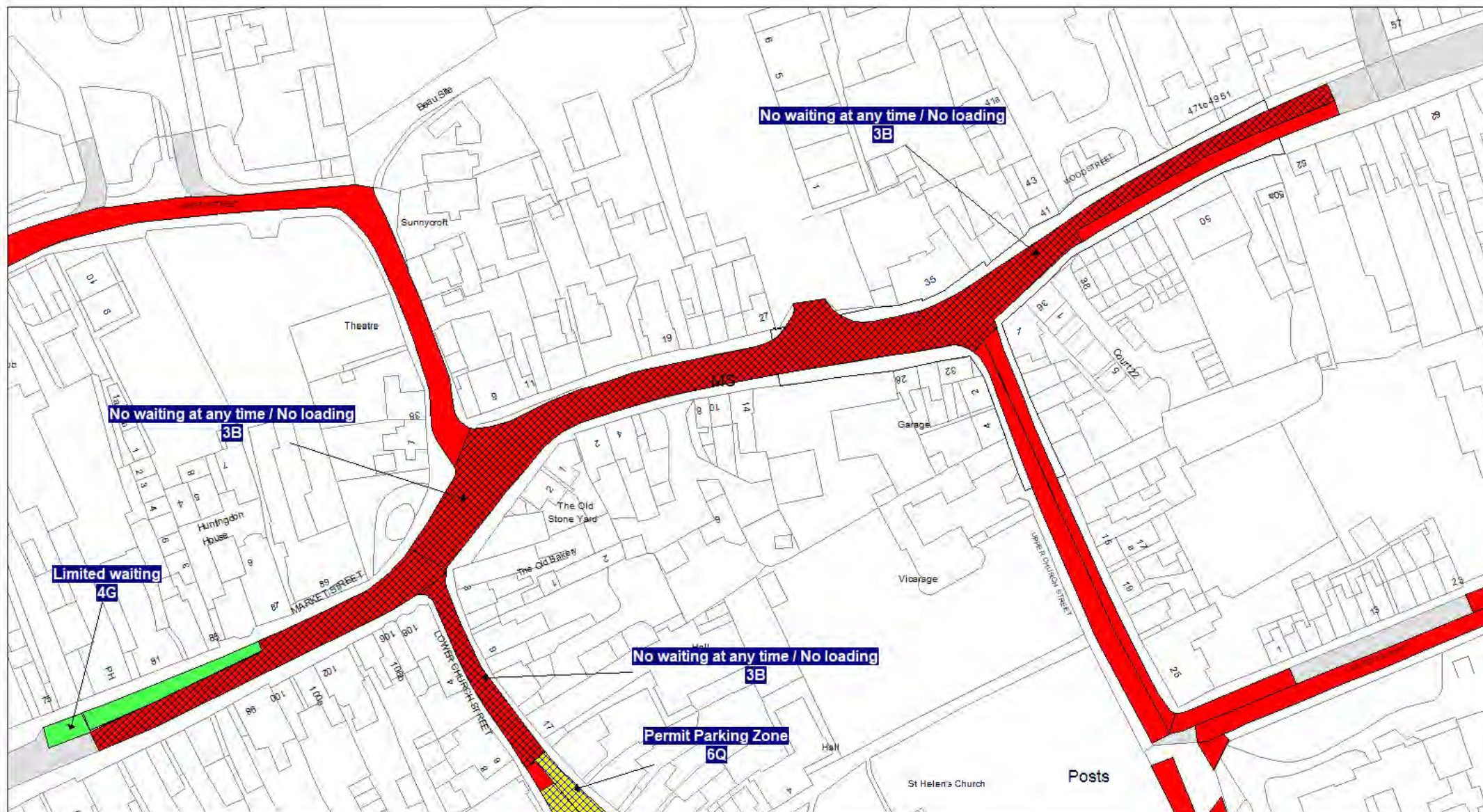
Tile Ref: GD35

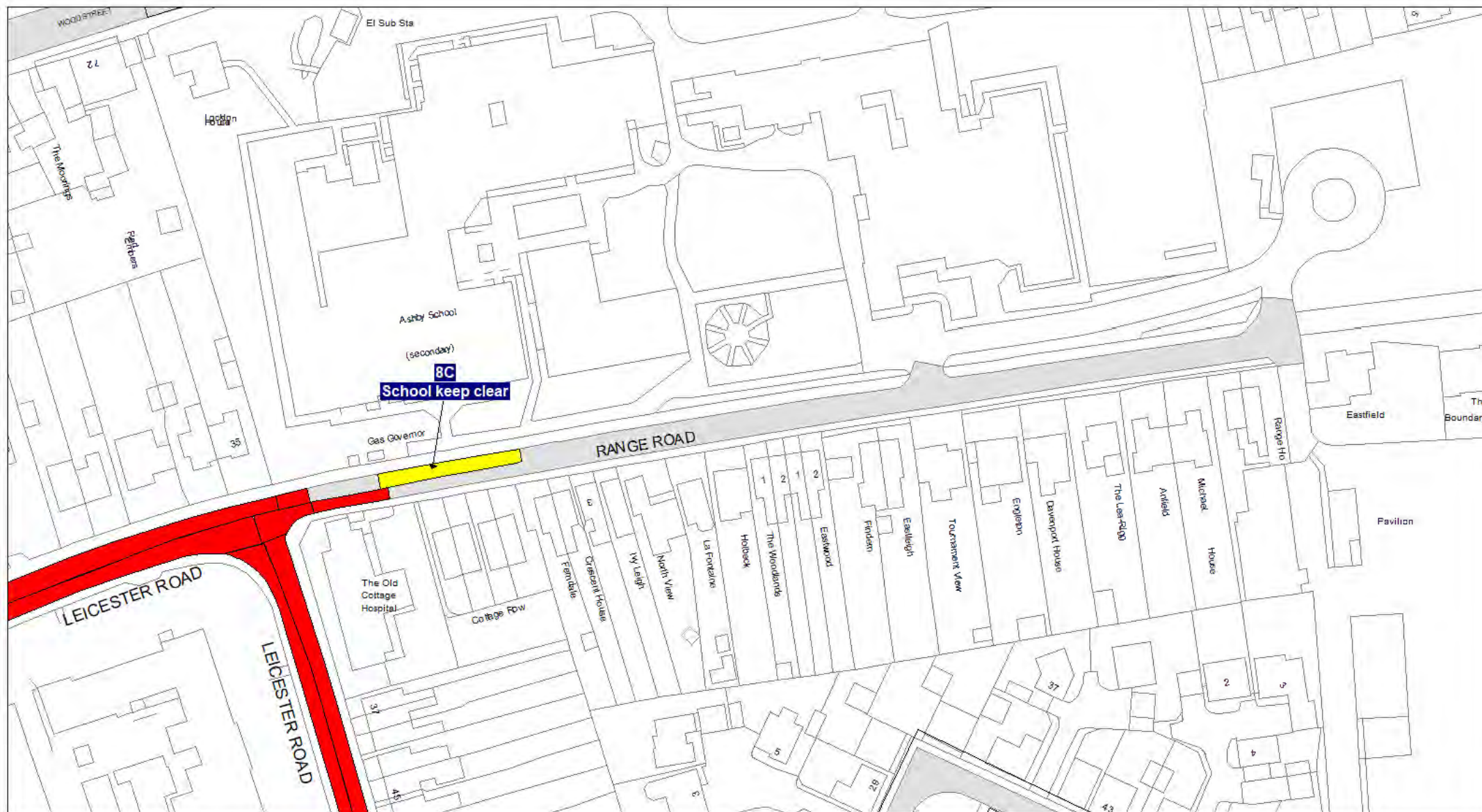
SCALE	1 : 1250
DATE	08/08/2022
DRAWING No.	
DRAWN BY	

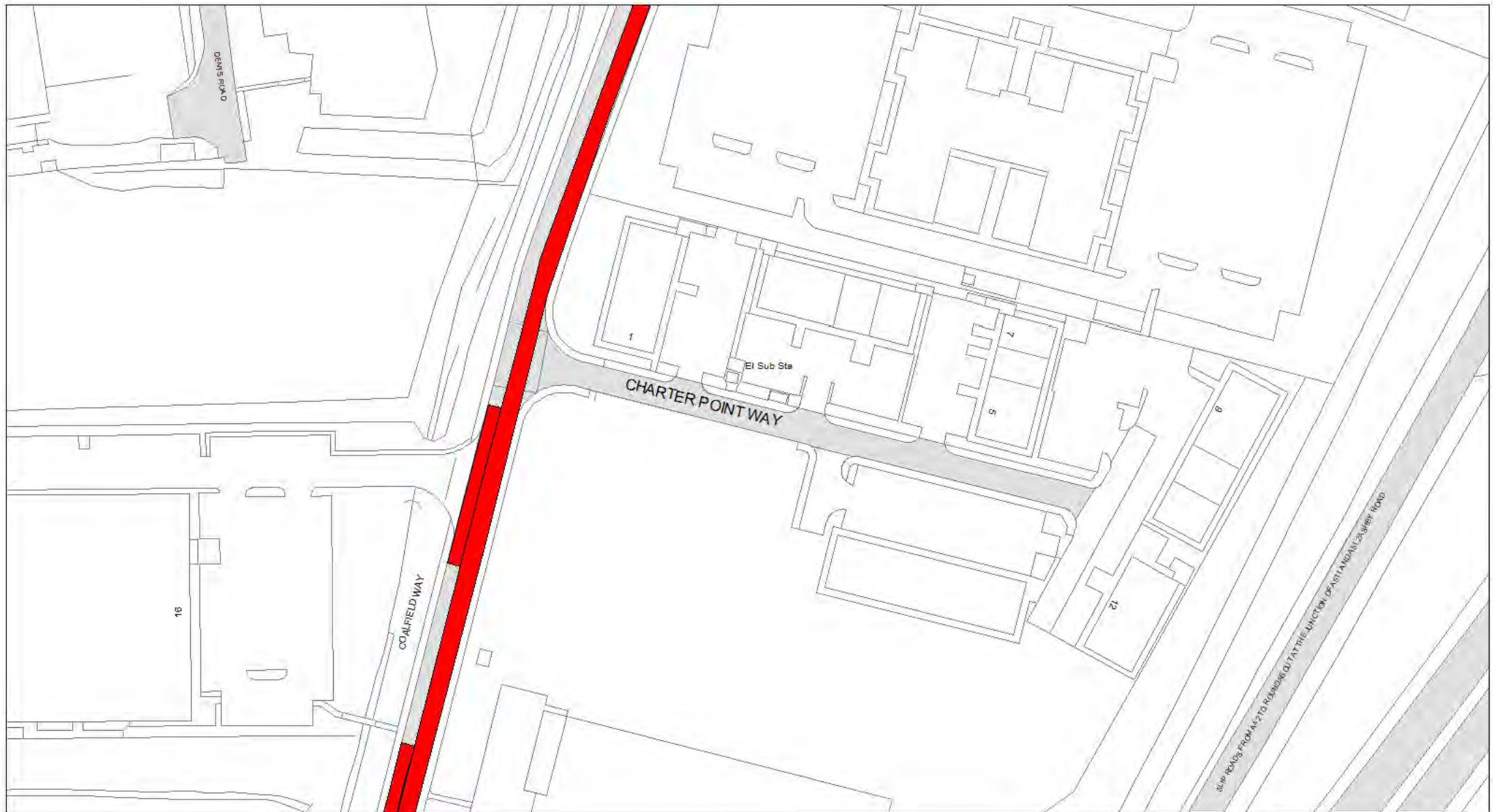










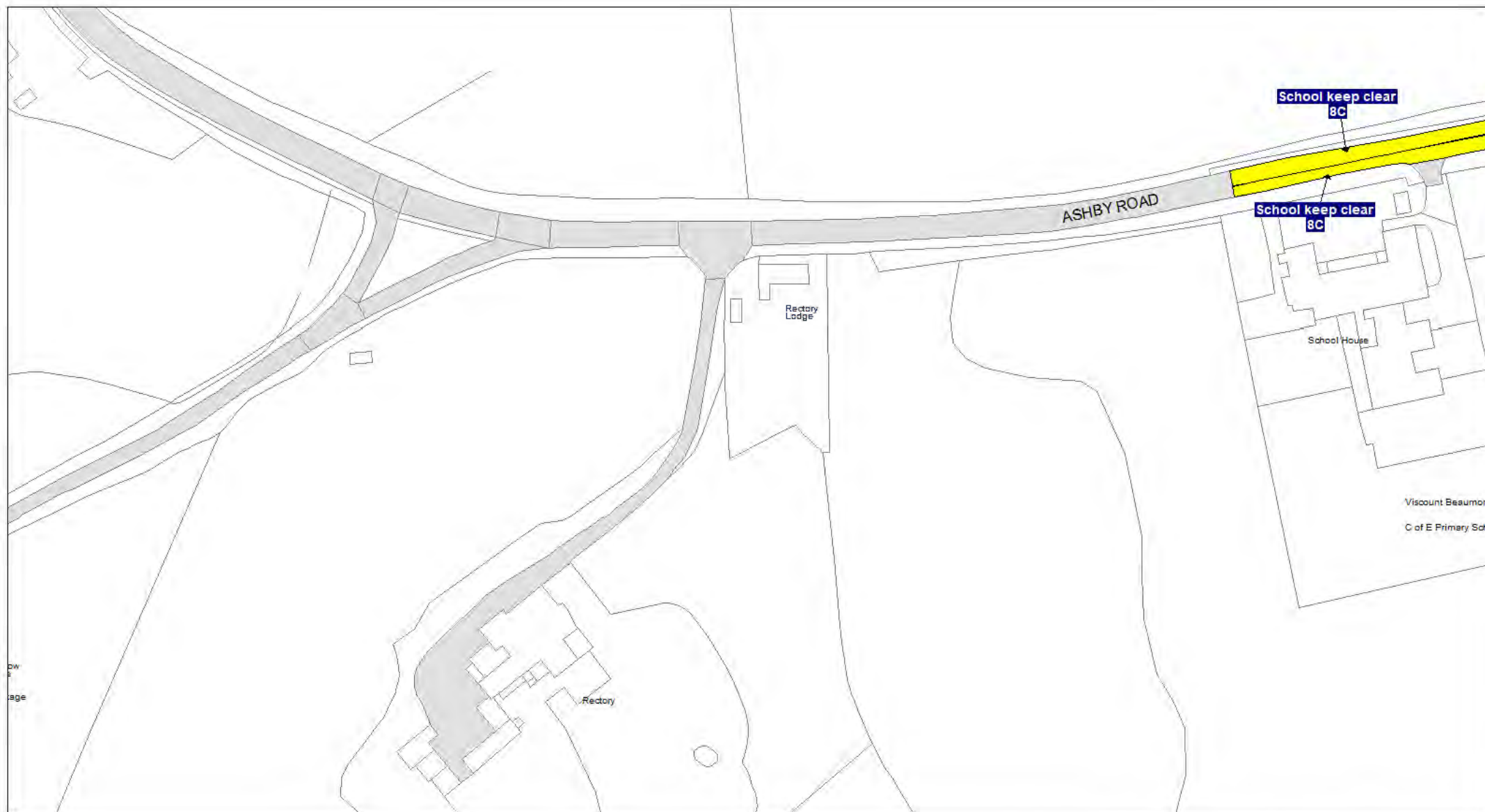


**Leicestershire
County Council**

© Crown copyright. All rights reserved
Leicestershire County Council
Licence No. 100019271 2022

Tile Ref: GE35

SCALE	1 : 1250
DATE	08/08/2022
DRAWING No.	
DRAWN BY	



SCALE	1 : 1250
DATE	08/08/2022
DRAWING No.	
DRAWN BY	

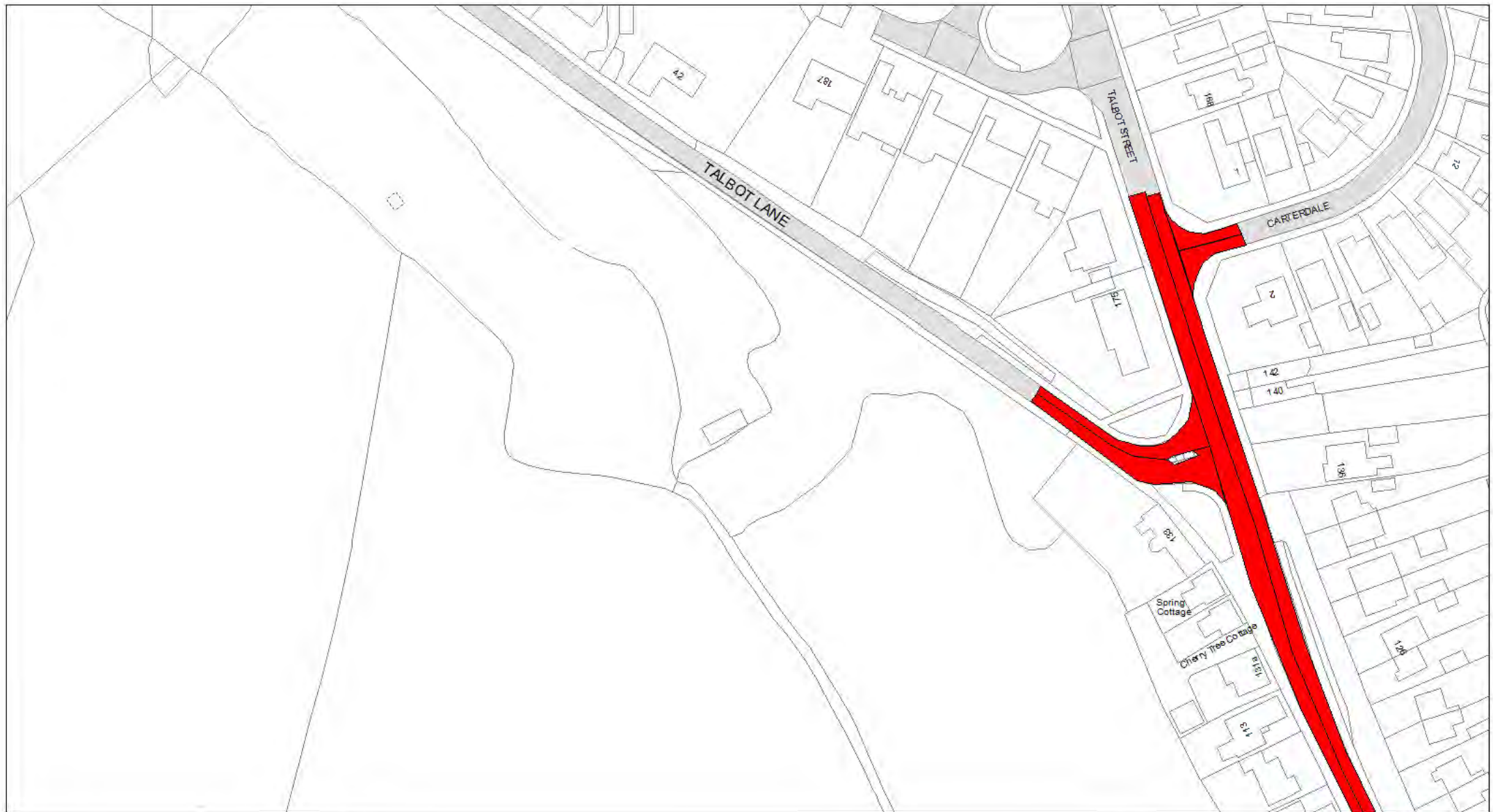


**Leicestershire
County Council**

© Crown copyright. All rights reserved
Leicestershire County Council
Licence No. 100019271 2022

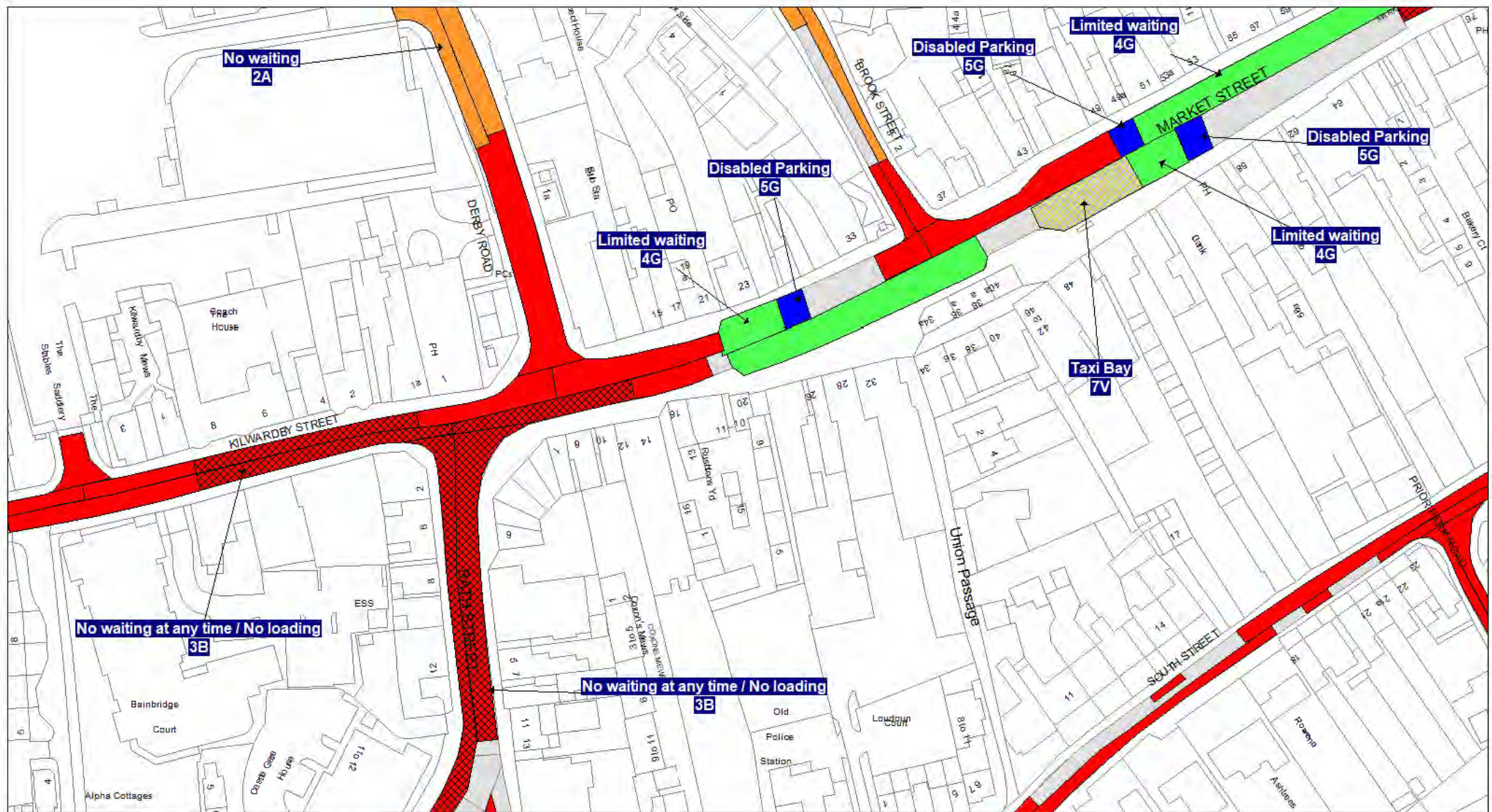
Tile Ref: GE43

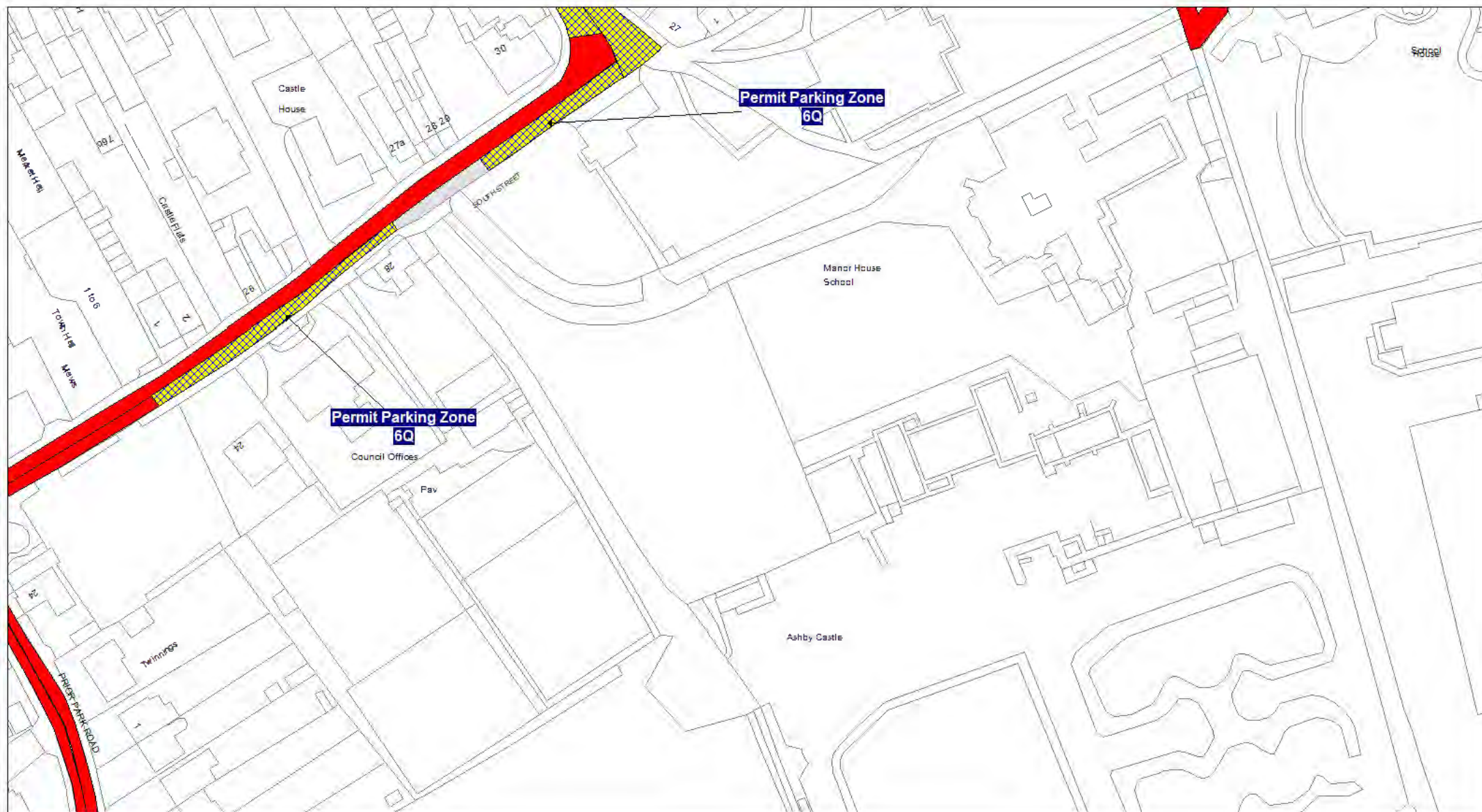
SCALE	1 : 1250
DATE	08/08/2022
DRAWING No.	
DRAWN BY	



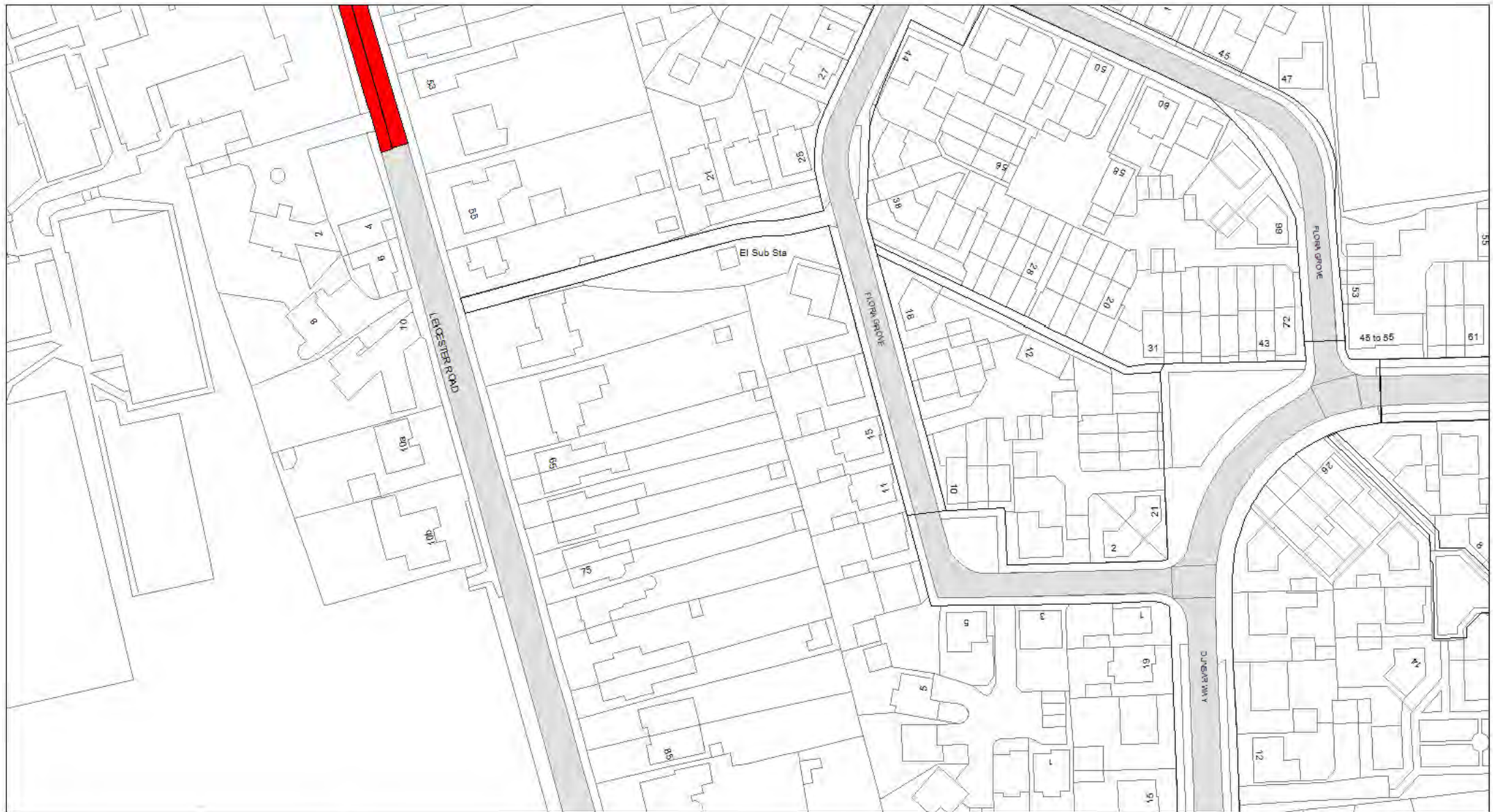
SCALE	1 : 1250
DATE	08/08/2022
DRAWING No.	
DRAWN BY	





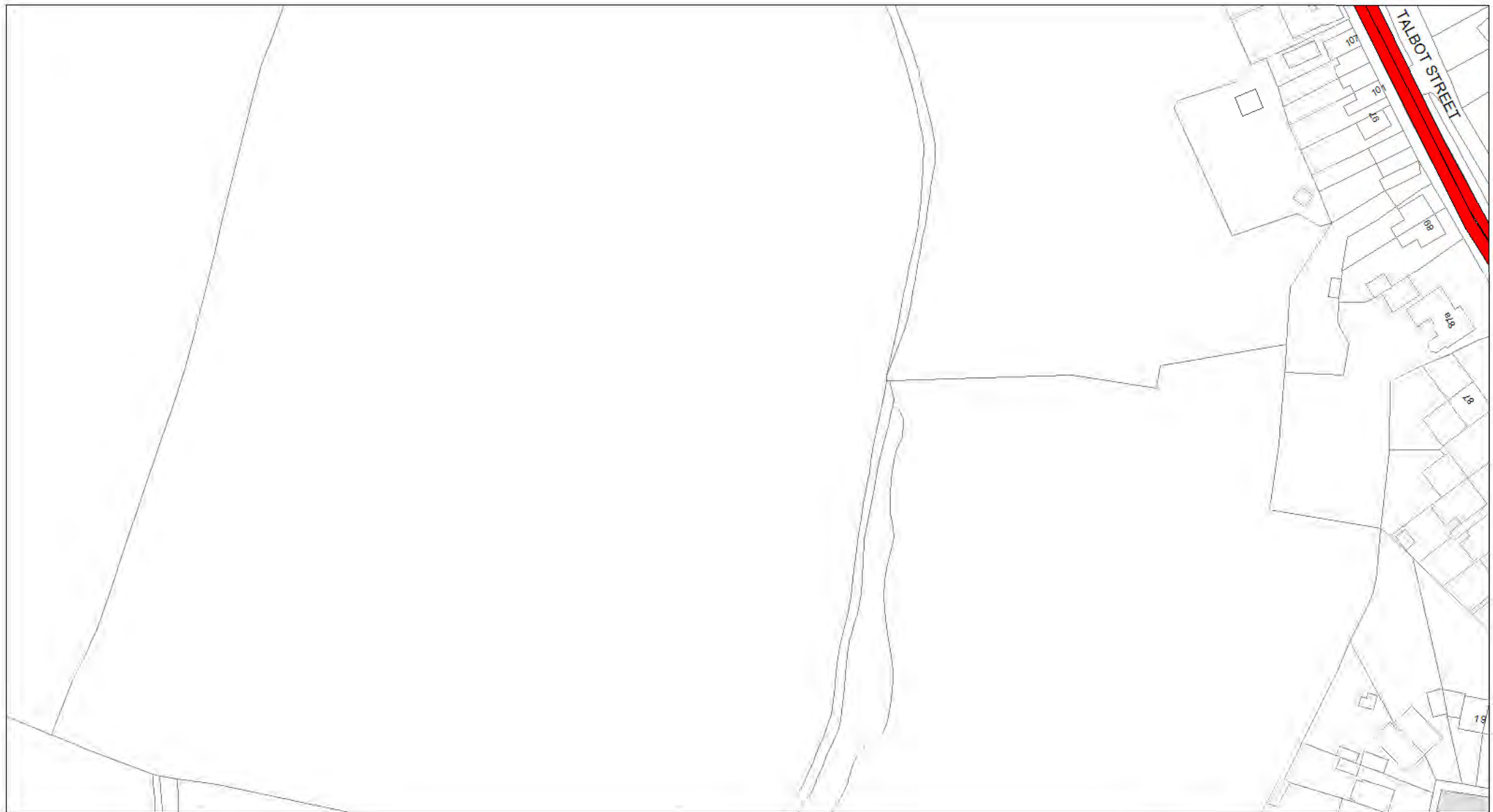


SCALE	1 : 1250
DATE	08/08/2022
DRAWING No.	
DRAWN BY	

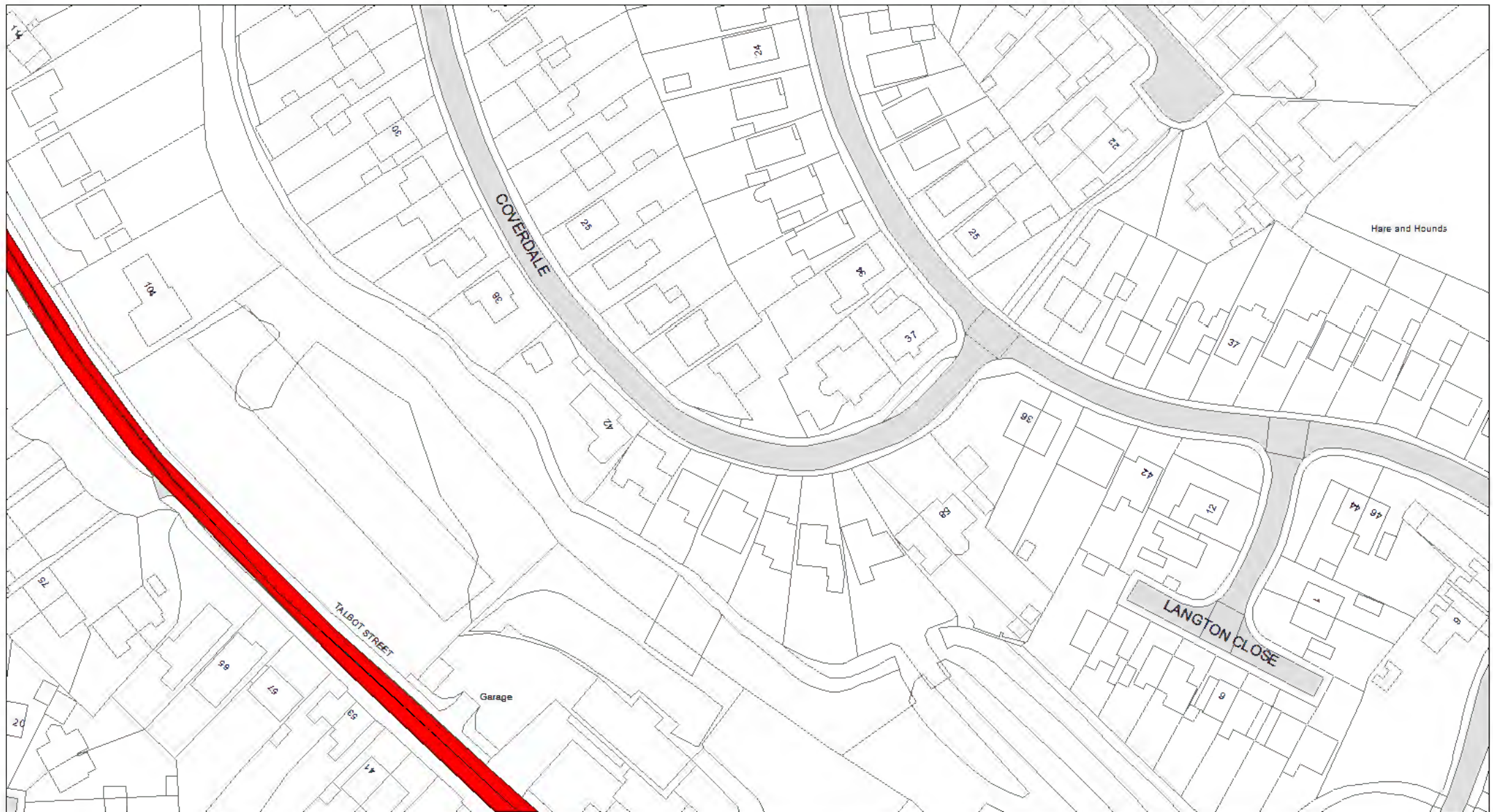




SCALE	1 : 1250
DATE	08/08/2022
DRAWING No.	
DRAWN BY	



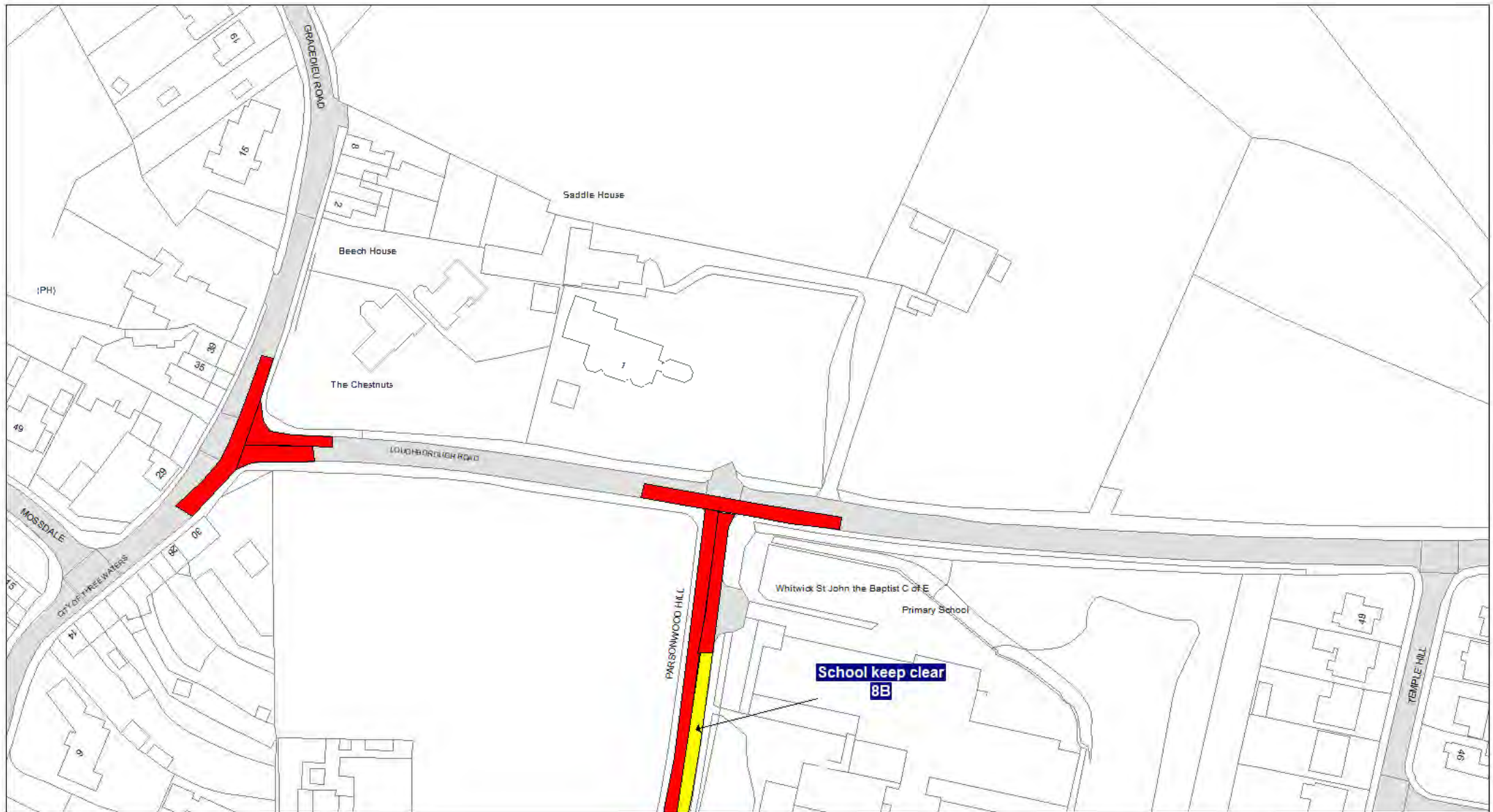
SCALE	1 : 1250
DATE	08/08/2022
DRAWING No.	
DRAWN BY	

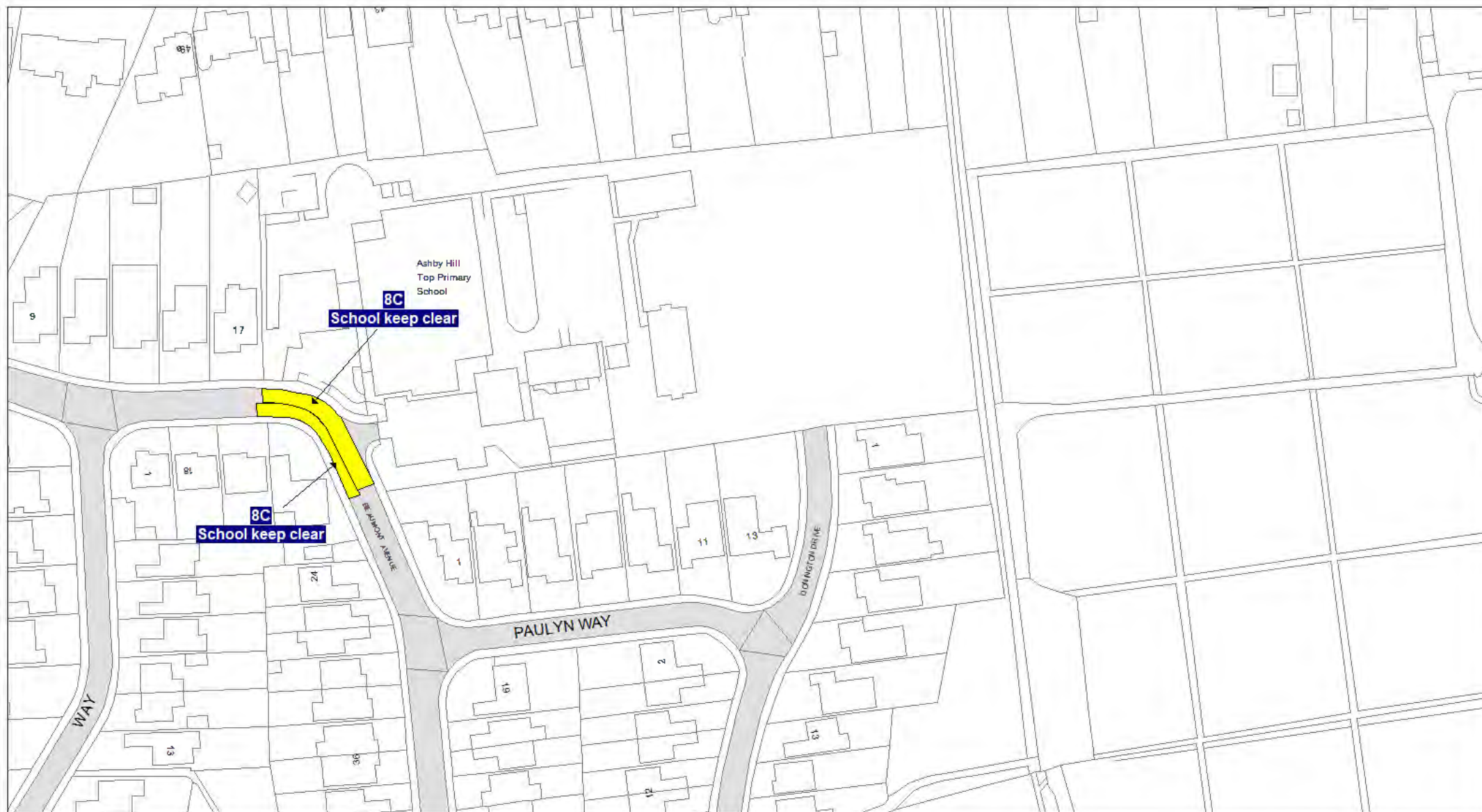


© Crown copyright. All rights reserved
Leicestershire County Council
Licence No. 100019271 2022

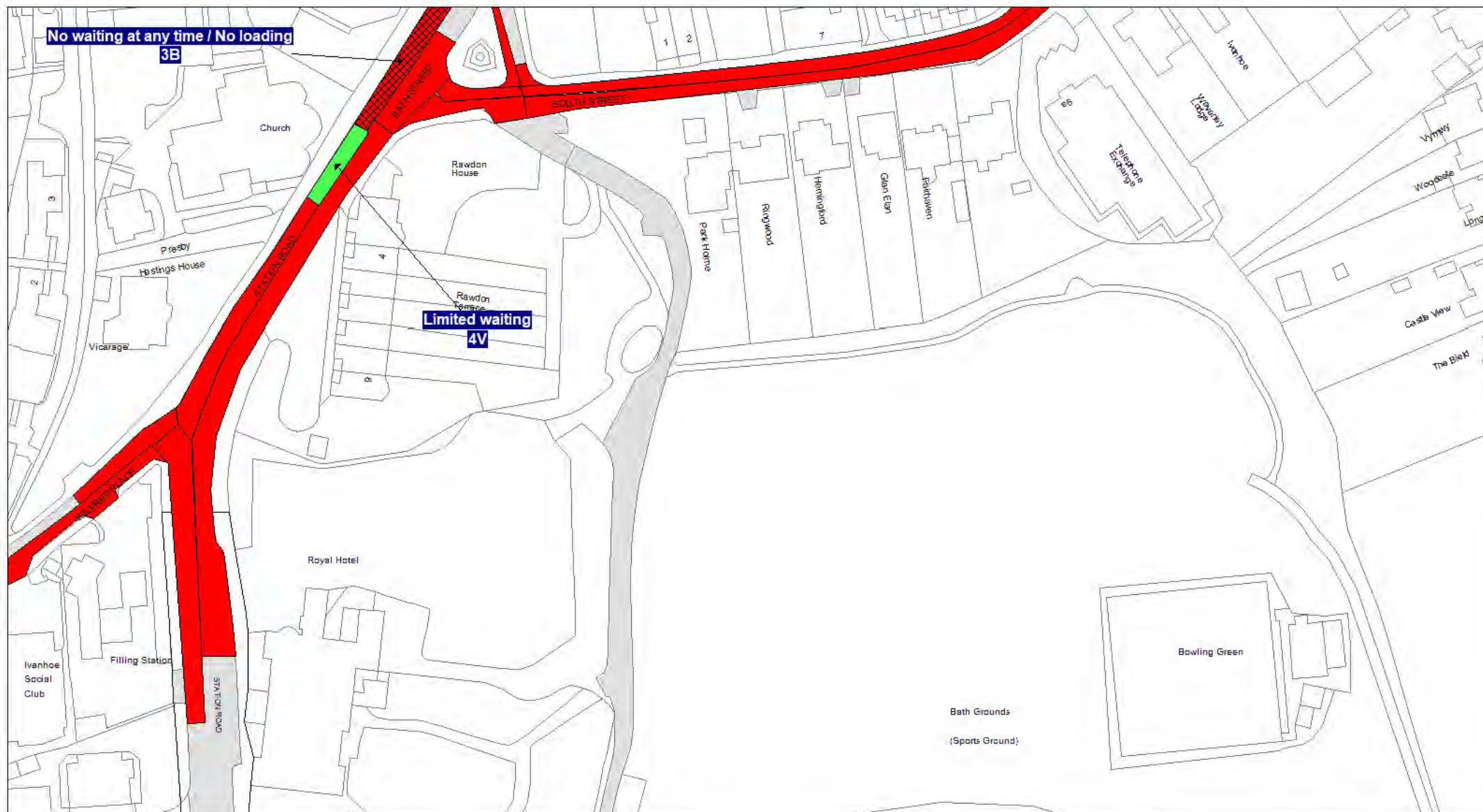
Tile Ref: GF52

SCALE	1 : 1250
DATE	08/08/2022
DRAWING No.	
DRAWN BY	

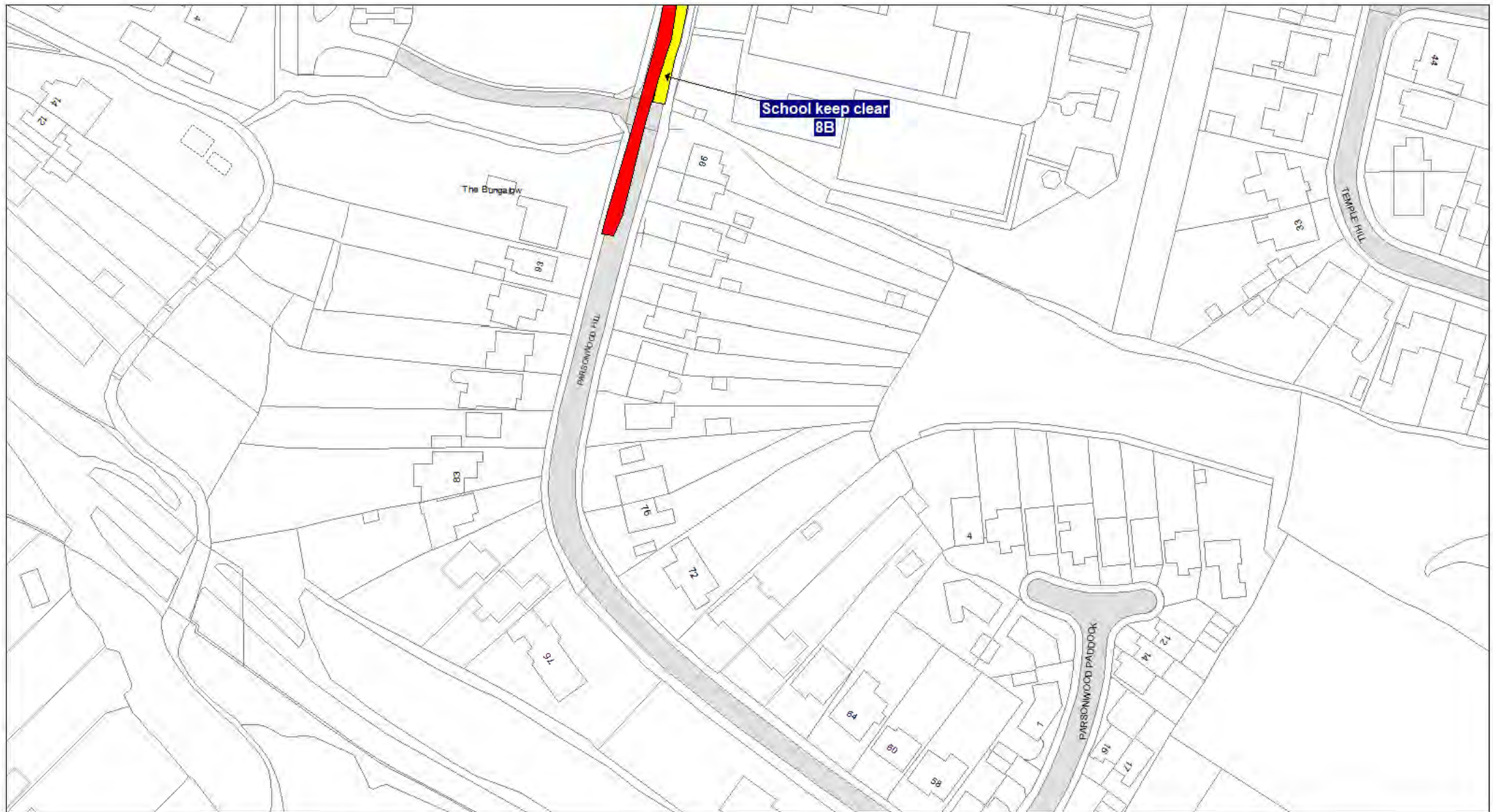




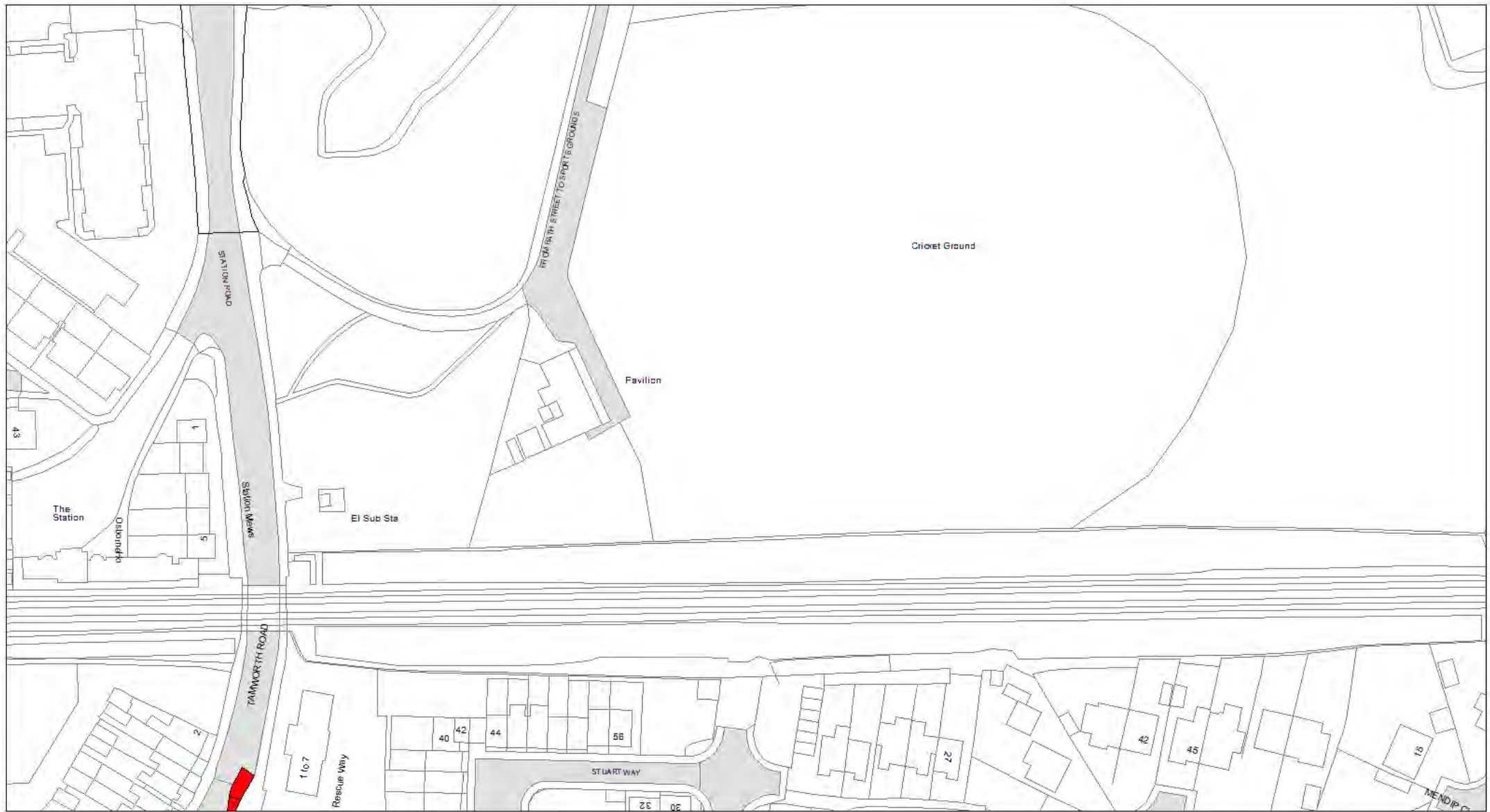




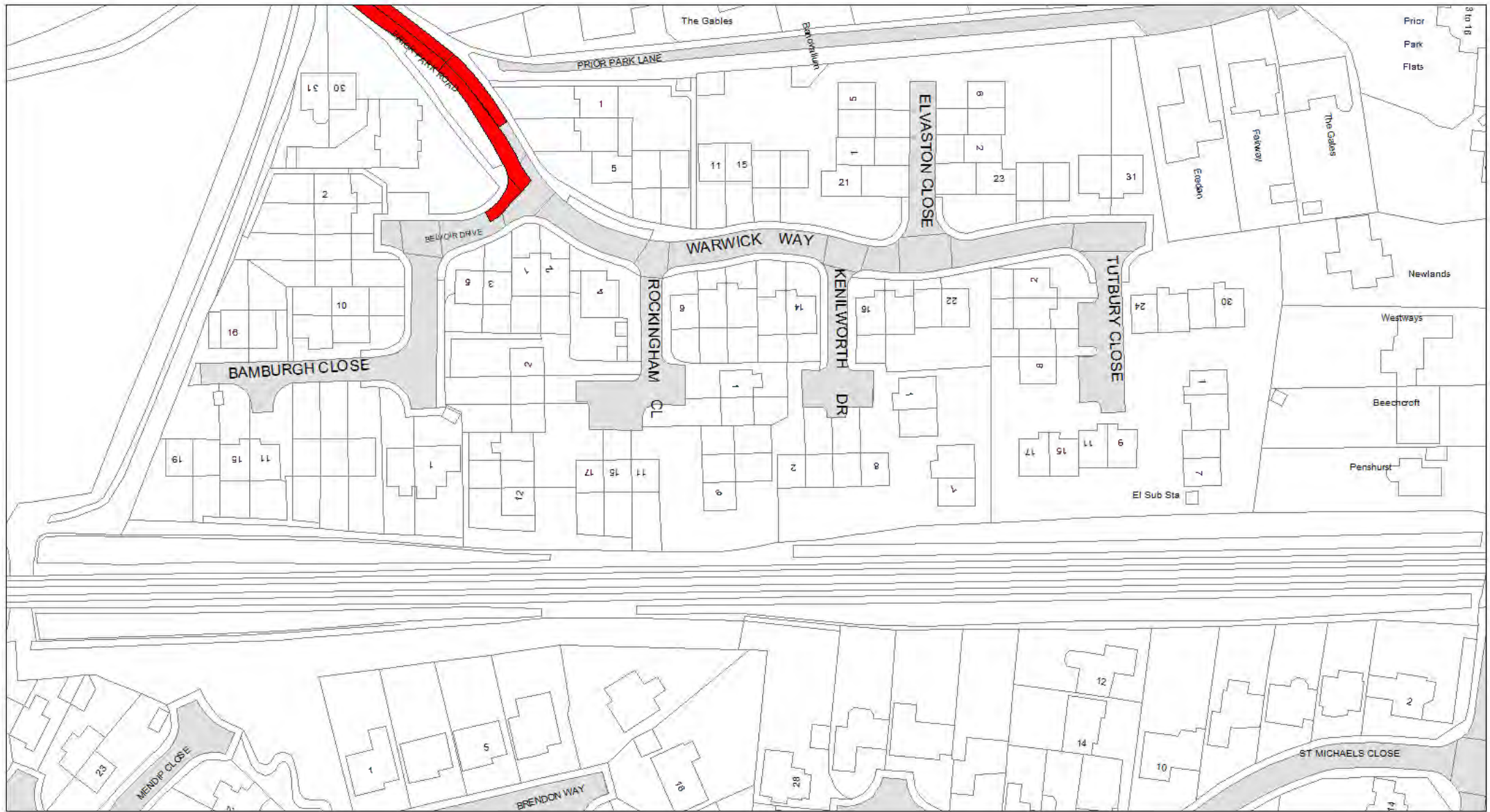








SCALE	1 : 1250
DATE	08/08/2022
DRAWING No.	
DRAWN BY	





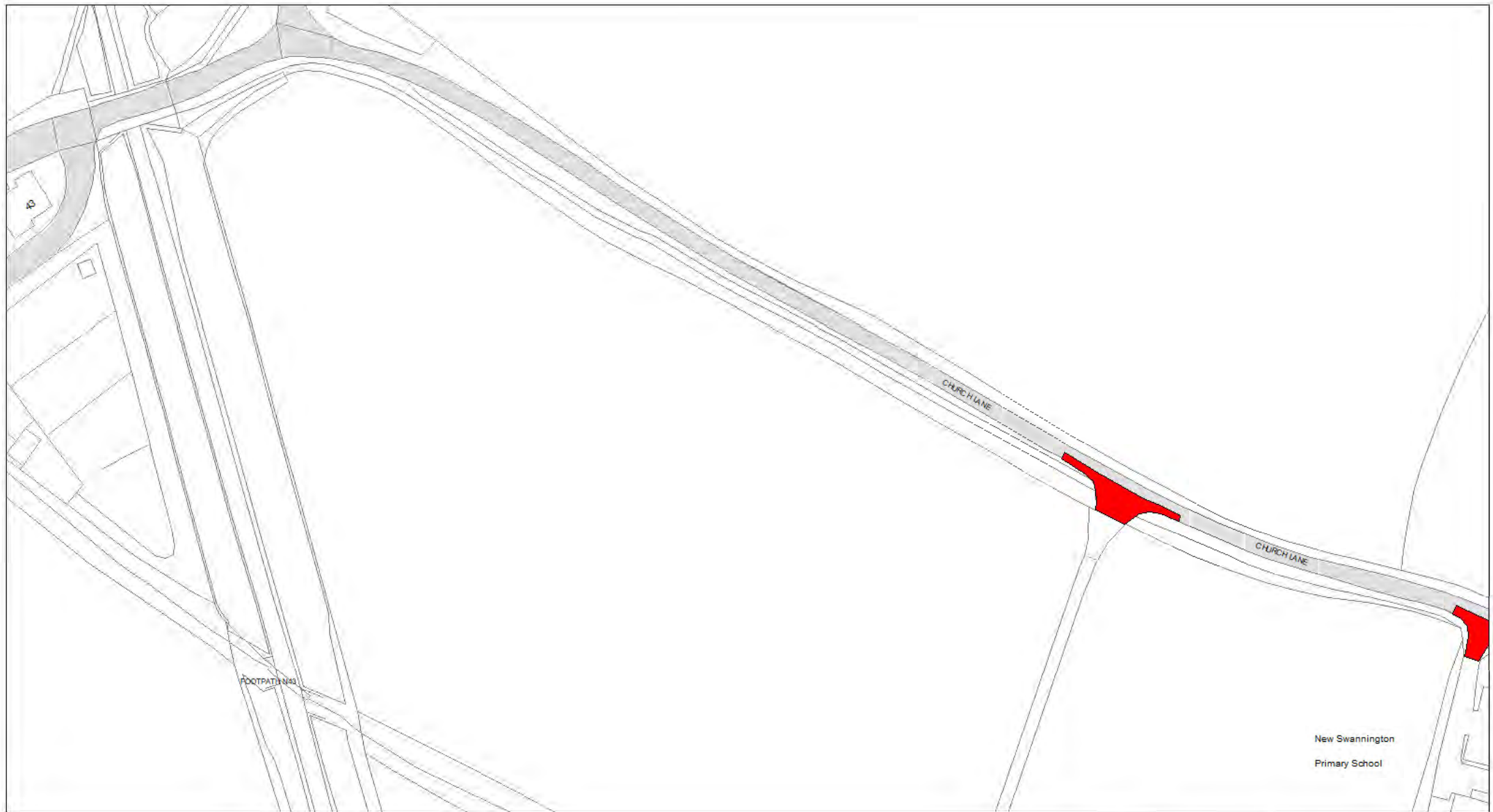
SCALE	1 : 1250
DATE	08/08/2022
DRAWING No.	
DRAWN BY	



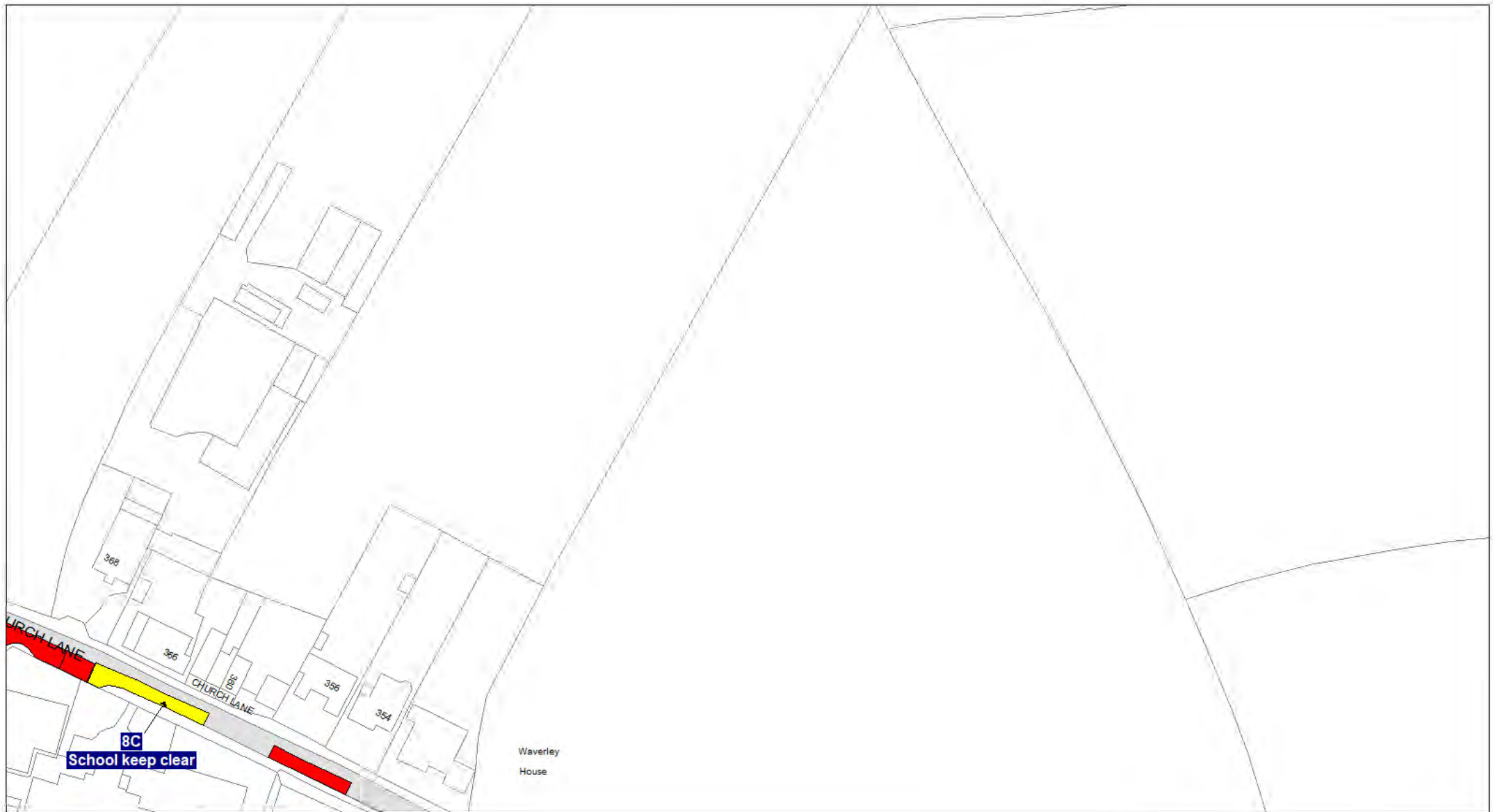




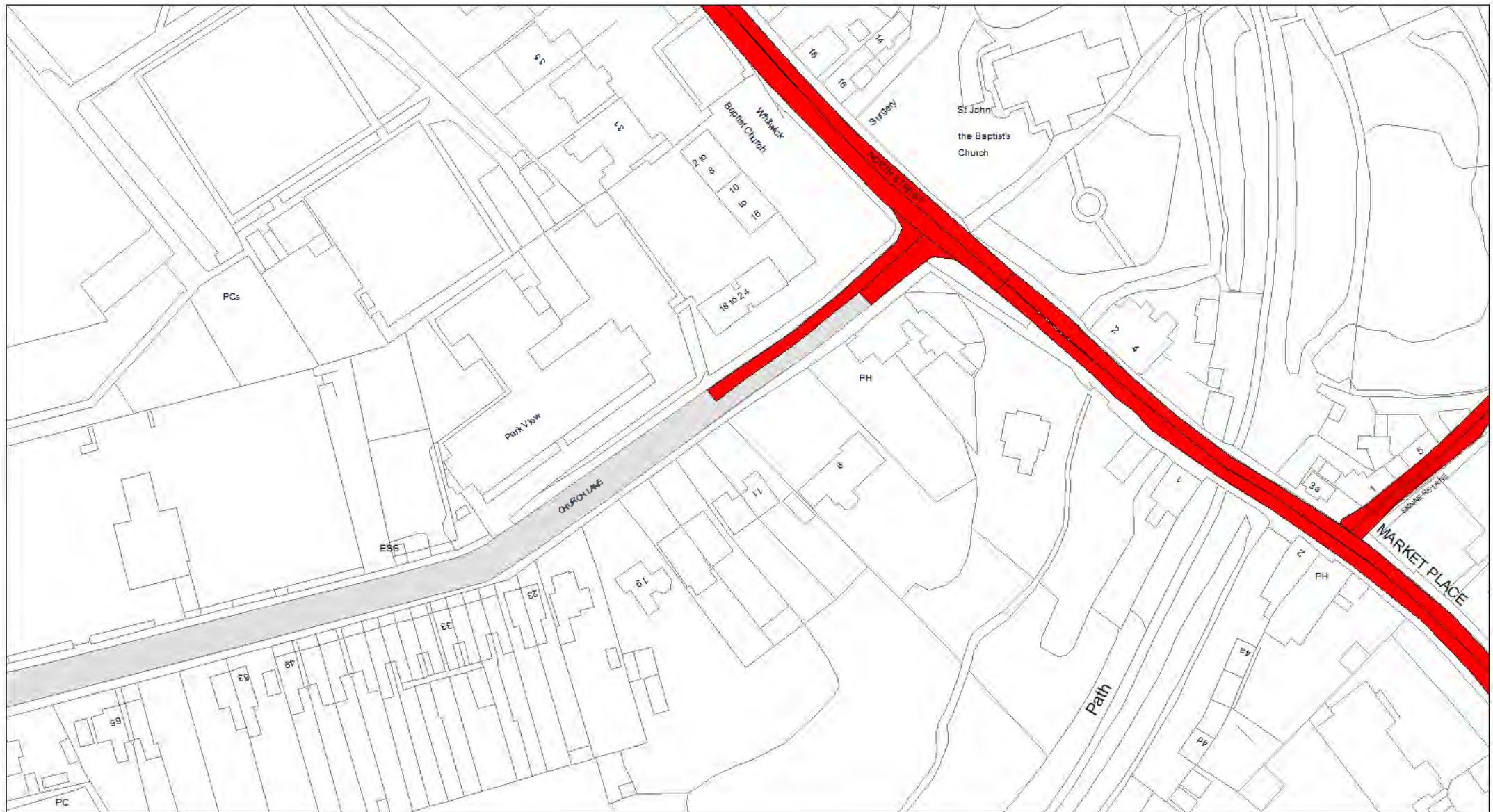




SCALE	1 : 1250
DATE	08/08/2022
DRAWING No.	
DRAWN BY	



SCALE	1 : 1250
DATE	08/08/2022
DRAWING No.	
DRAWN BY	



SCALE	1 : 1250
DATE	08/08/2022
DRAWING No.	
DRAWN BY	

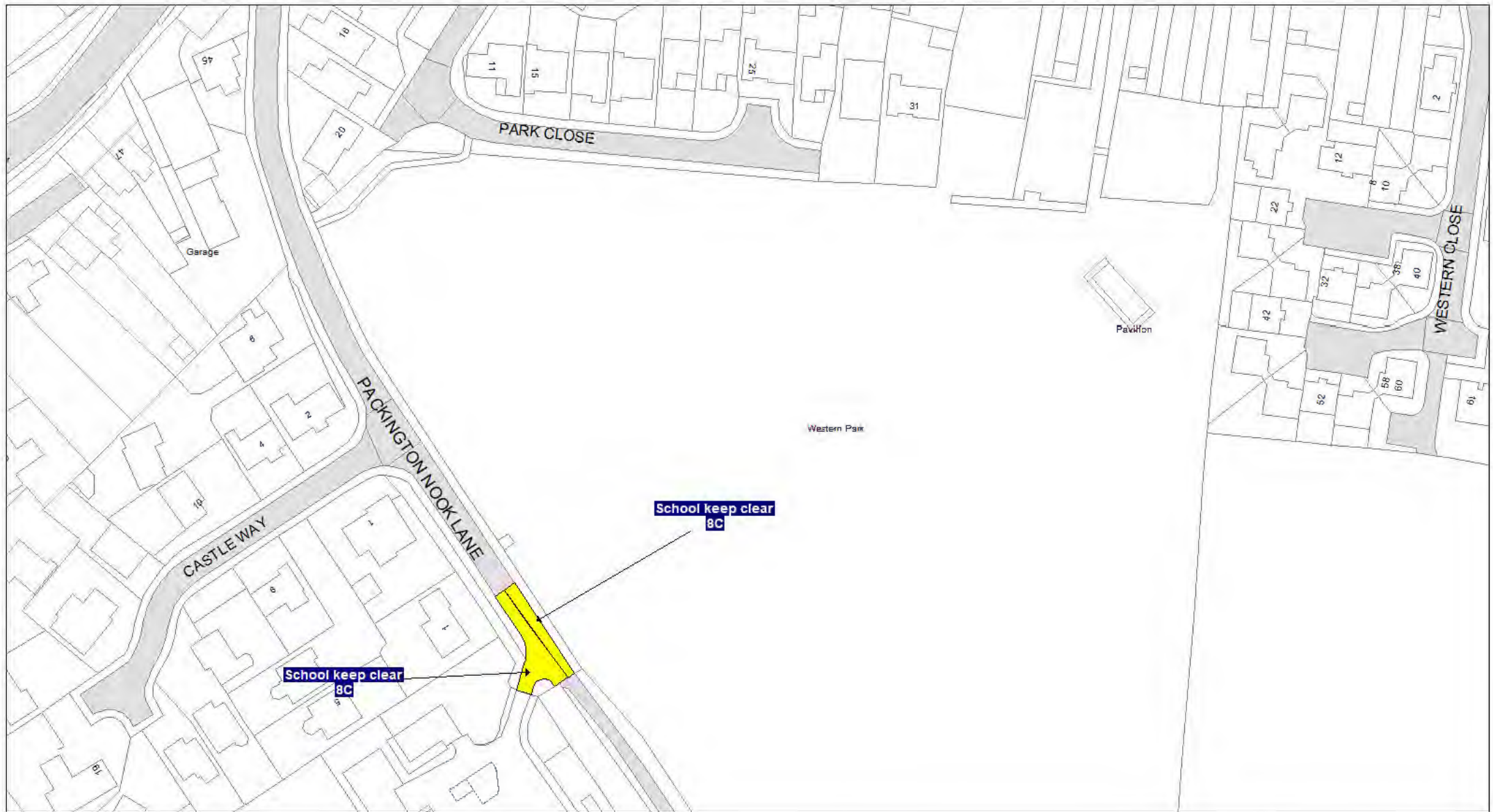


**Leicestershire
County Council**

© Crown copyright. All rights reserved
Leicestershire County Council
Licence No. 100019271 2022

Tile Ref: GI54


SCALE	1 : 1250
DATE	08/08/2022
DRAWING No.	
DRAWN BY	



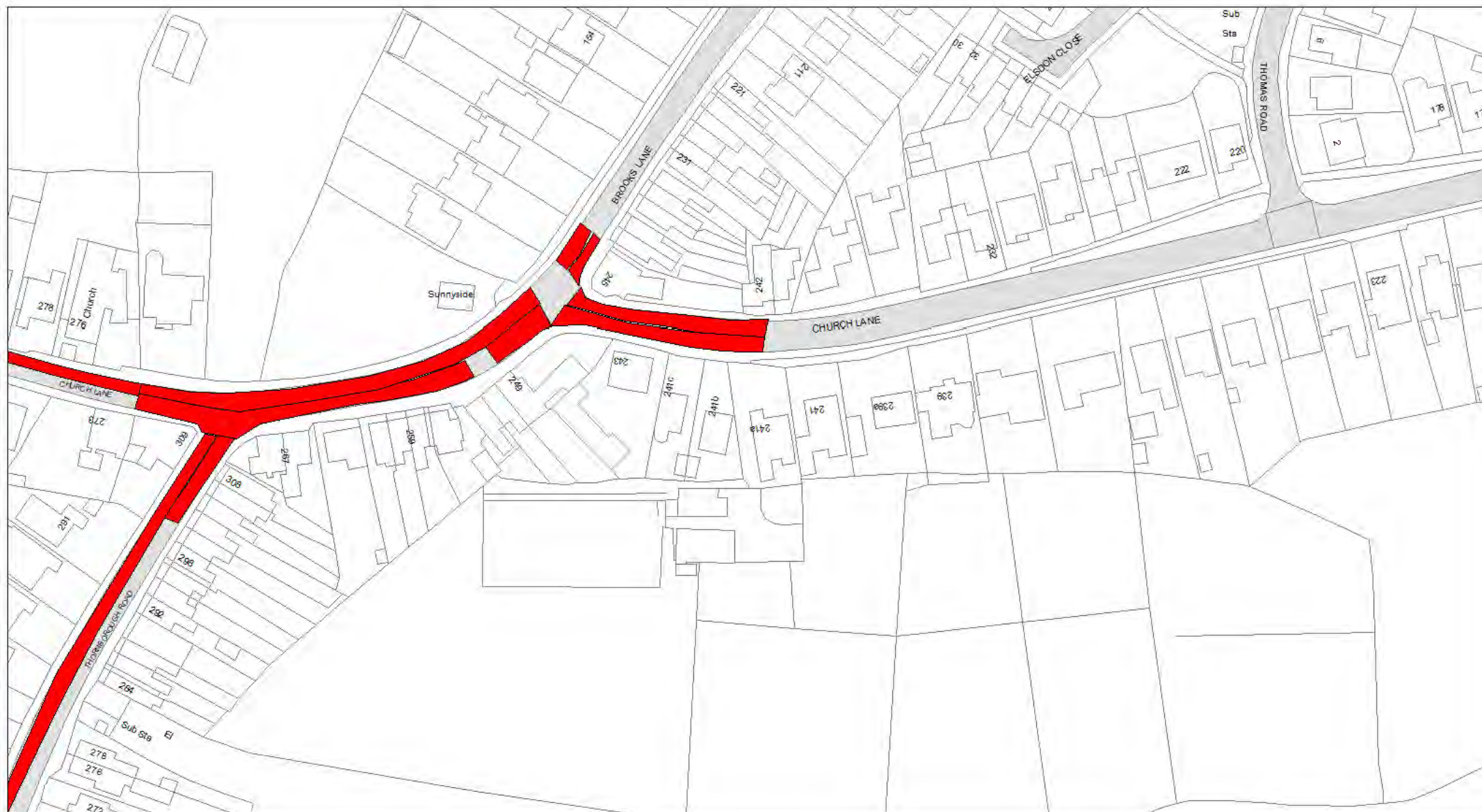
SCALE	1 : 1250
DATE	08/08/2022
DRAWING No.	
DRAWN BY	

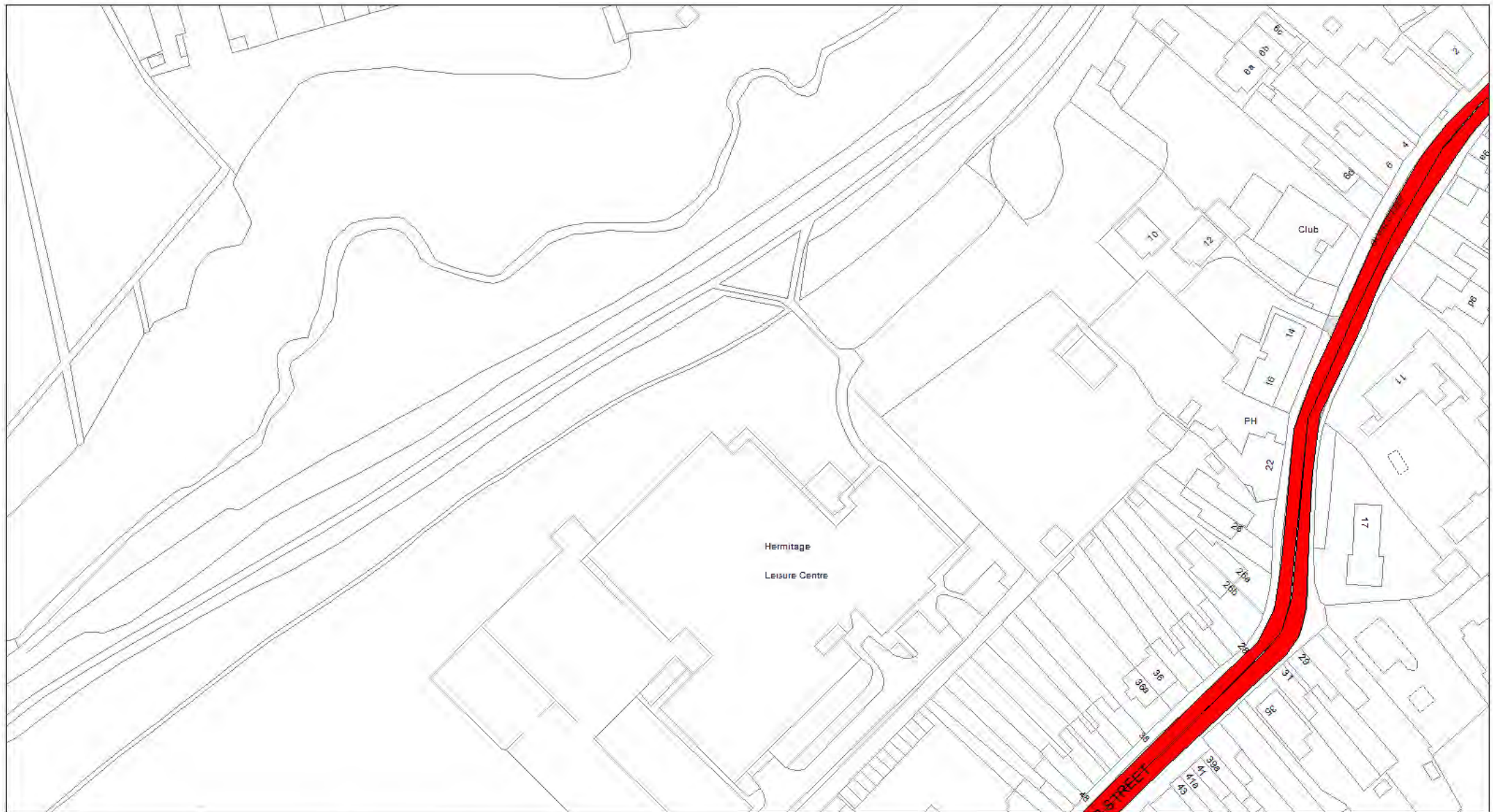


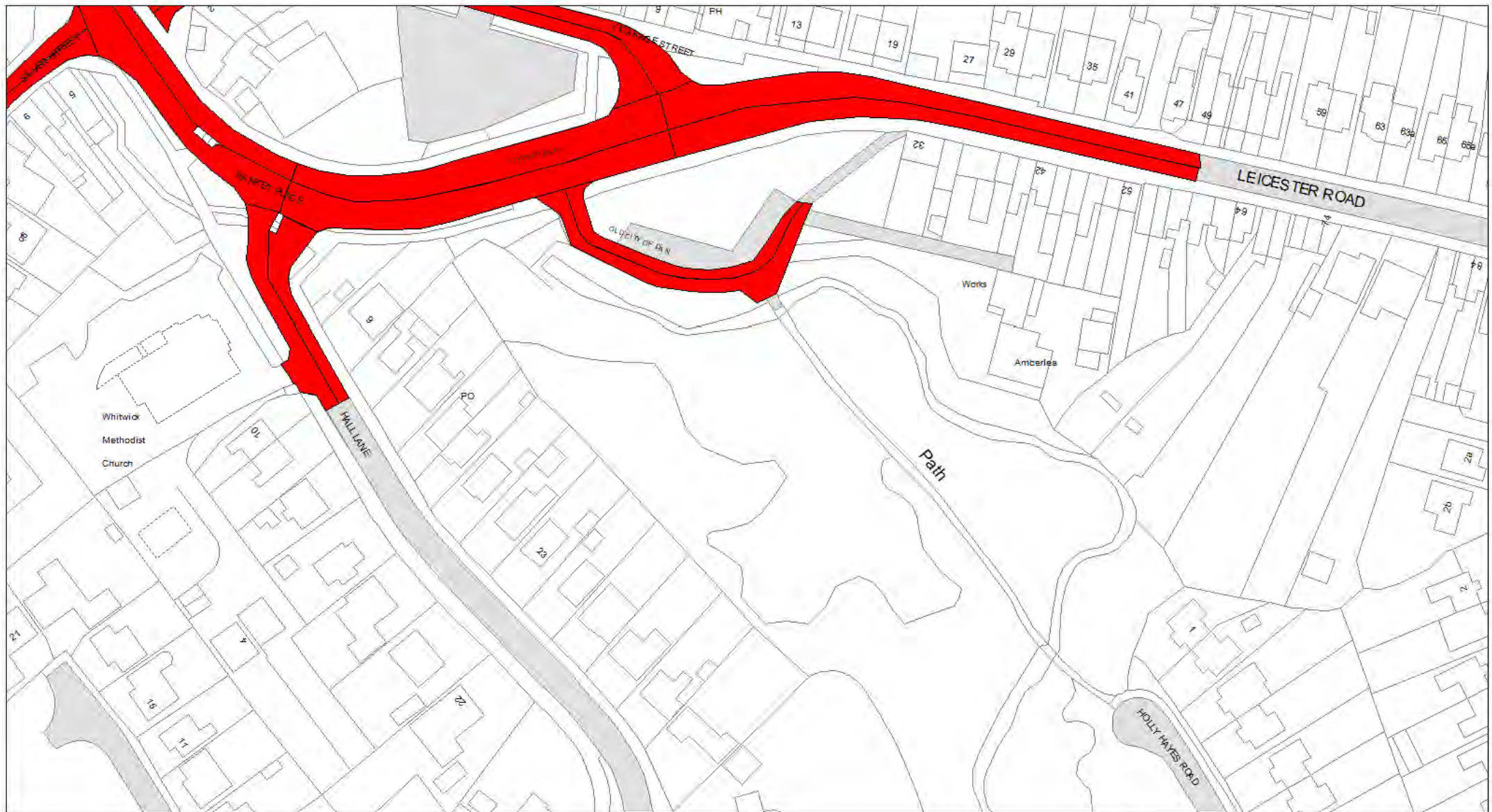
SCALE	1 : 1250
DATE	08/08/2022
DRAWING No.	
DRAWN BY	



SCALE	1 : 1250
DATE	08/08/2022
DRAWING No.	
DRAWN BY	

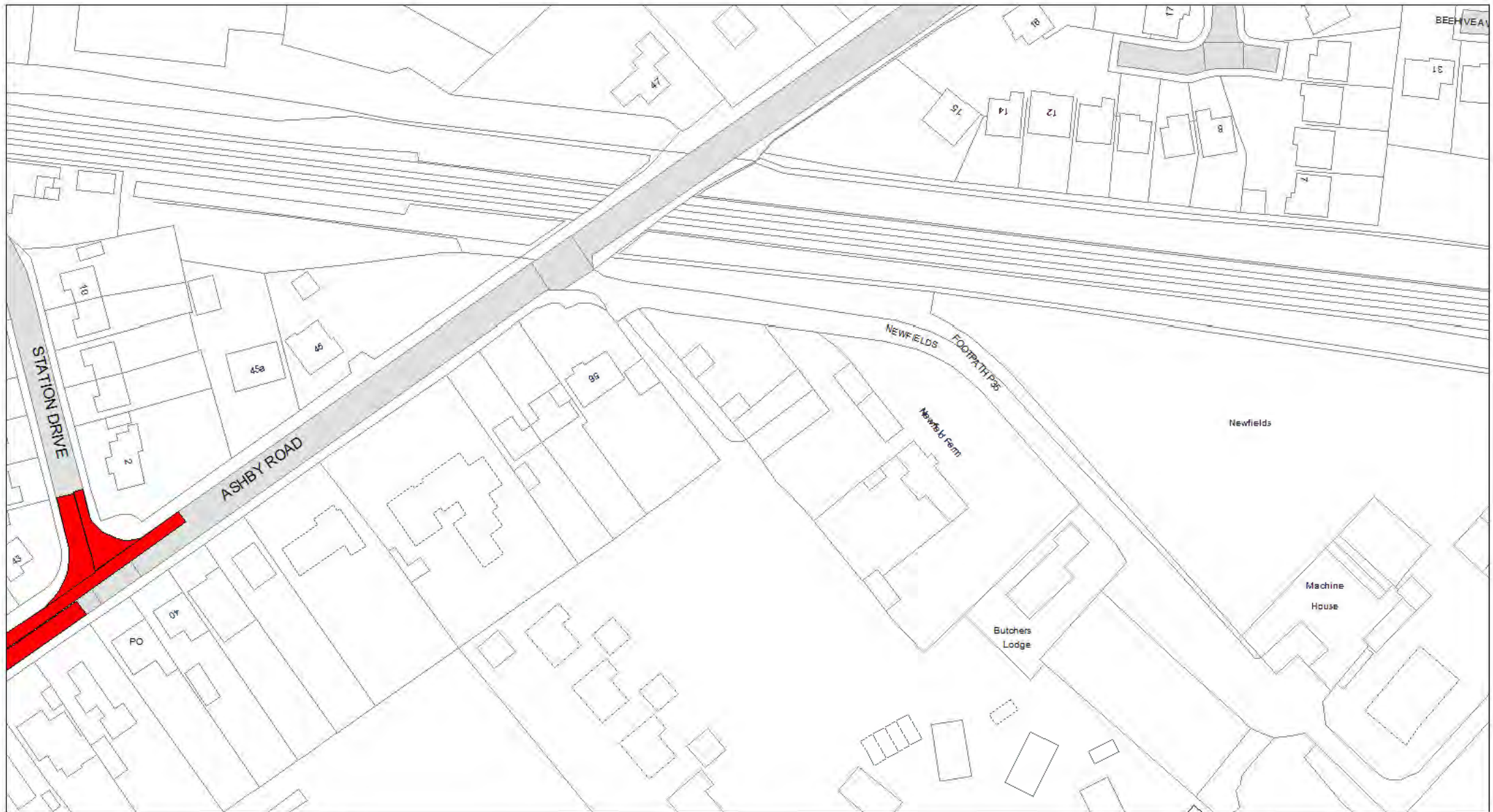








SCALE	1 : 1250
DATE	08/08/2022
DRAWING No.	
DRAWN BY	



SCALE	1 : 1250
DATE	08/08/2022
DRAWING No.	
DRAWN BY	



SCALE	1 : 1250
DATE	08/08/2022
DRAWING No.	
DRAWN BY	









SCALE	1 : 1250
DATE	08/08/2022
DRAWING No.	
DRAWN BY	



Tile Ref: GL50

© Crown copyright. All rights reserved
Leicestershire County Council
Licence No. 100019271 2022

SCALE	1 : 1250
DATE	08/08/2022
DRAWING No.	
DRAWN BY	







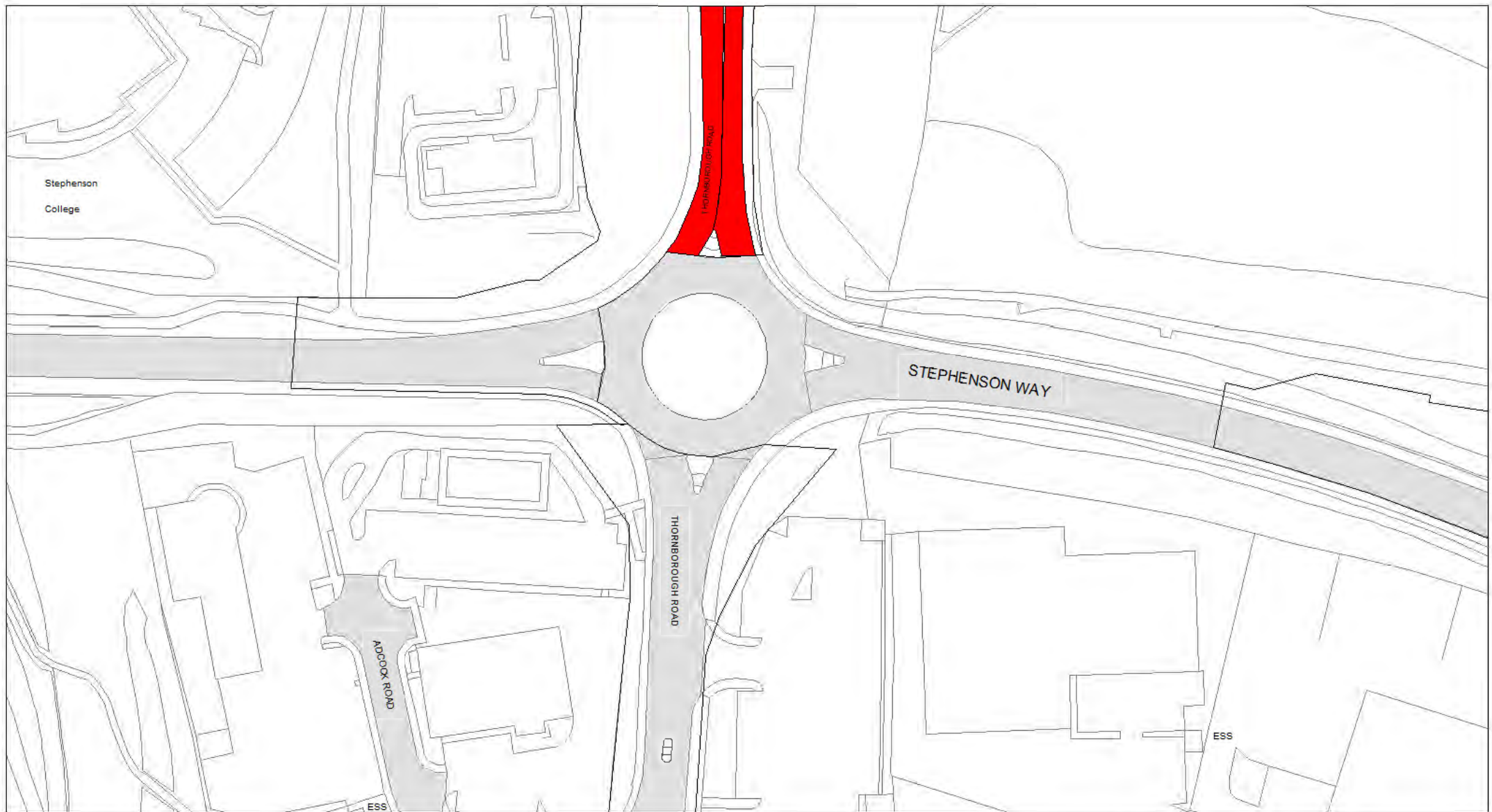




SCALE	1 : 1250
DATE	08/08/2022
DRAWING No.	
DRAWN BY	



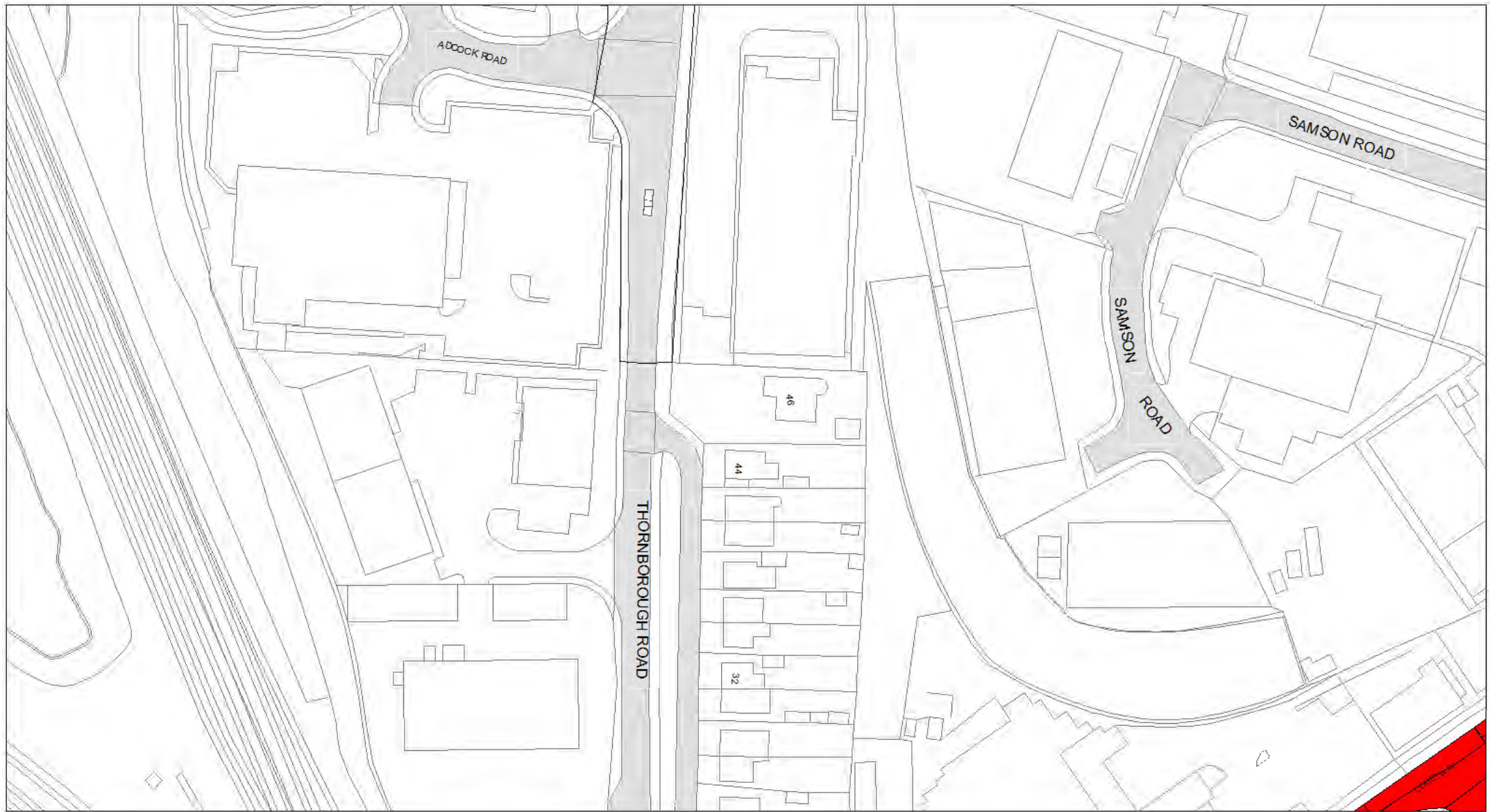
SCALE	1 : 1250
DATE	08/08/2022
DRAWING No.	
DRAWN BY	

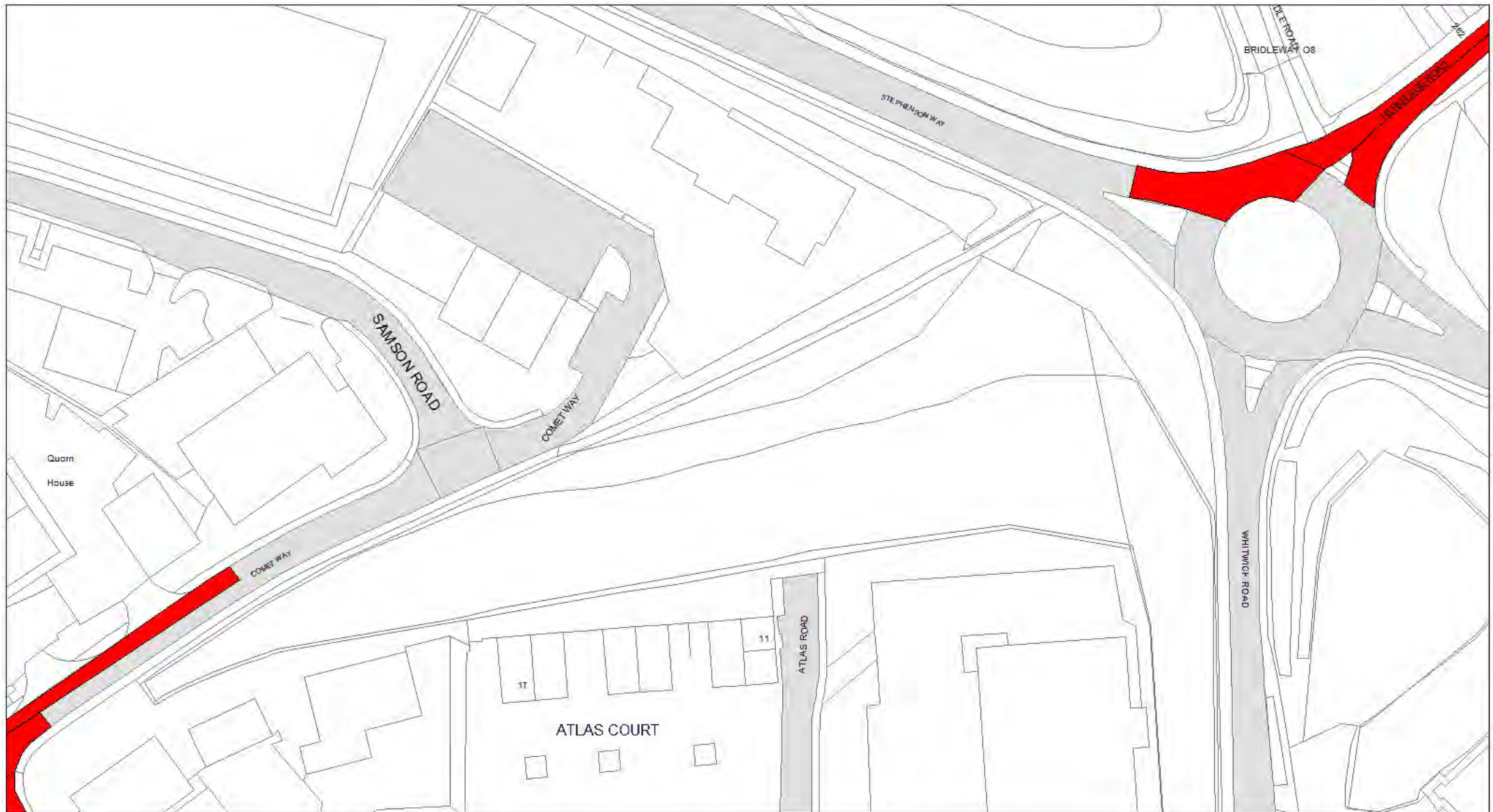


SCALE	1 : 1250
DATE	08/08/2022
DRAWING No.	
DRAWN BY	



SCALE	1 : 1250
DATE	08/08/2022
DRAWING No.	
DRAWN BY	






**Leicestershire
County Council**

© Crown copyright. All rights reserved
Leicestershire County Council
Licence No. 100019271 2022

Tile Ref: GO51

SCALE	1 : 1250
DATE	08/08/2022
DRAWING No.	
DRAWN BY	



SCALE	1 : 1250
DATE	08/08/2022
DRAWING No.	
DRAWN BY	

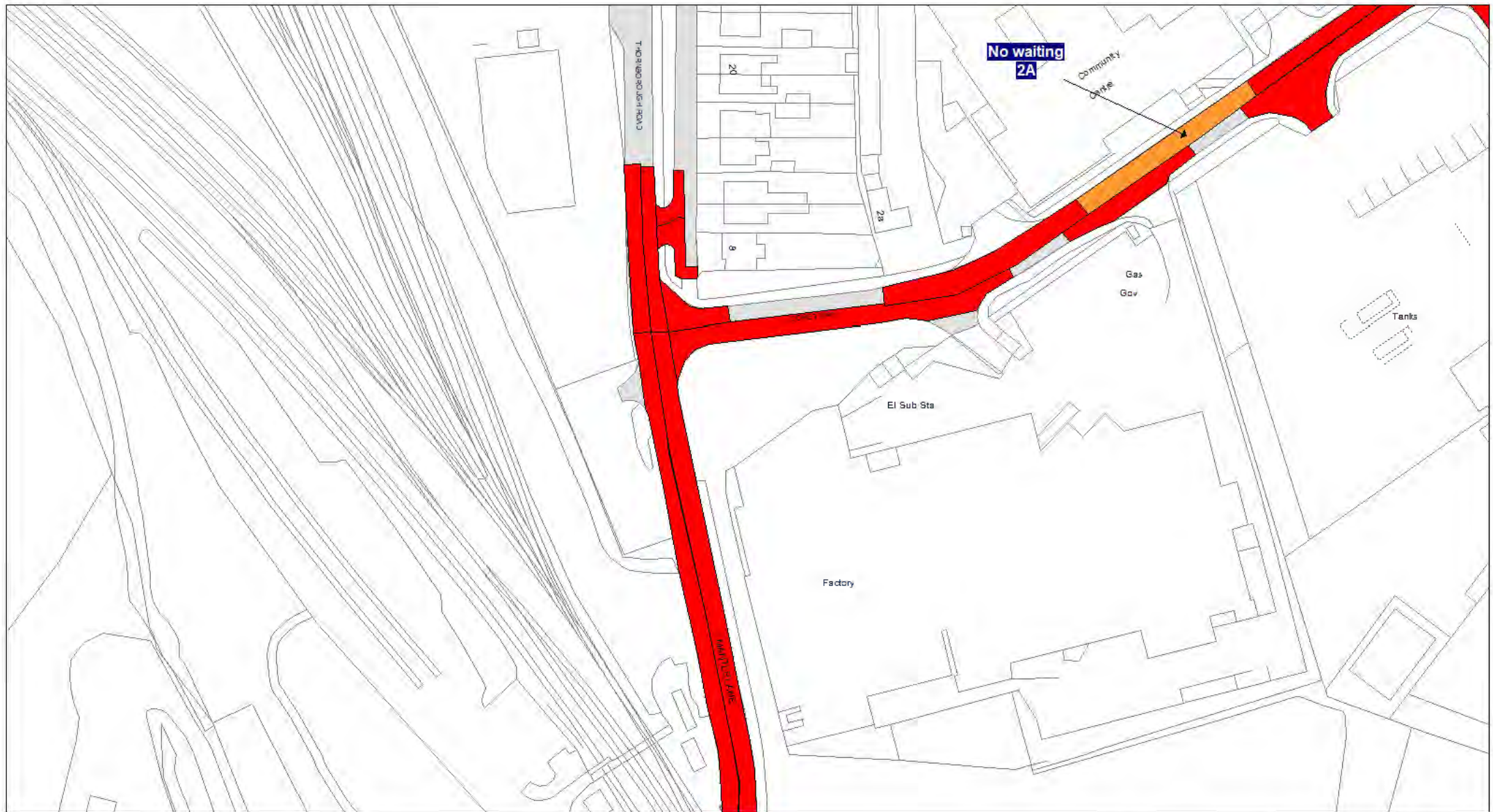


SCALE	1 : 1250
DATE	08/08/2022
DRAWING No.	
DRAWN BY	



SCALE	1 : 1250
DATE	08/08/2022
DRAWING No.	
DRAWN BY	





SCALE	1 : 1250
DATE	08/08/2022
DRAWING No.	
DRAWN BY	



**Leicestershire
County Council**

© Crown copyright. All rights reserved
Leicestershire County Council
Licence No. 100019271 2022

Tile Ref: GP51

SCALE

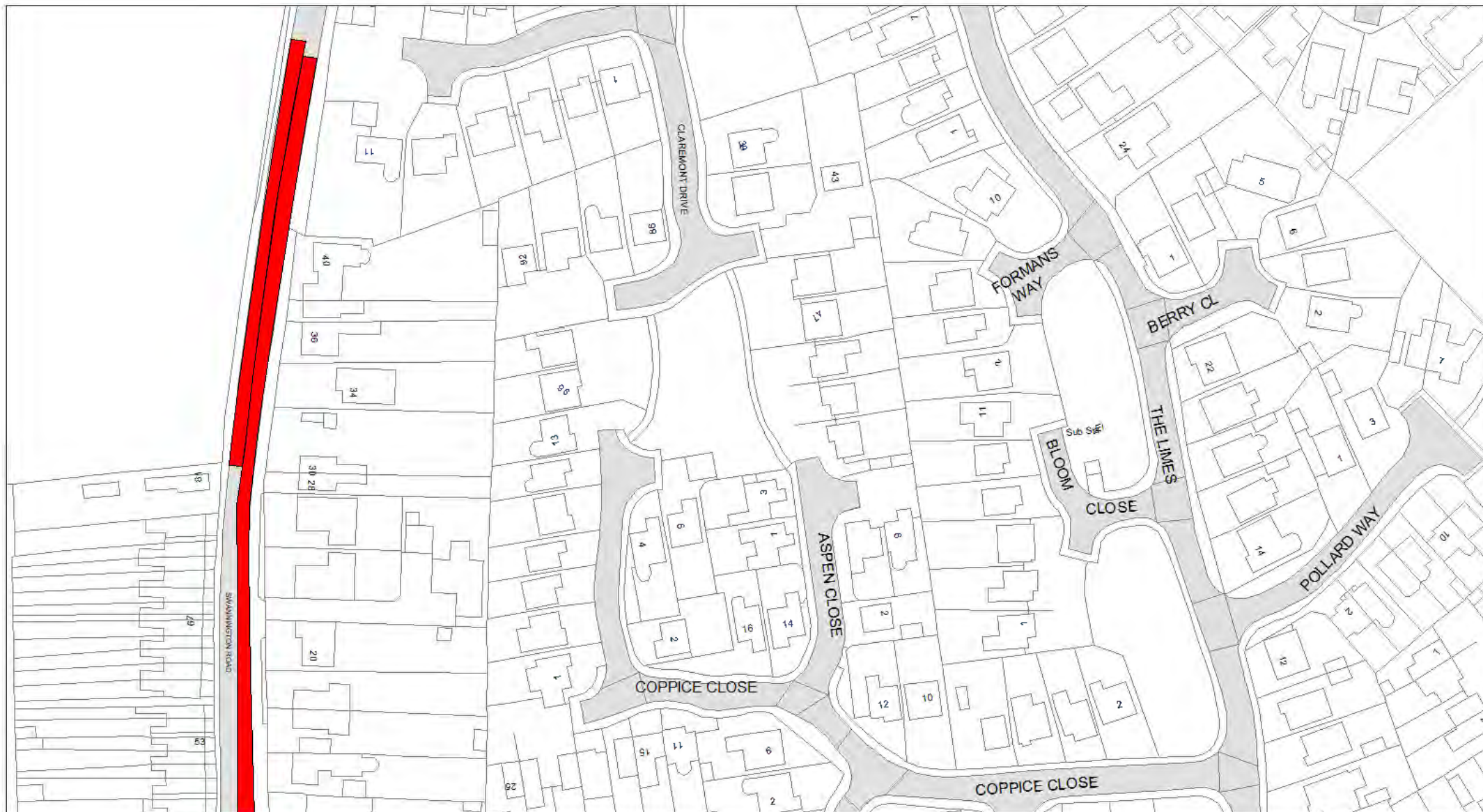
1 : 1250

DATE

08/08/2022

DRAWING No.

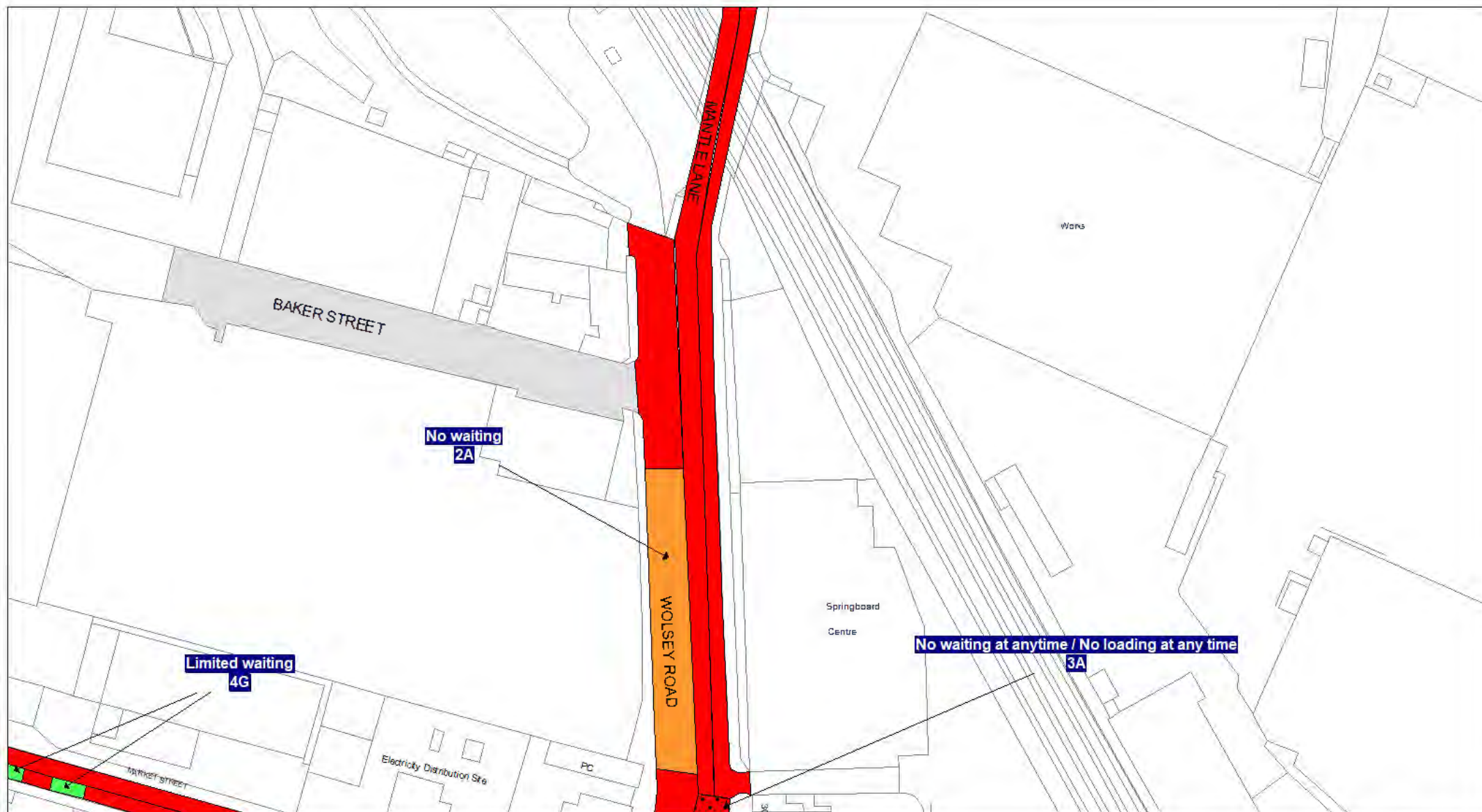
DRAWN BY

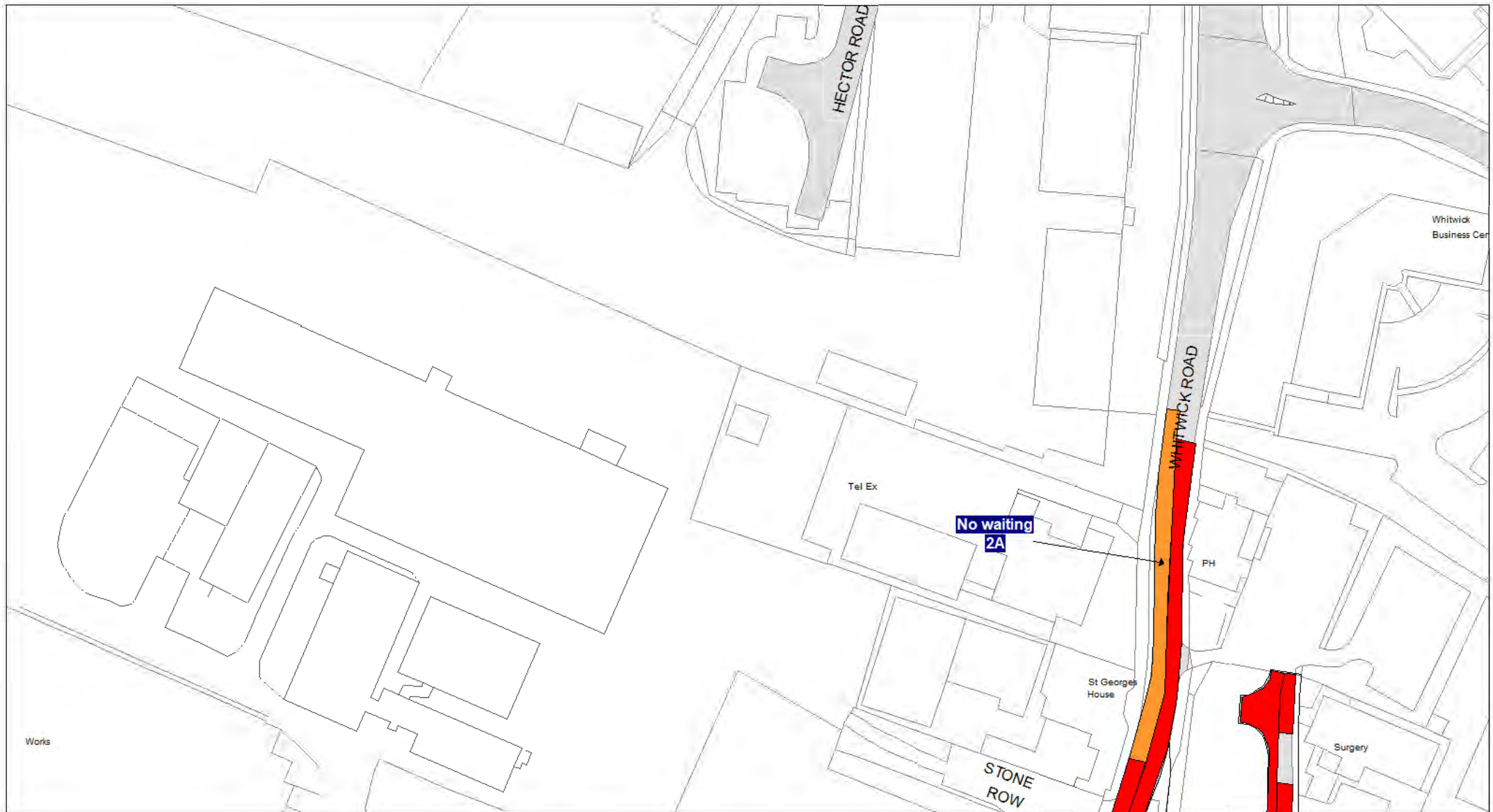












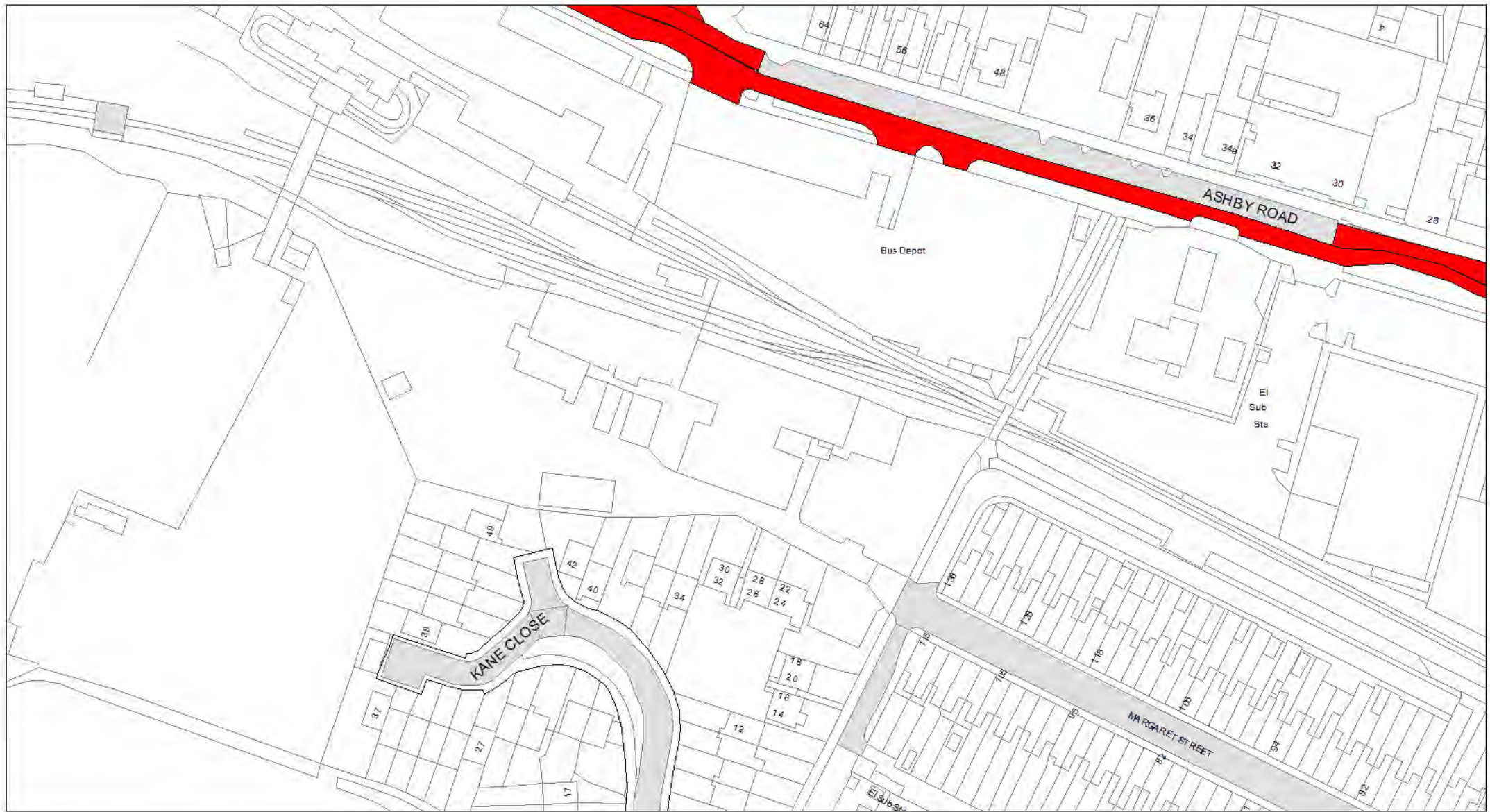
SCALE	1 : 1250
DATE	08/08/2022
DRAWING No.	
DRAWN BY	

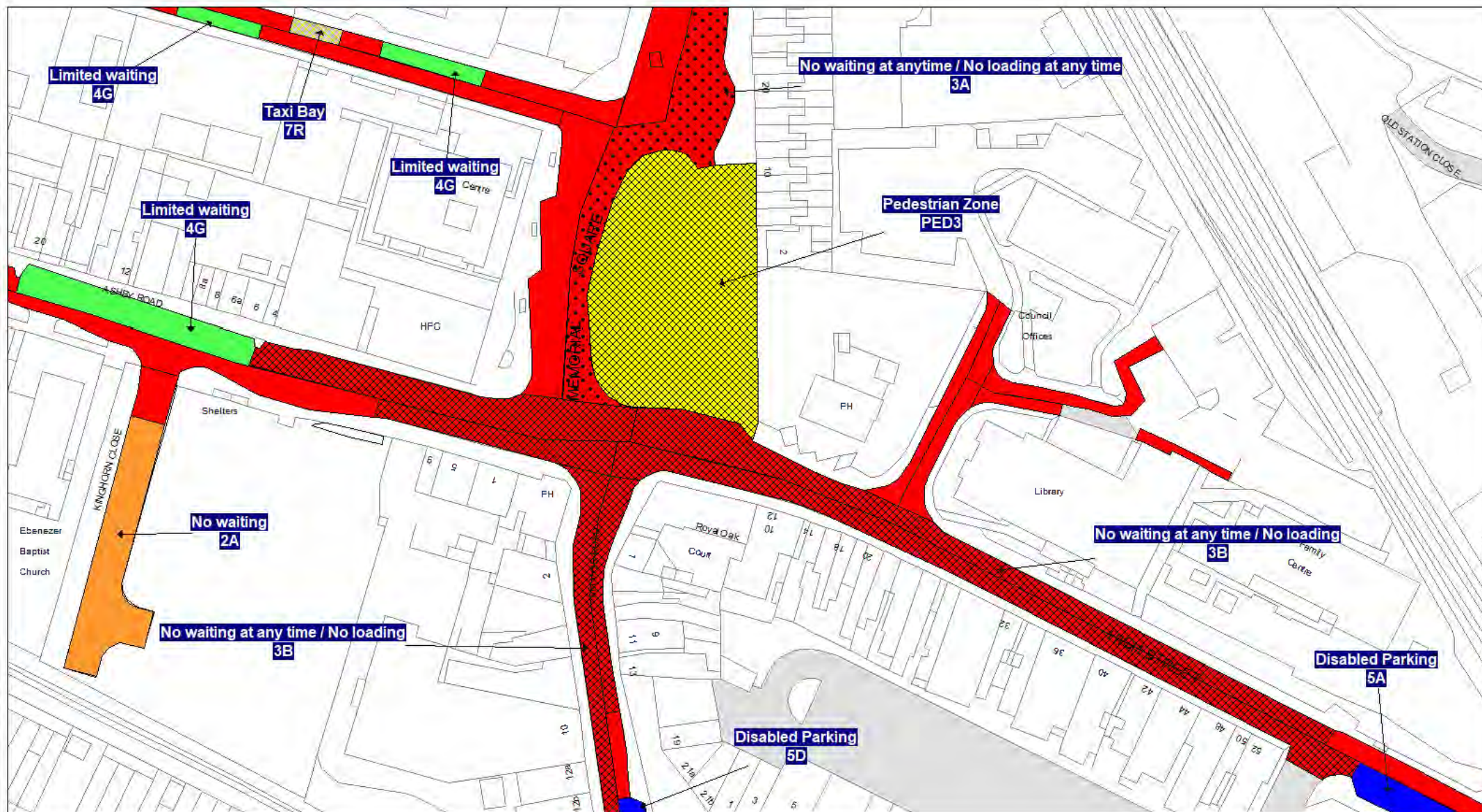




SCALE	1 : 1250
DATE	08/08/2022
DRAWING No.	
DRAWN BY	





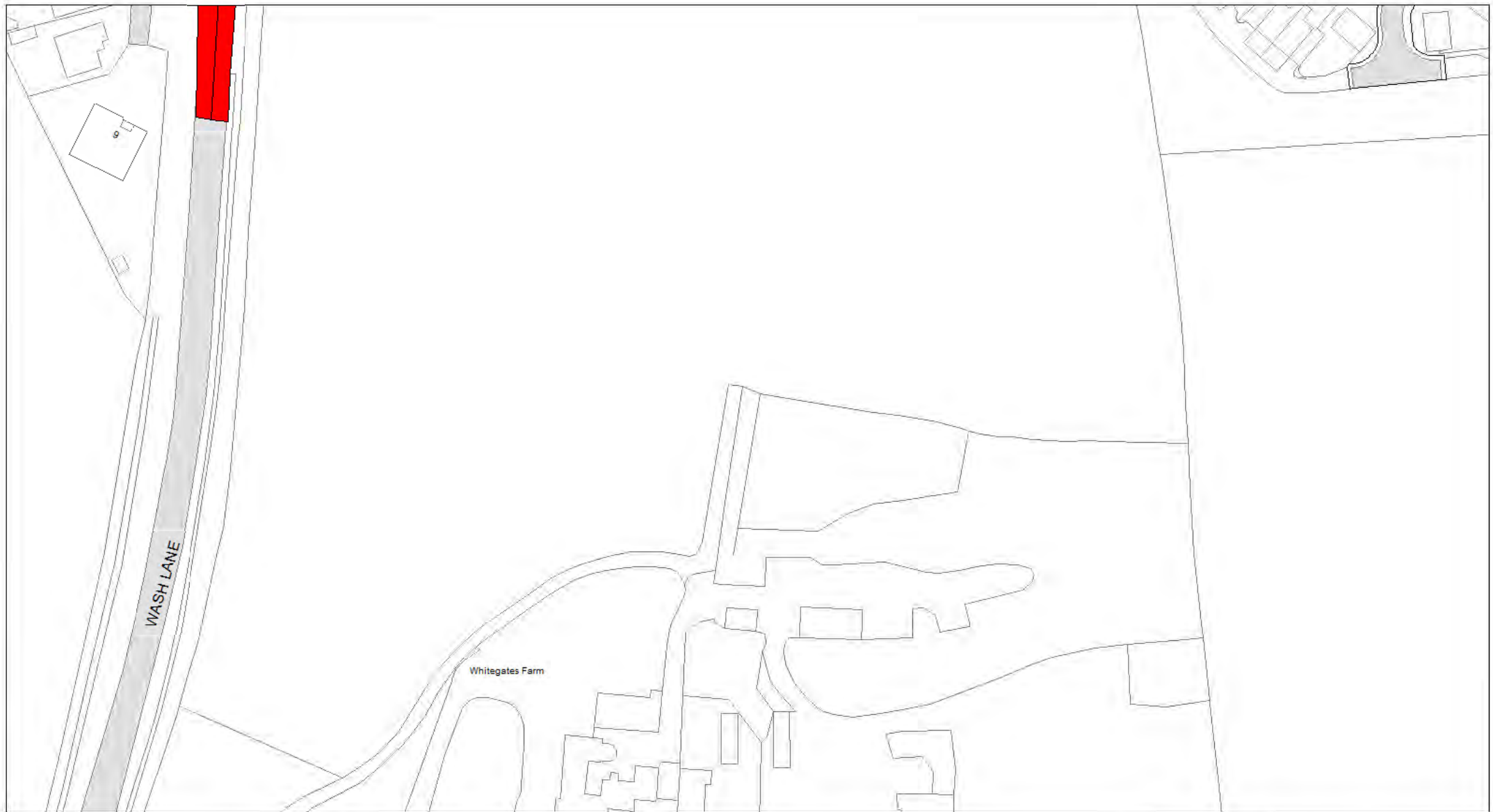




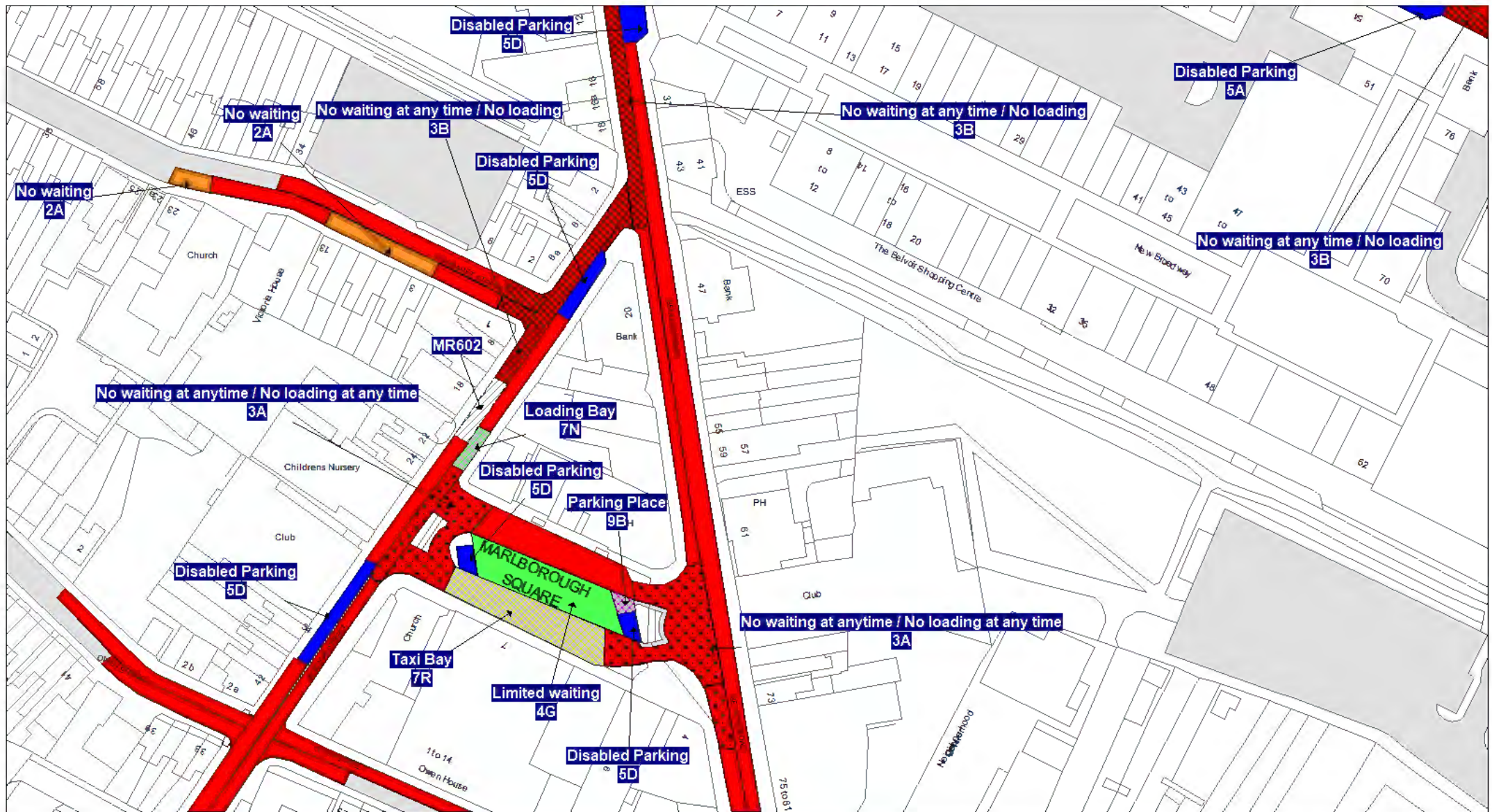


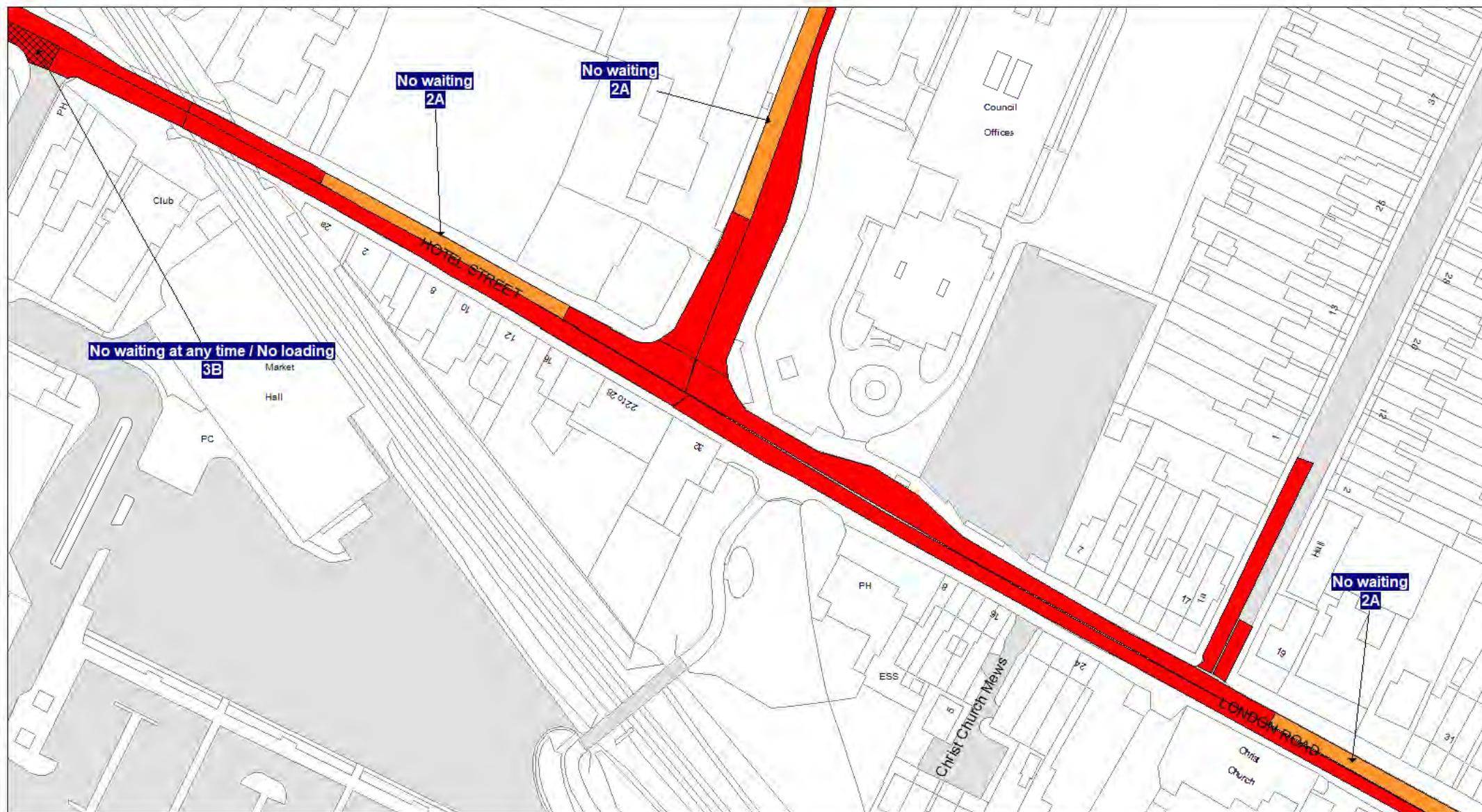


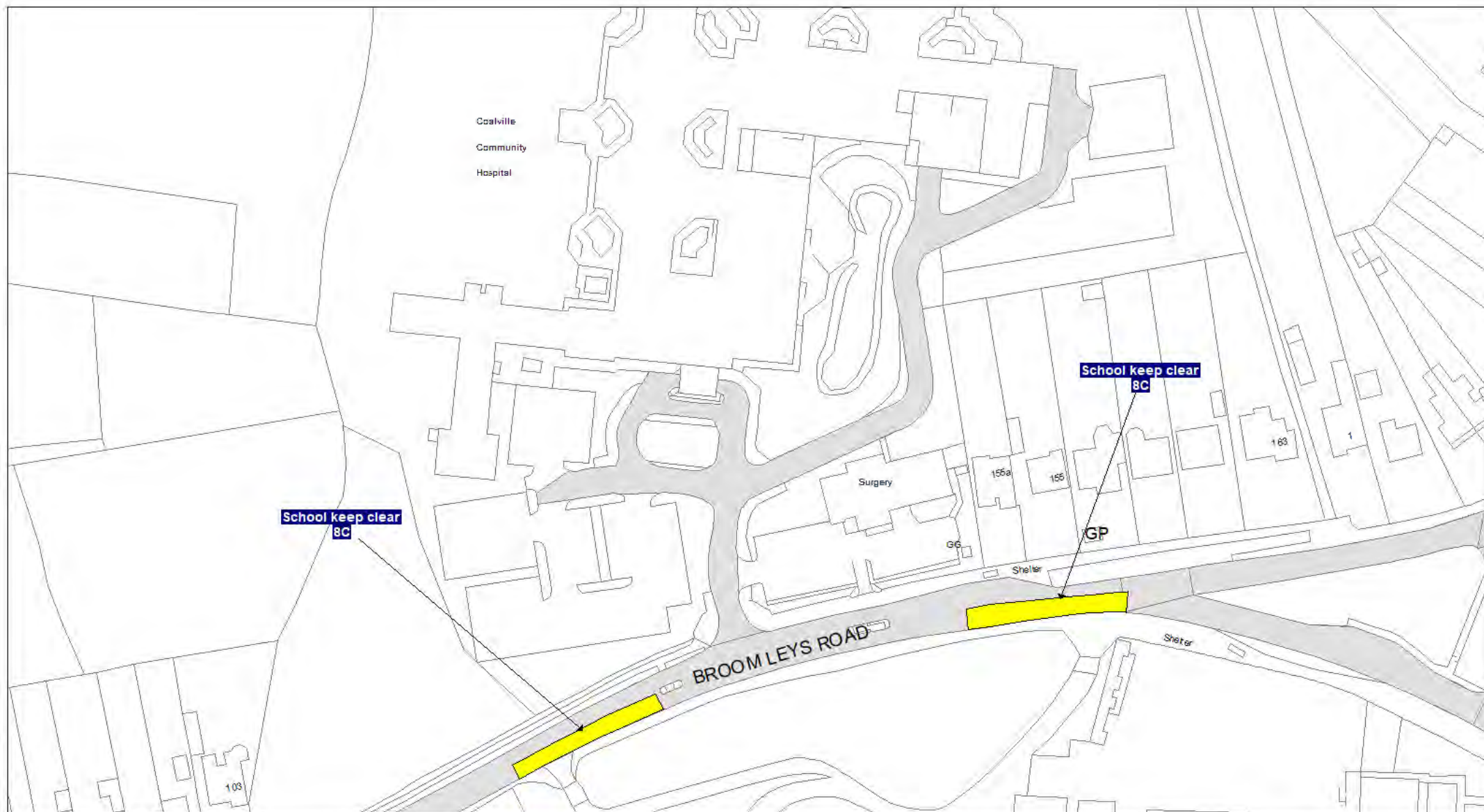




SCALE	1 : 1250
DATE	08/08/2022
DRAWING No.	
DRAWN BY	













SCALE	1 : 1250
DATE	08/08/2022
DRAWING No.	
DRAWN BY	

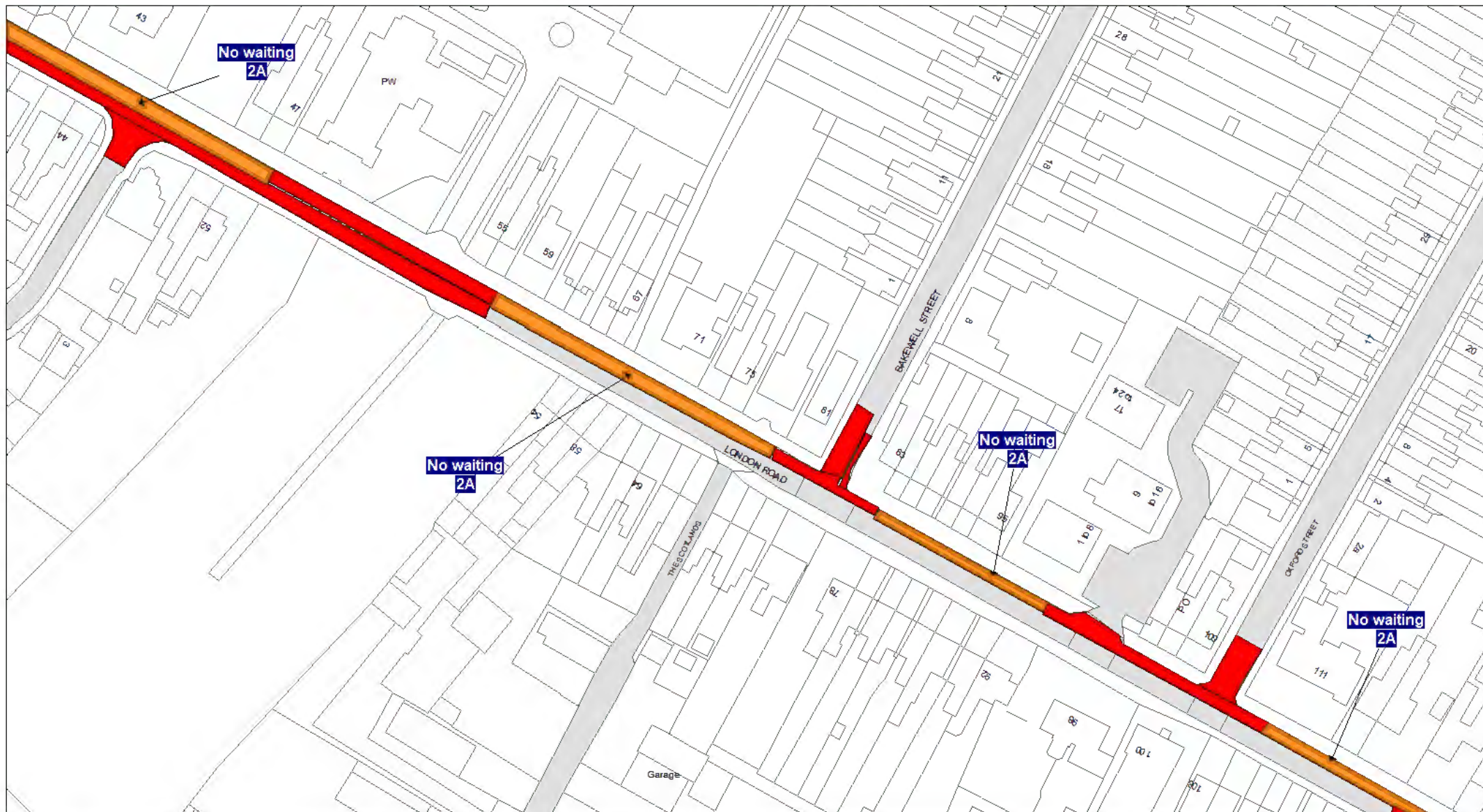


SCALE	1 : 1250
DATE	08/08/2022
DRAWING No.	
DRAWN BY	



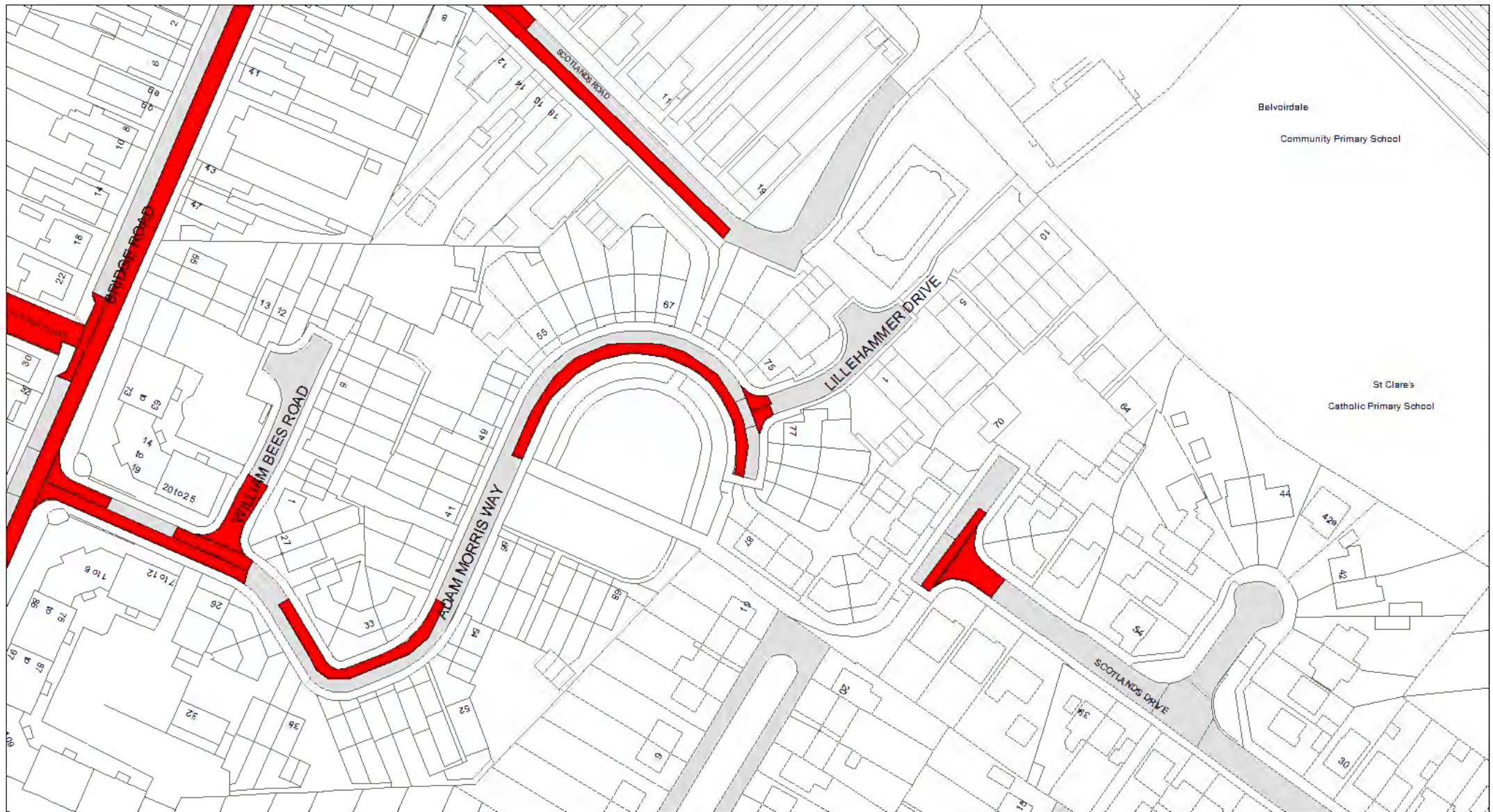


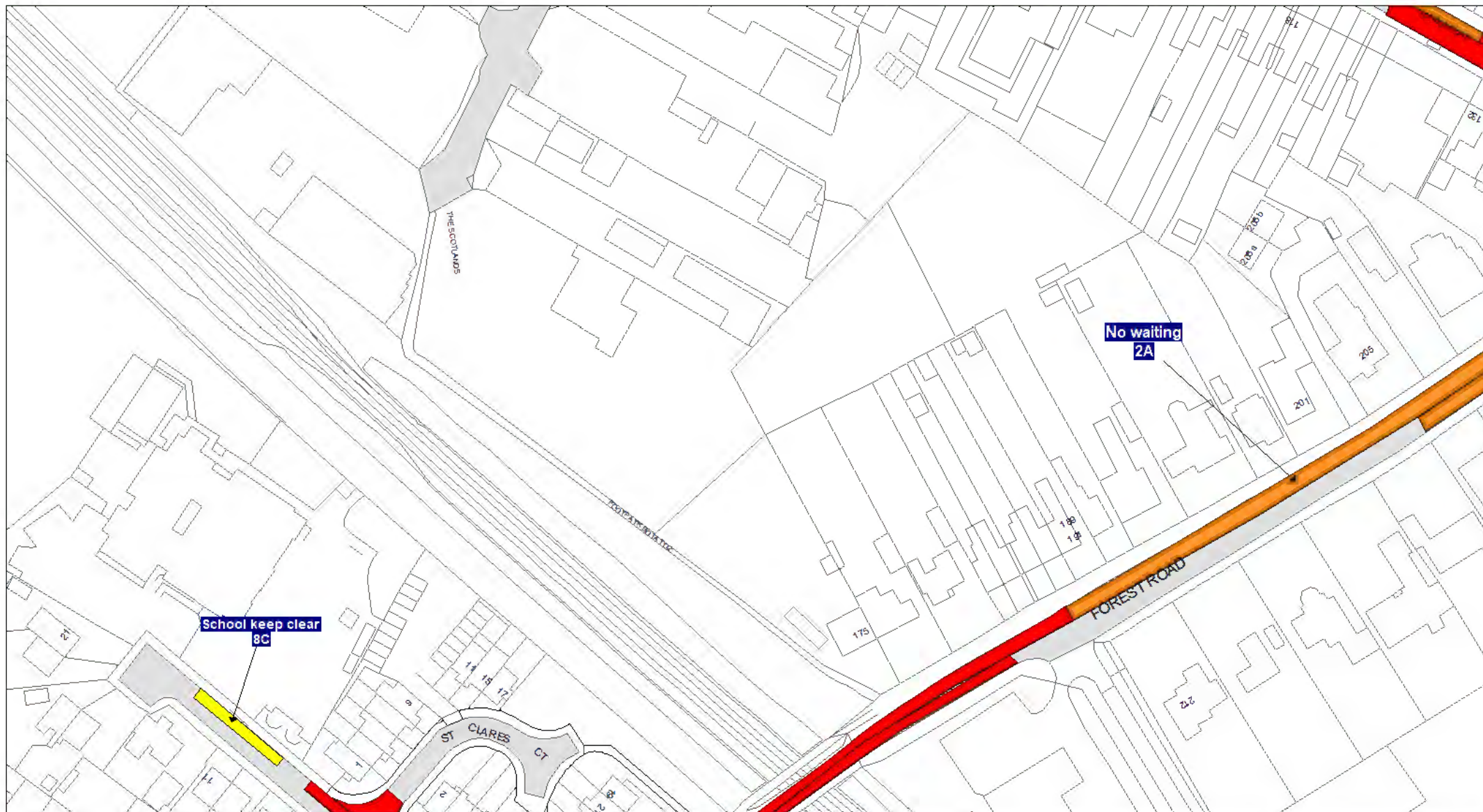
SCALE	1 : 1250
DATE	08/08/2022
DRAWING No.	
DRAWN BY	

















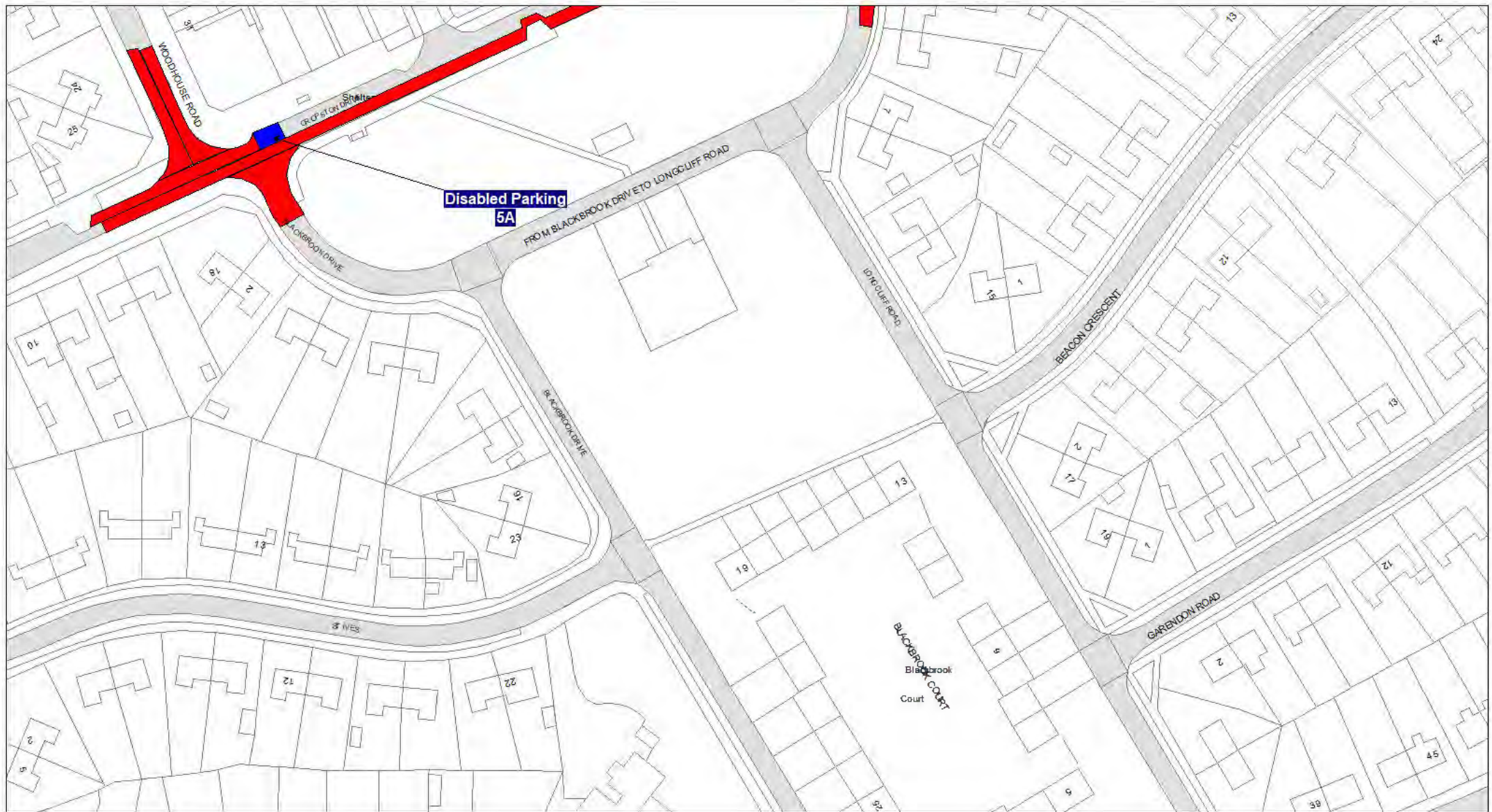




SCALE	1 : 1250
DATE	08/08/2022
DRAWING No.	
DRAWN BY	



SCALE	1 : 1250
DATE	08/08/2022
DRAWING No.	
DRAWN BY	











SCALE	1 : 1250
DATE	08/08/2022
DRAWING No.	
DRAWN BY	



SCALE	1 : 1250
DATE	08/08/2022
DRAWING No.	
DRAWN BY	



SCALE	1 : 1250
DATE	08/08/2022
DRAWING No.	
DRAWN BY	



**Leicestershire
County Council**

© Crown copyright. All rights reserved
Leicestershire County Council
Licence No. 100019271 2022

Tile Ref: GX51

SCALE	1 : 1250
DATE	08/08/2022
DRAWING No.	
DRAWN BY	





**Leicestershire
County Council**

© Crown copyright. All rights reserved
Leicestershire County Council
Licence No. 100019271 2022

Tile Ref: GY21

SCALE

1 : 1250

DATE

08/08/2022

DRAWING No.

DRAWN BY







**Leicestershire
County Council**

© Crown copyright. All rights reserved
Leicestershire County Council
Licence No. 100019271 2022

Tile Ref: GY51

SCALE

1 : 1250

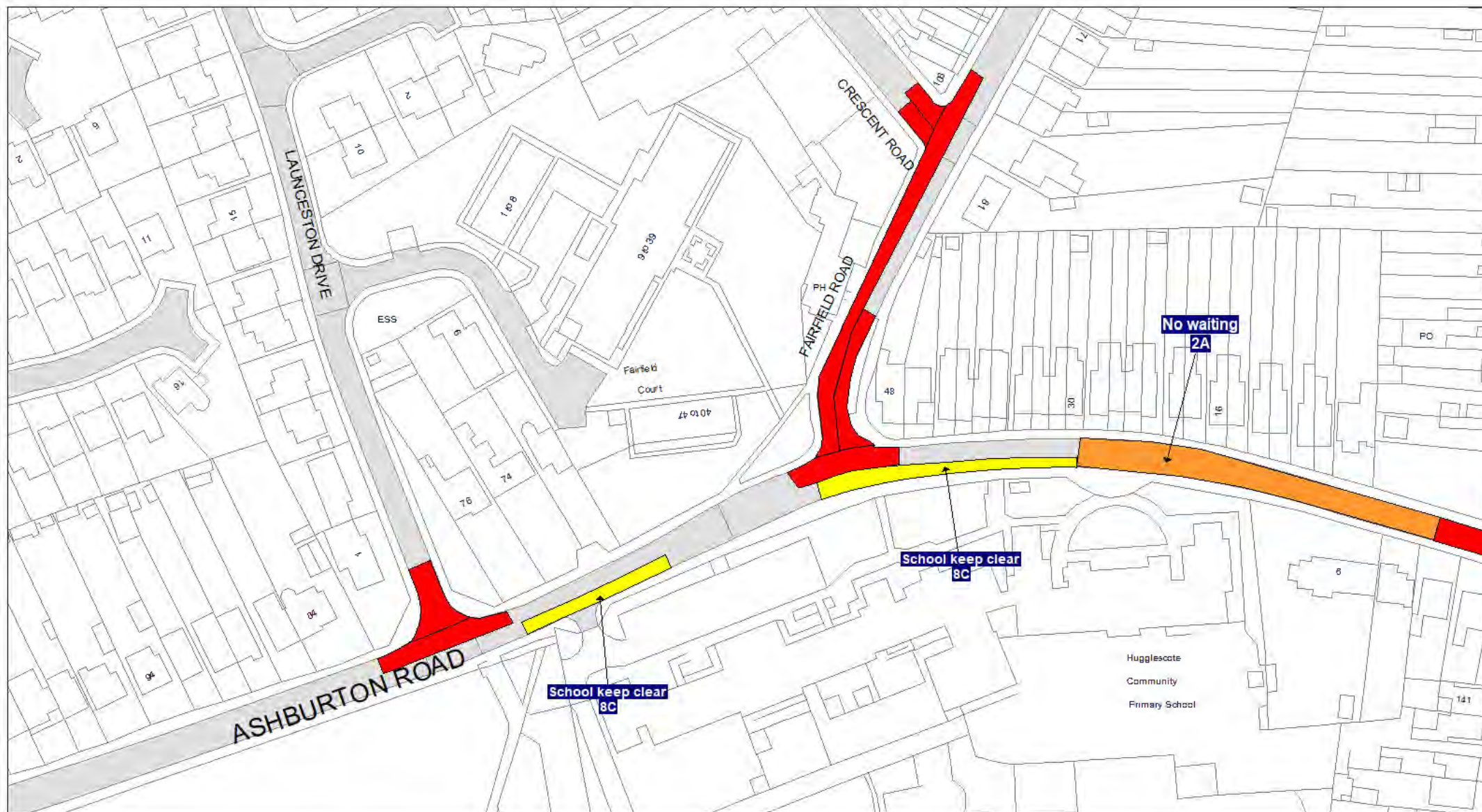
DATE

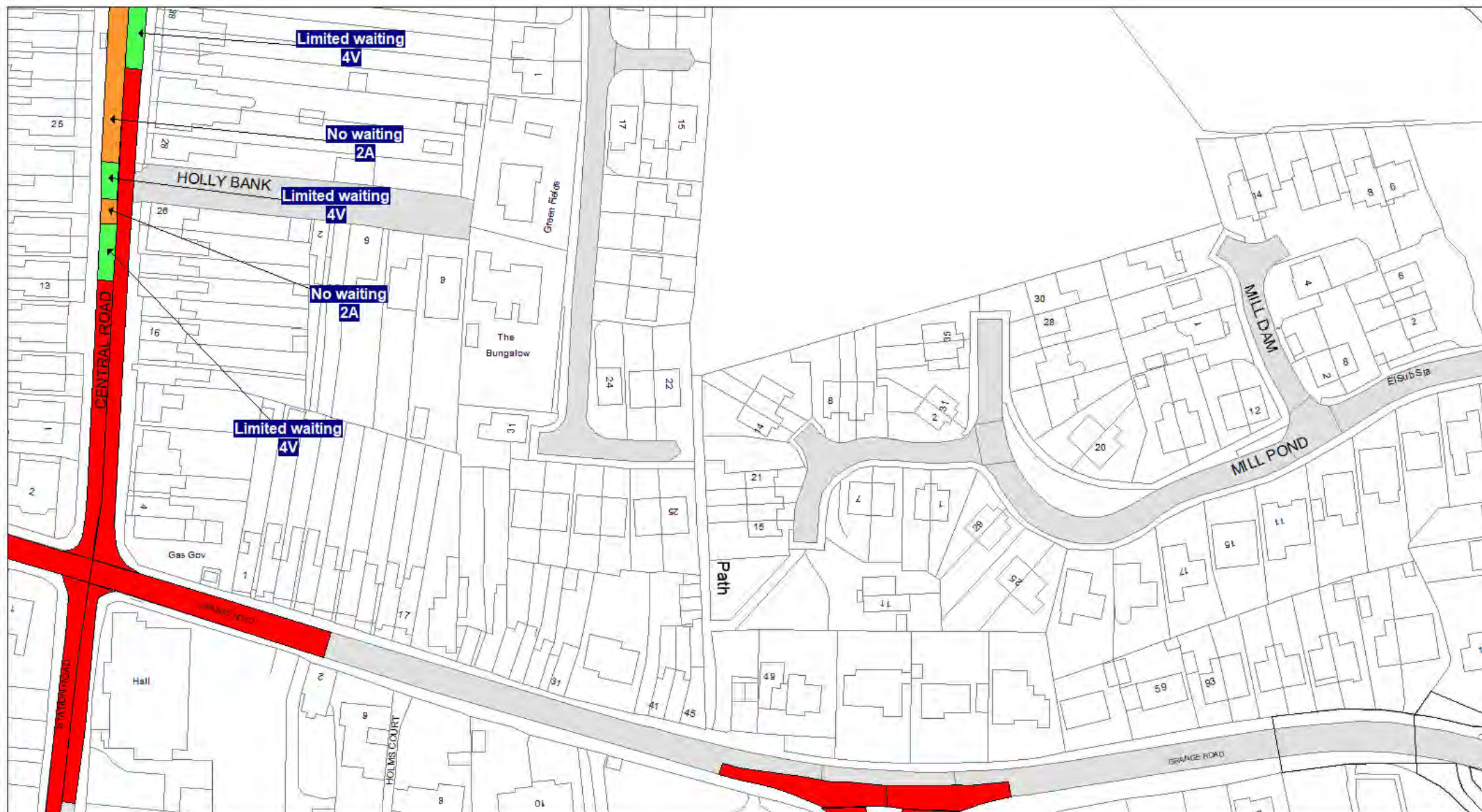
08/08/2022

DRAWING No.

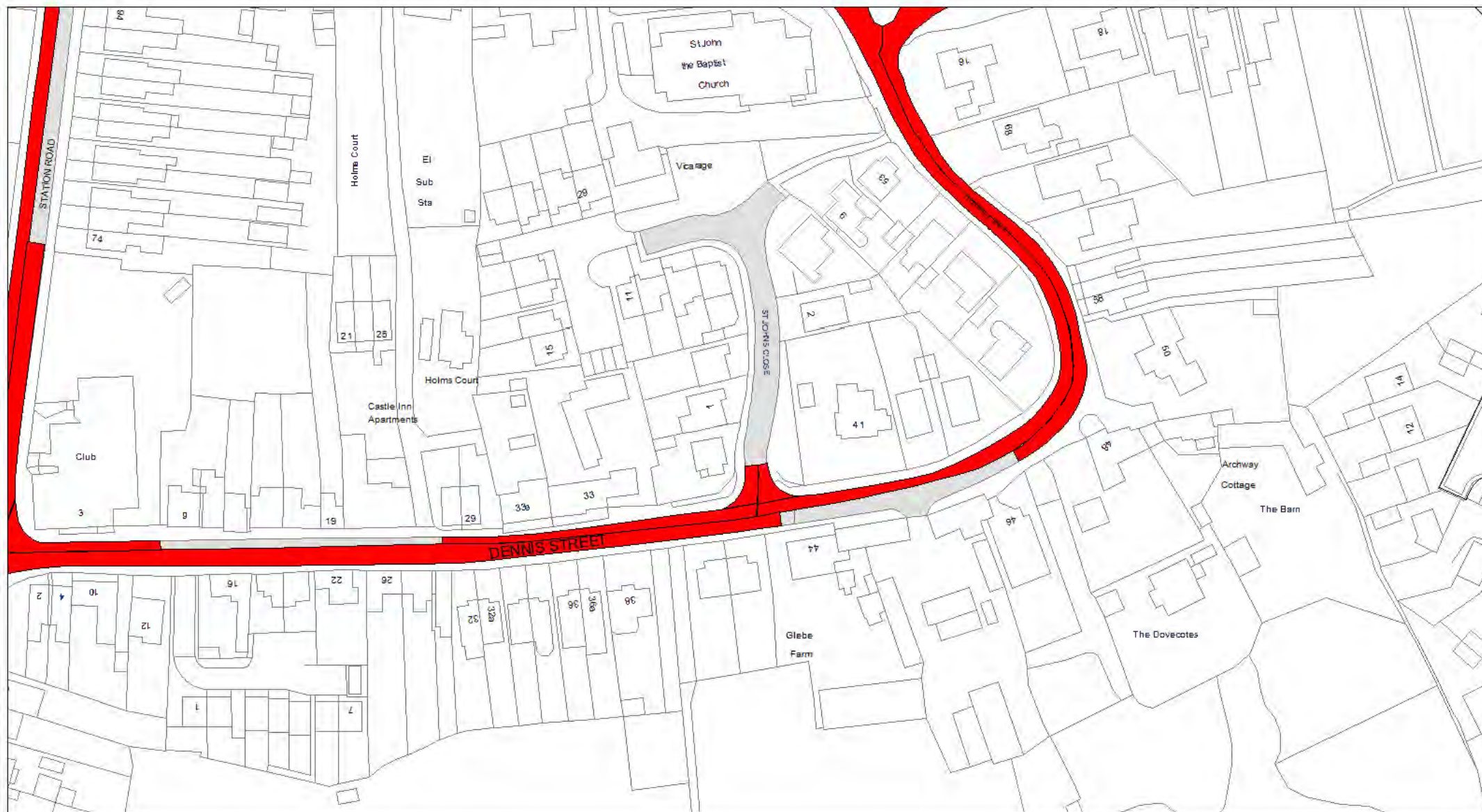
DRAWN BY



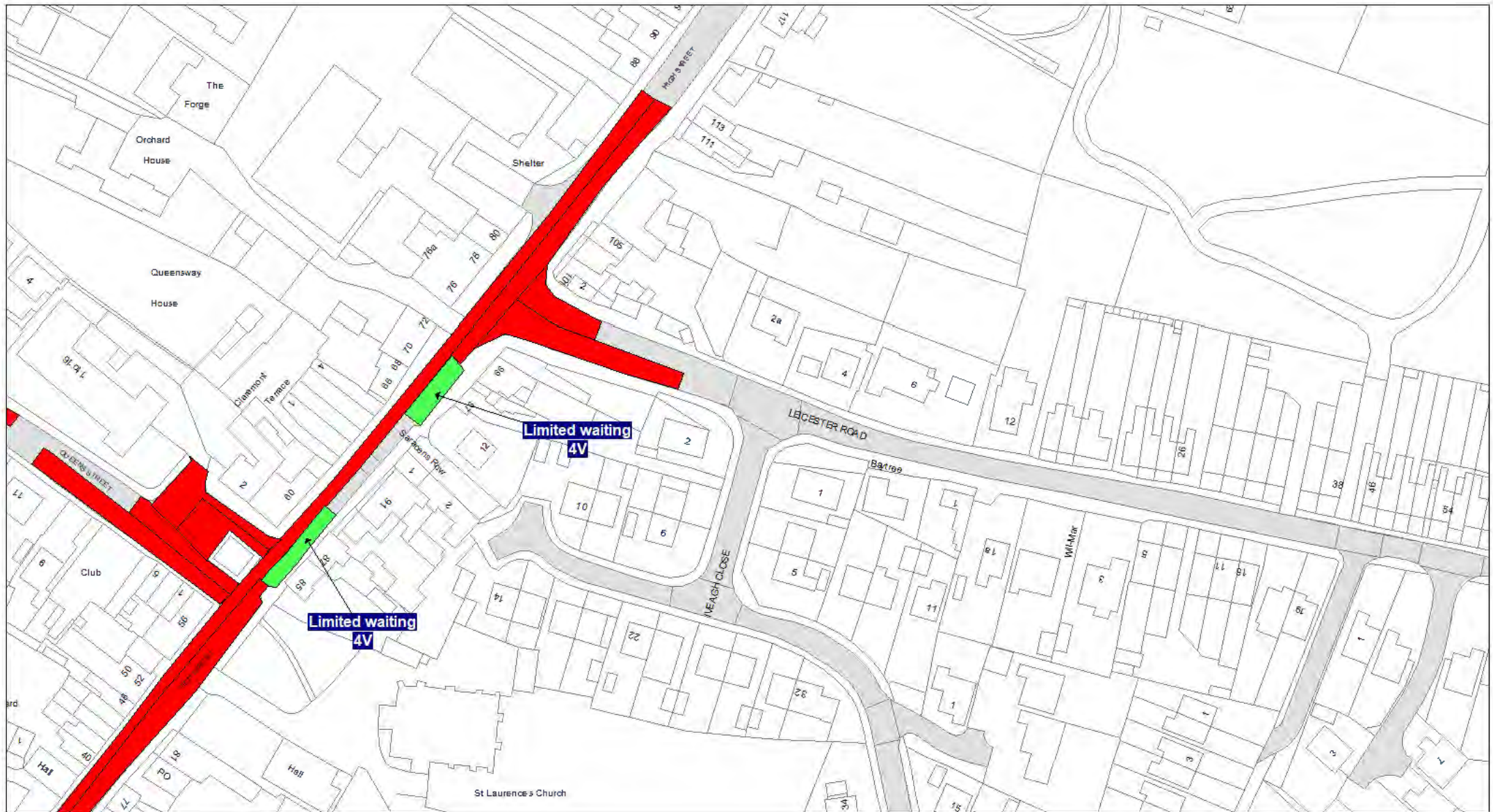






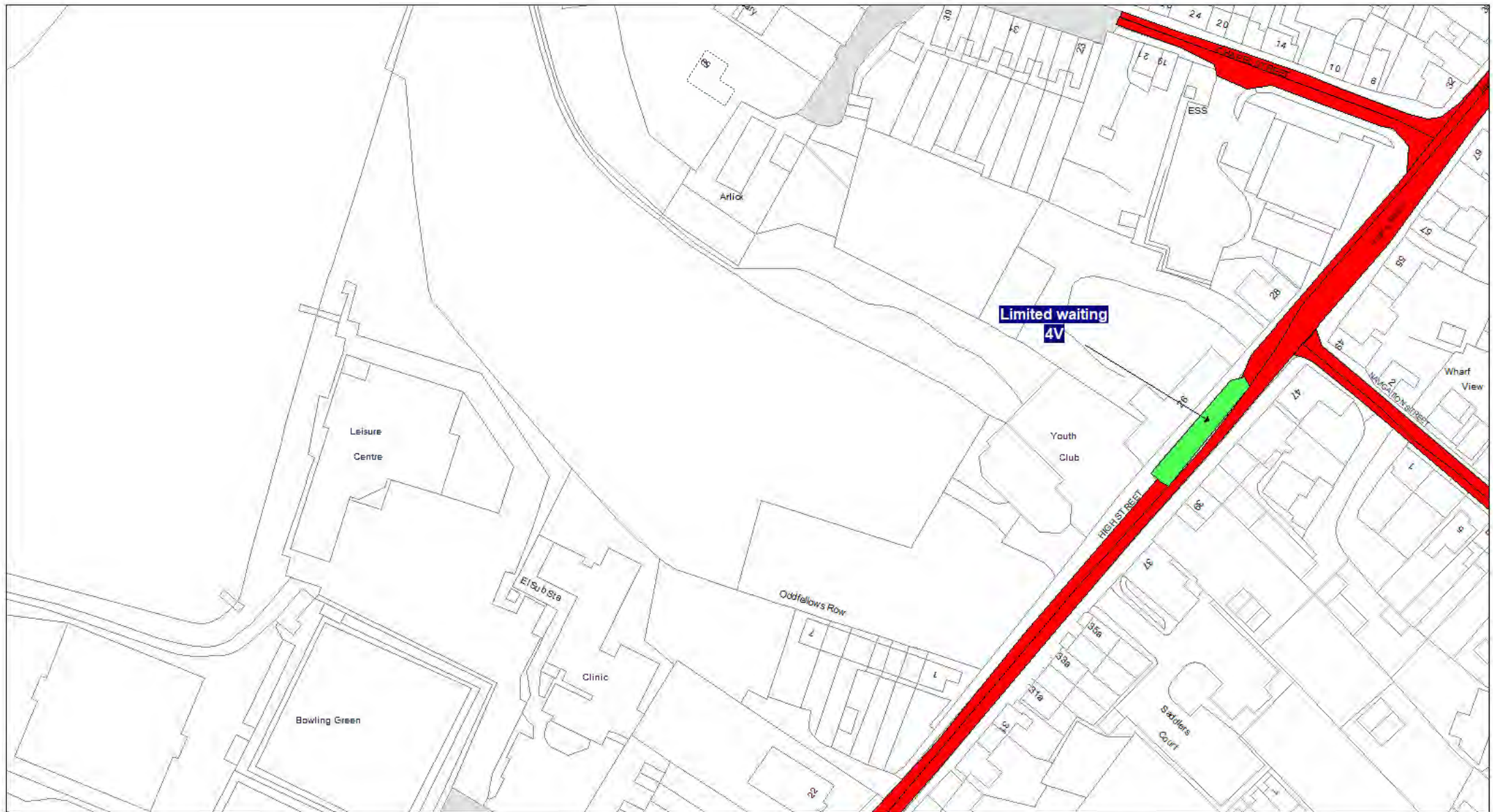


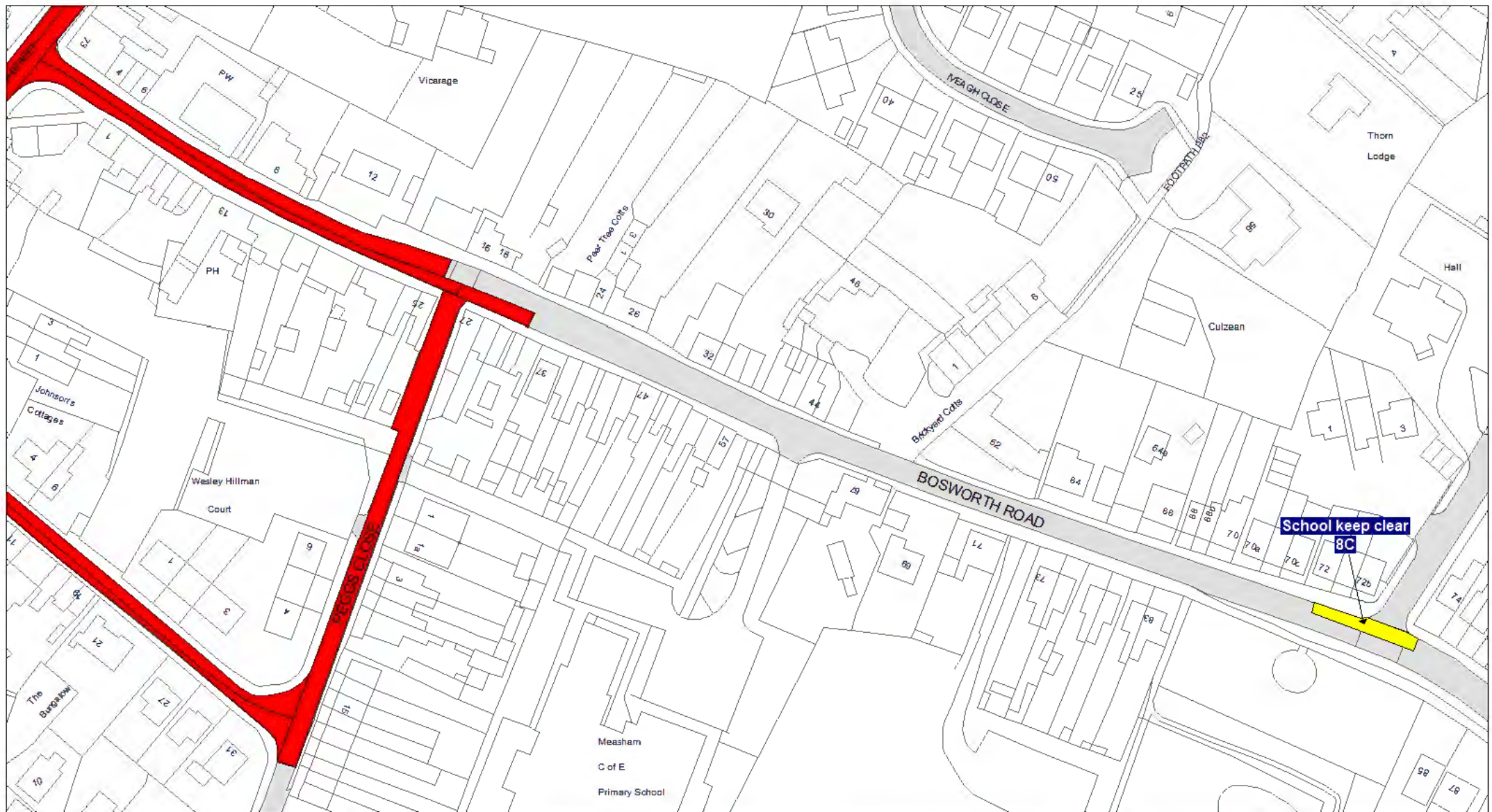


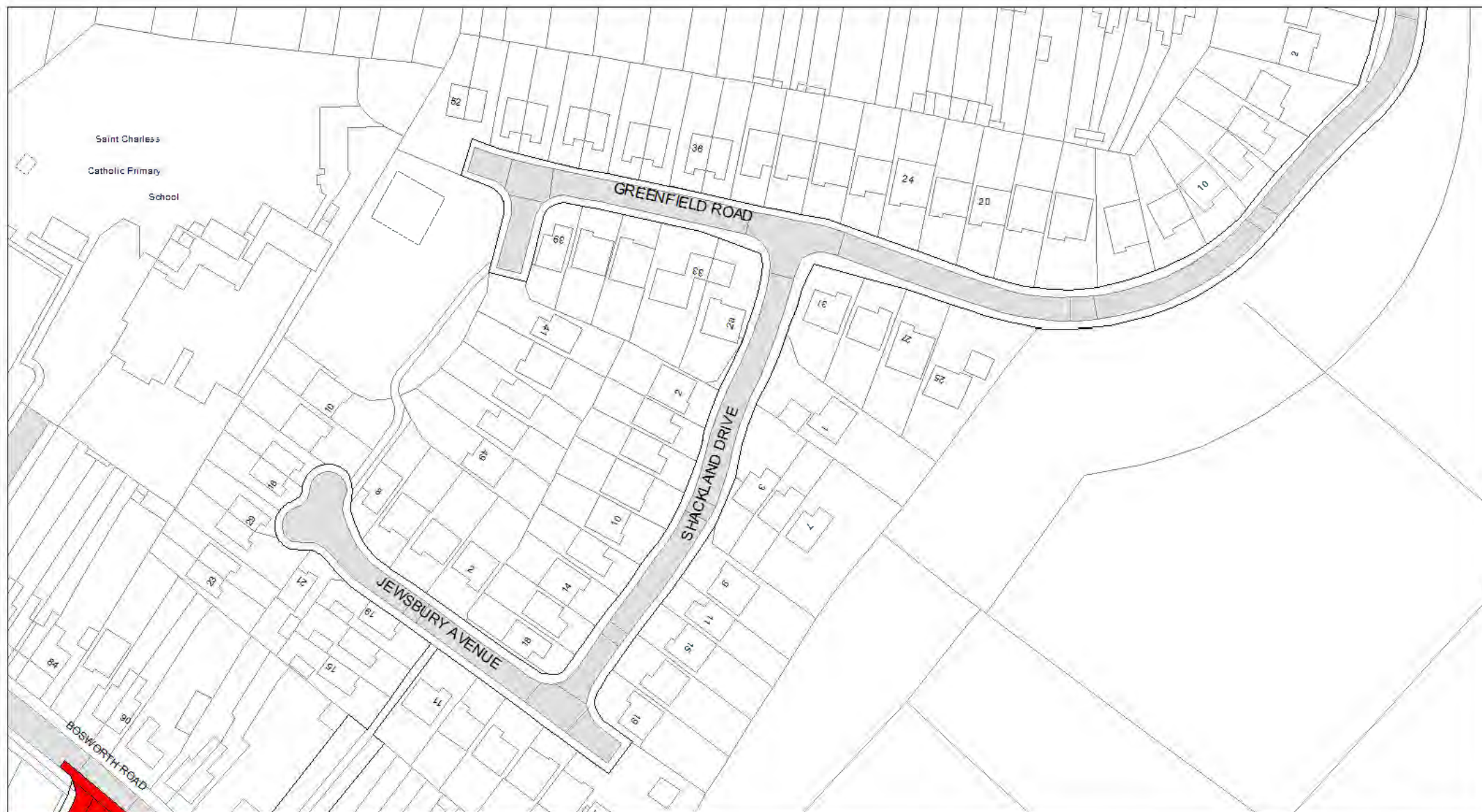


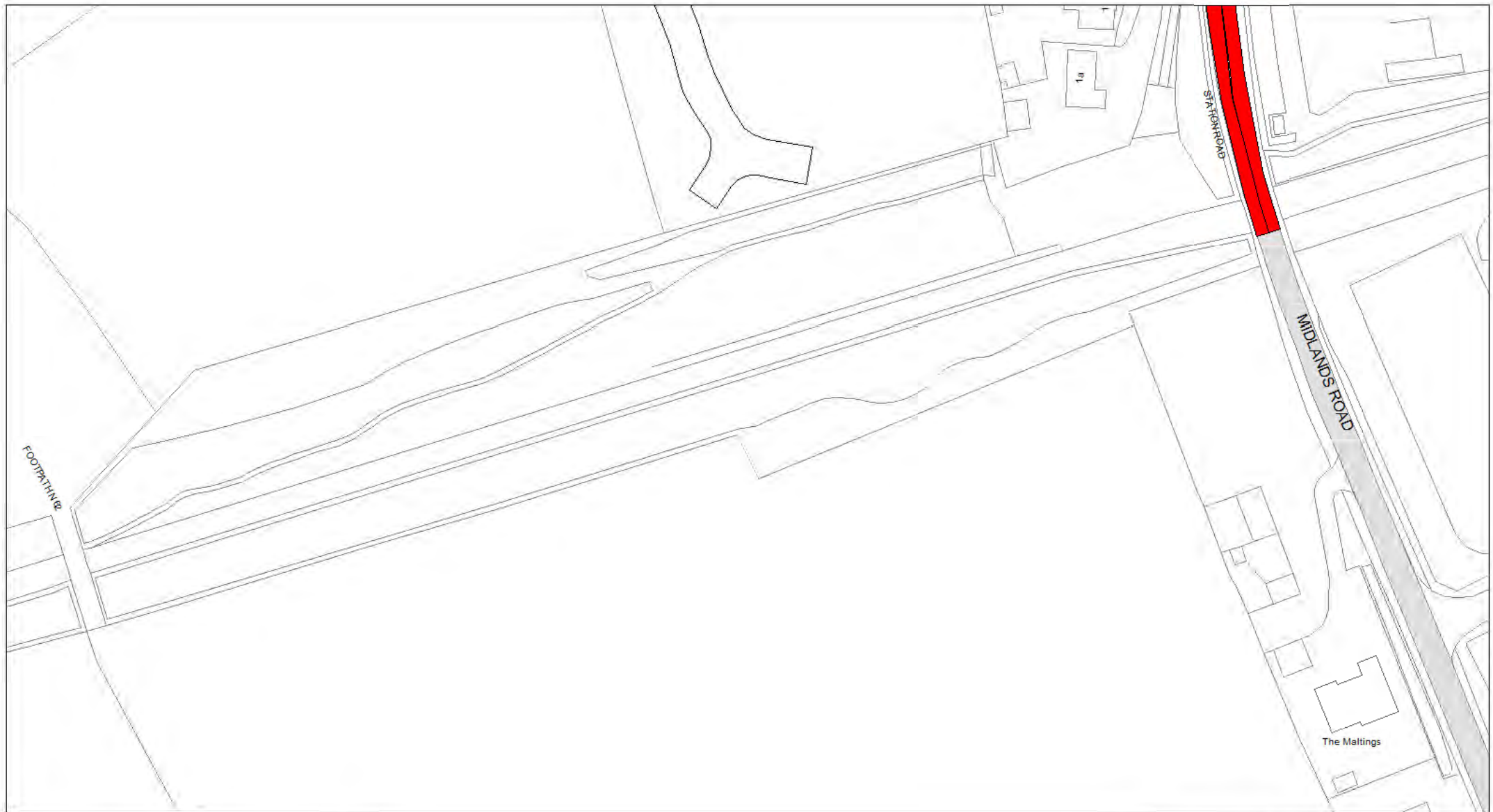










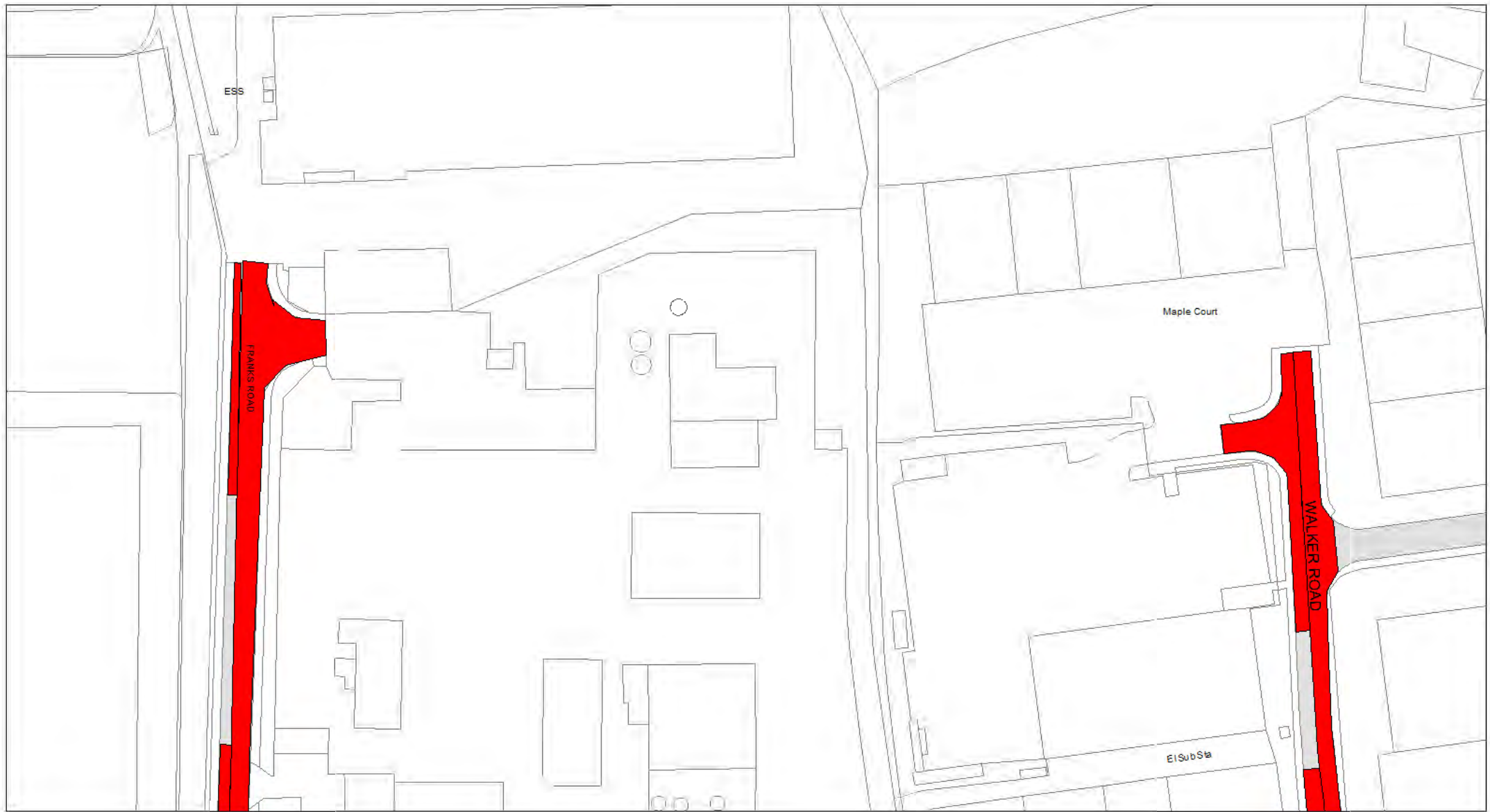


**Leicestershire
County Council**

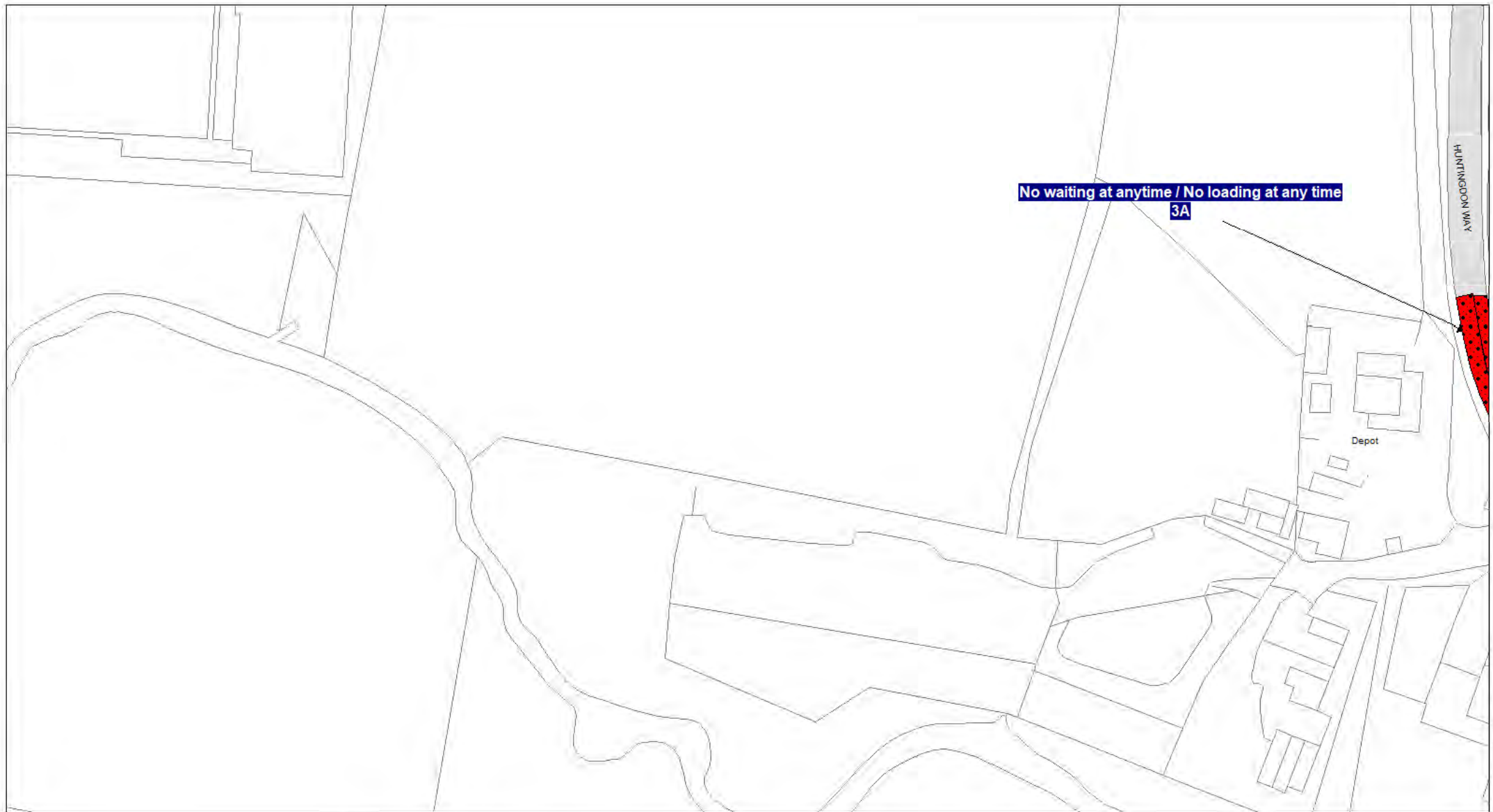
Tile Ref: HD50

© Crown copyright. All rights reserved
Leicestershire County Council
Licence No. 100019271 2022

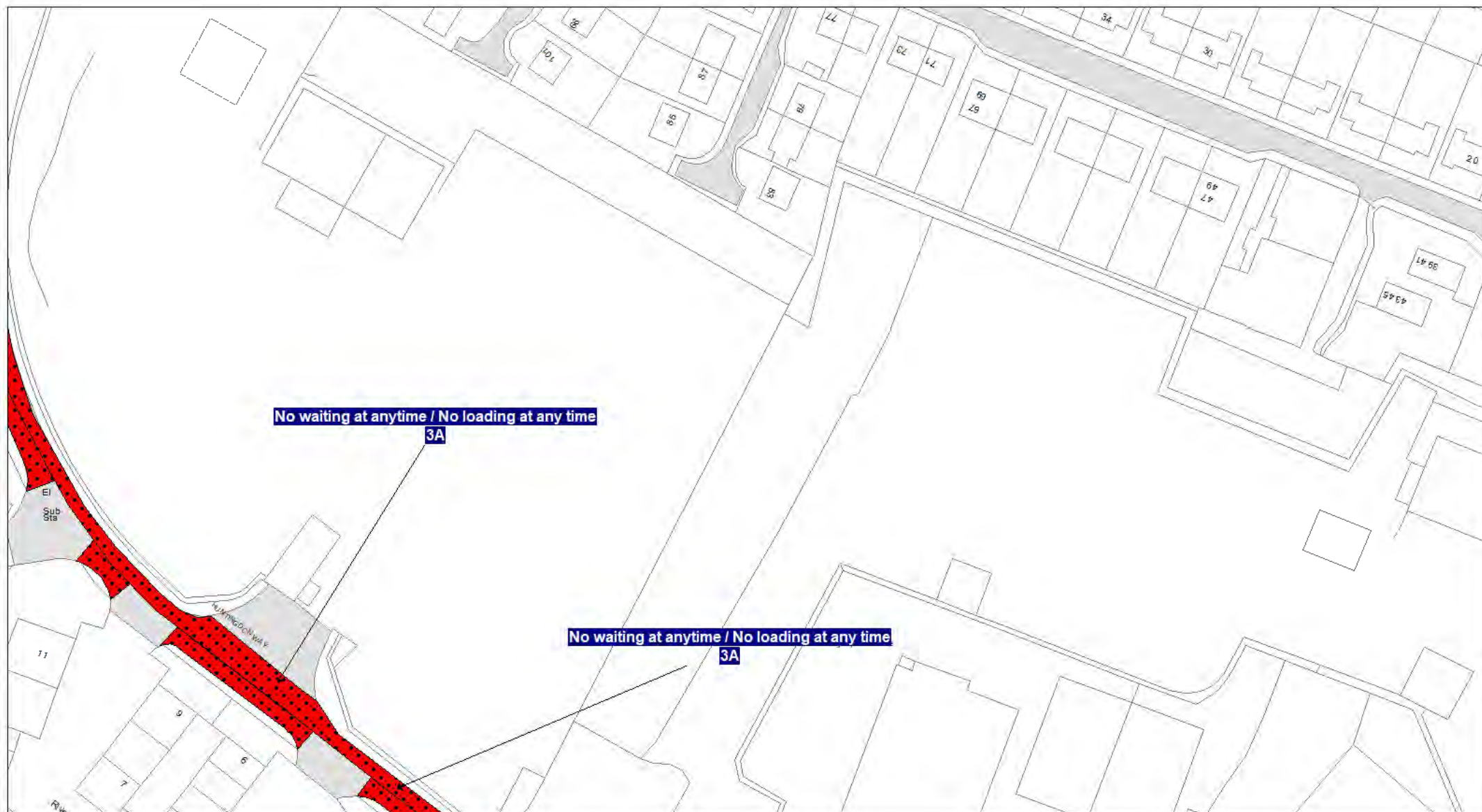
SCALE	1 : 1250
DATE	08/08/2022
DRAWING No.	
DRAWN BY	

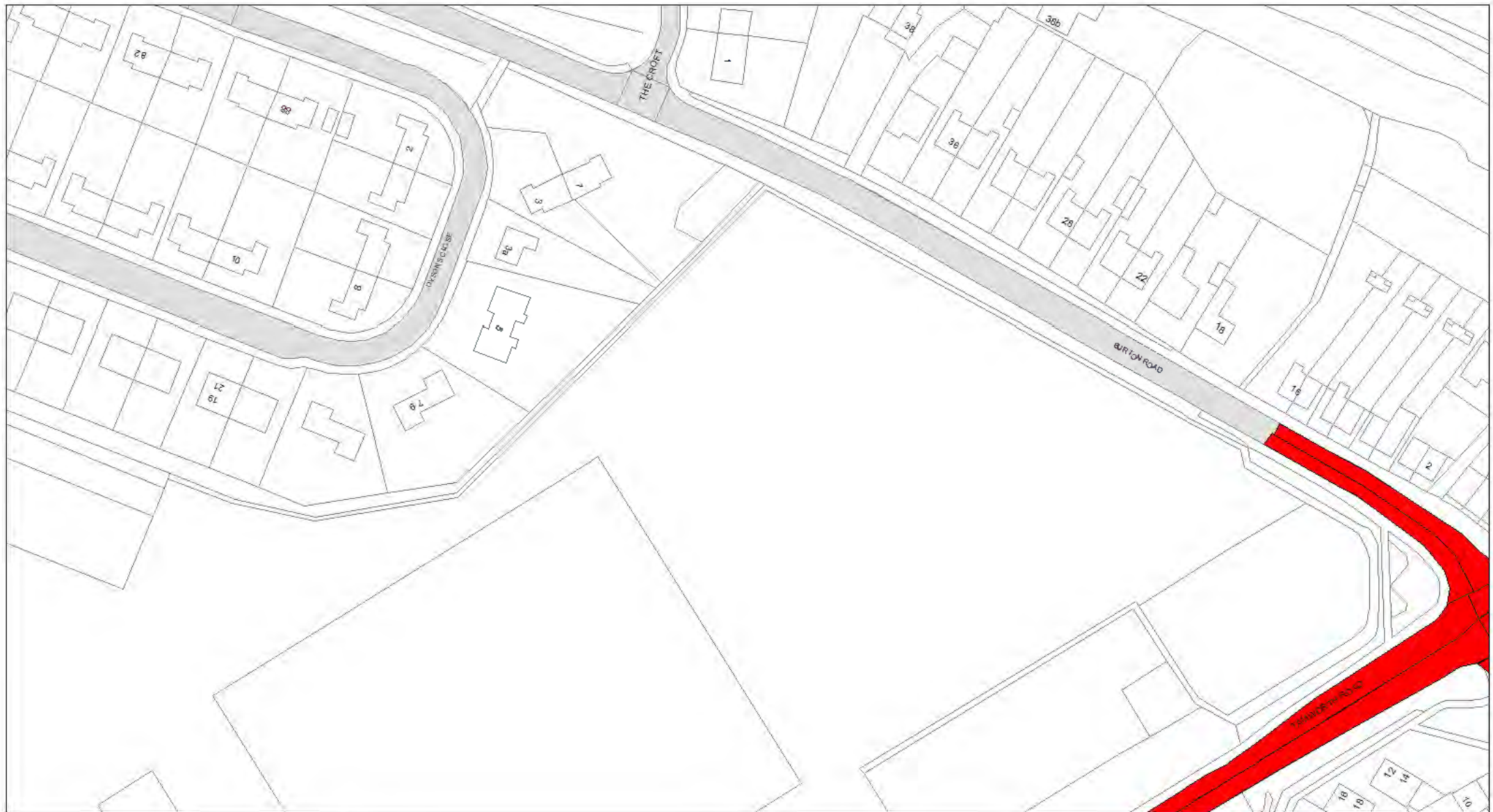


SCALE	1 : 1250
DATE	08/08/2022
DRAWING No.	
DRAWN BY	

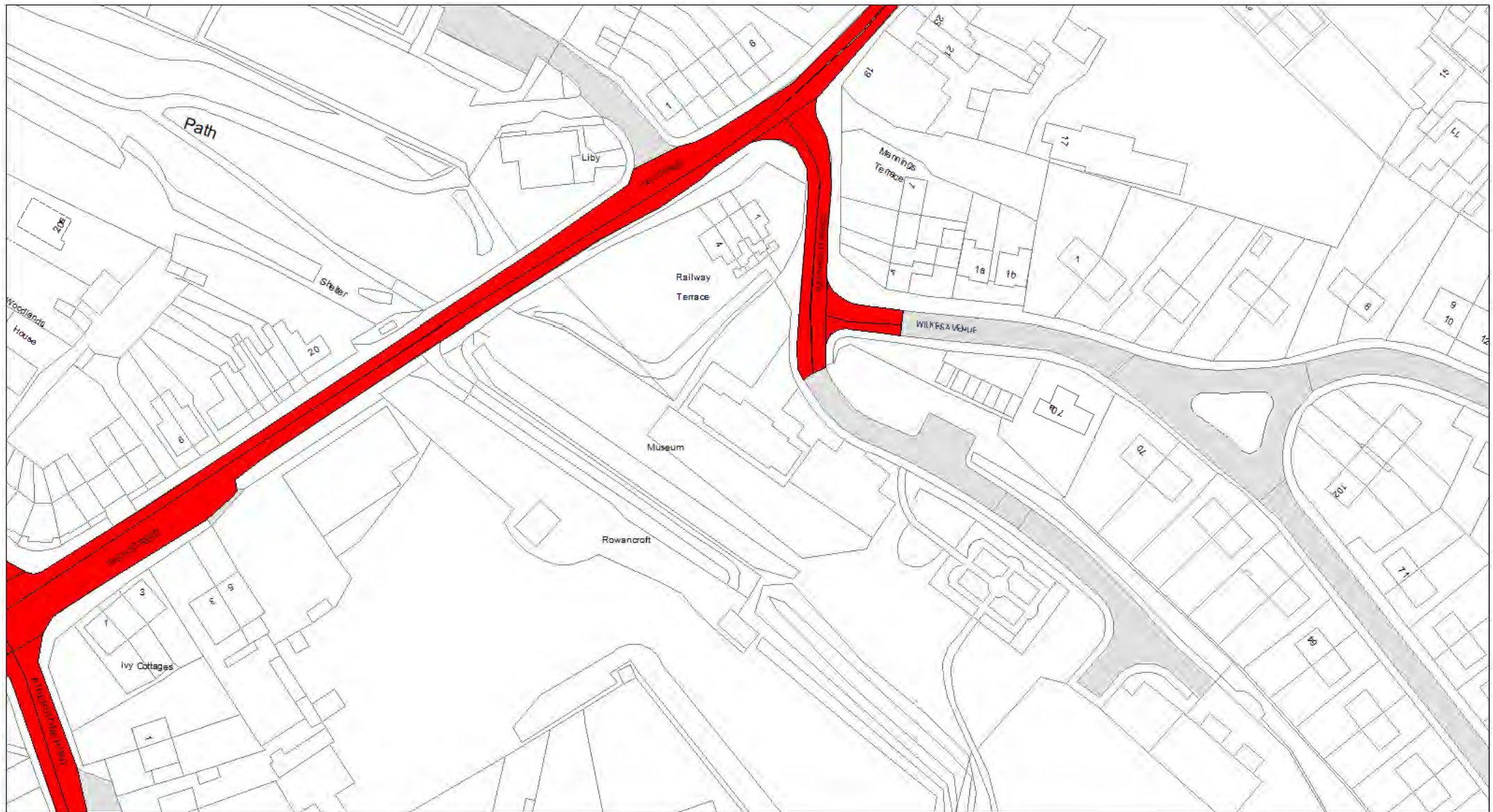


SCALE	1 : 1250
DATE	08/08/2022
DRAWING No.	
DRAWN BY	

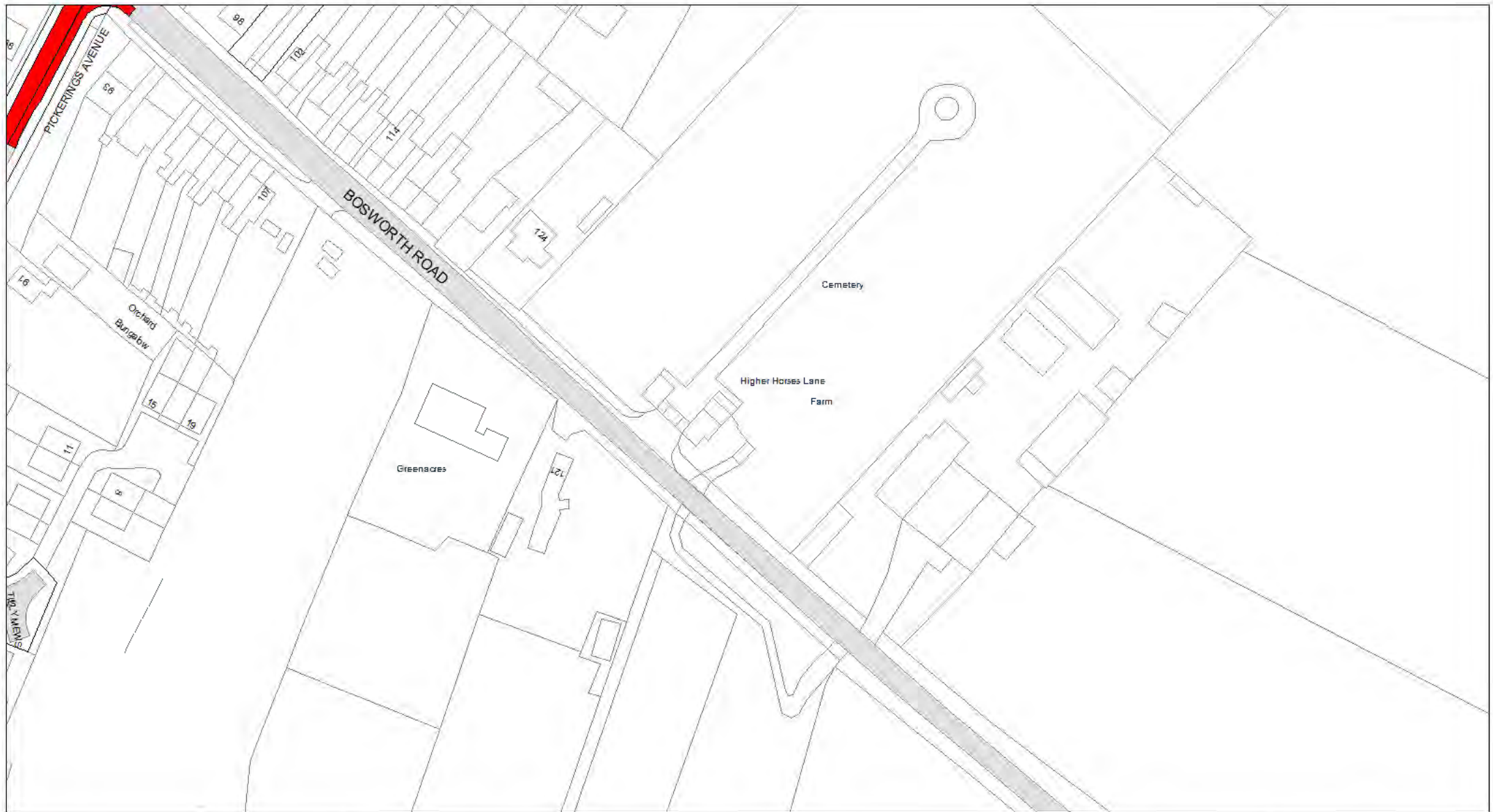




SCALE	1 : 1250
DATE	08/08/2022
DRAWING No.	
DRAWN BY	



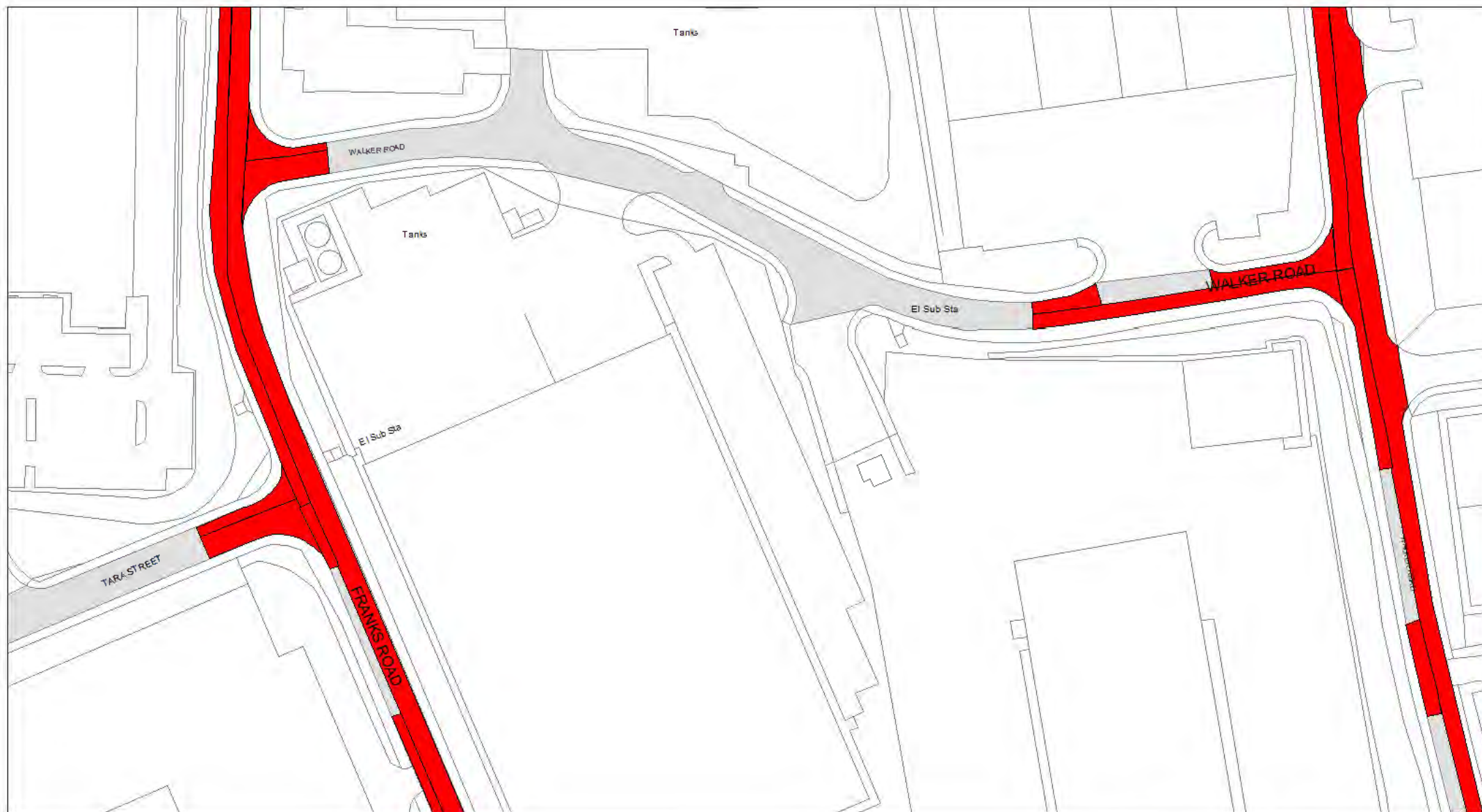


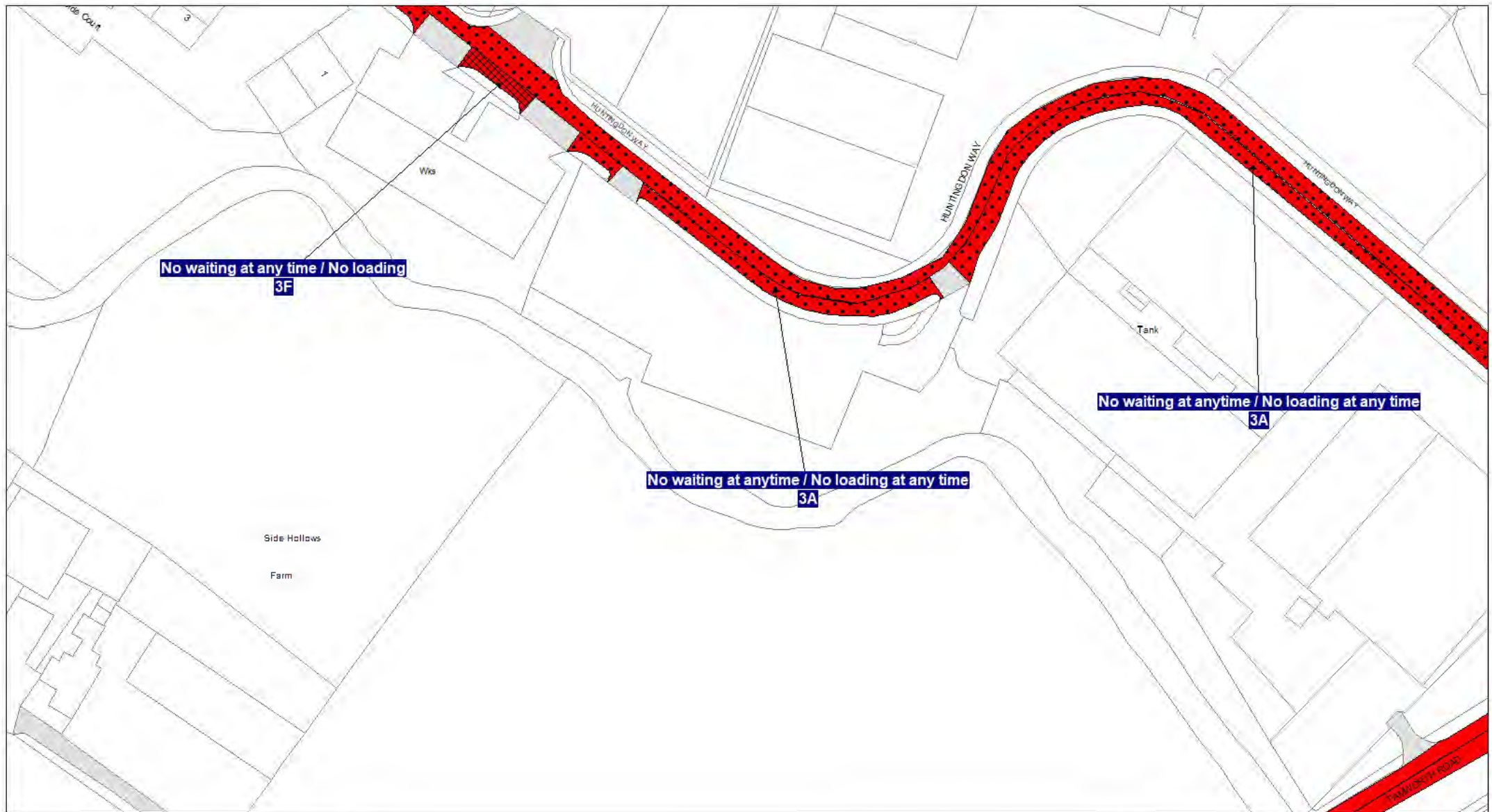


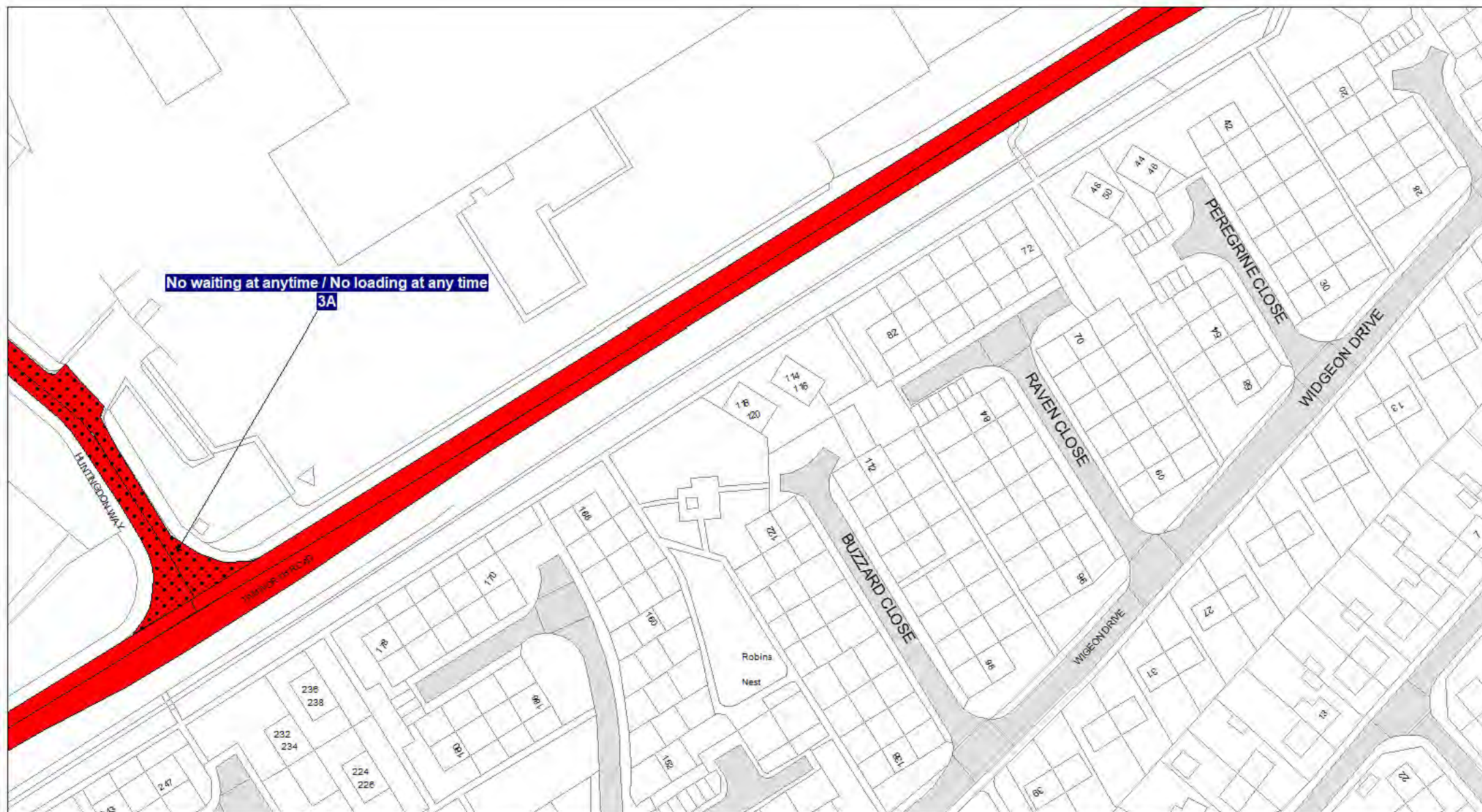
© Crown copyright. All rights reserved
Leicestershire County Council
Licence No. 100019271 2022

Tile Ref: HE26

SCALE	1 : 1250
DATE	08/08/2022
DRAWING No.	
DRAWN BY	

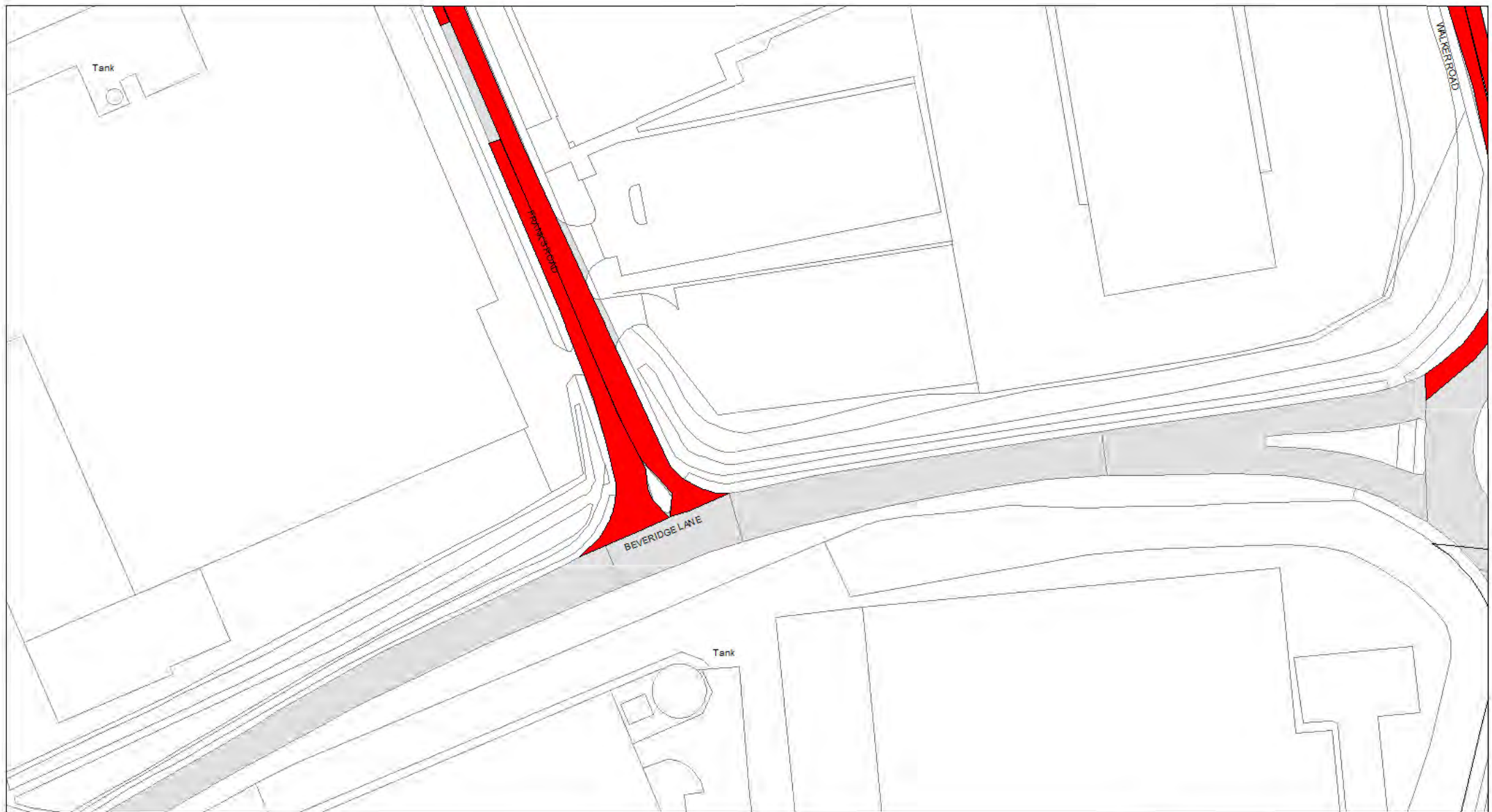




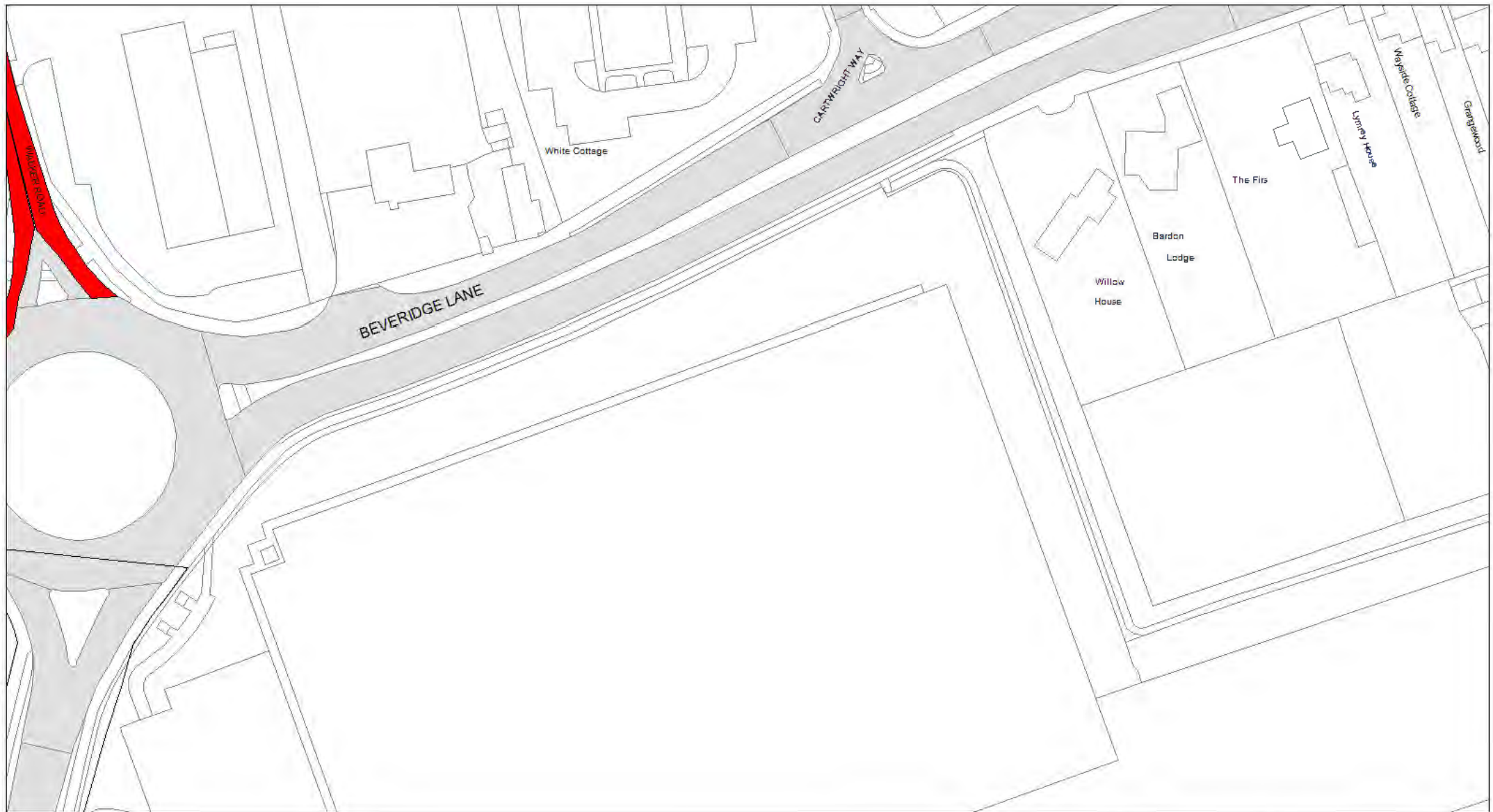


SCALE	1 : 1250
DATE	08/08/2022
DRAWING No.	
DRAWN BY	

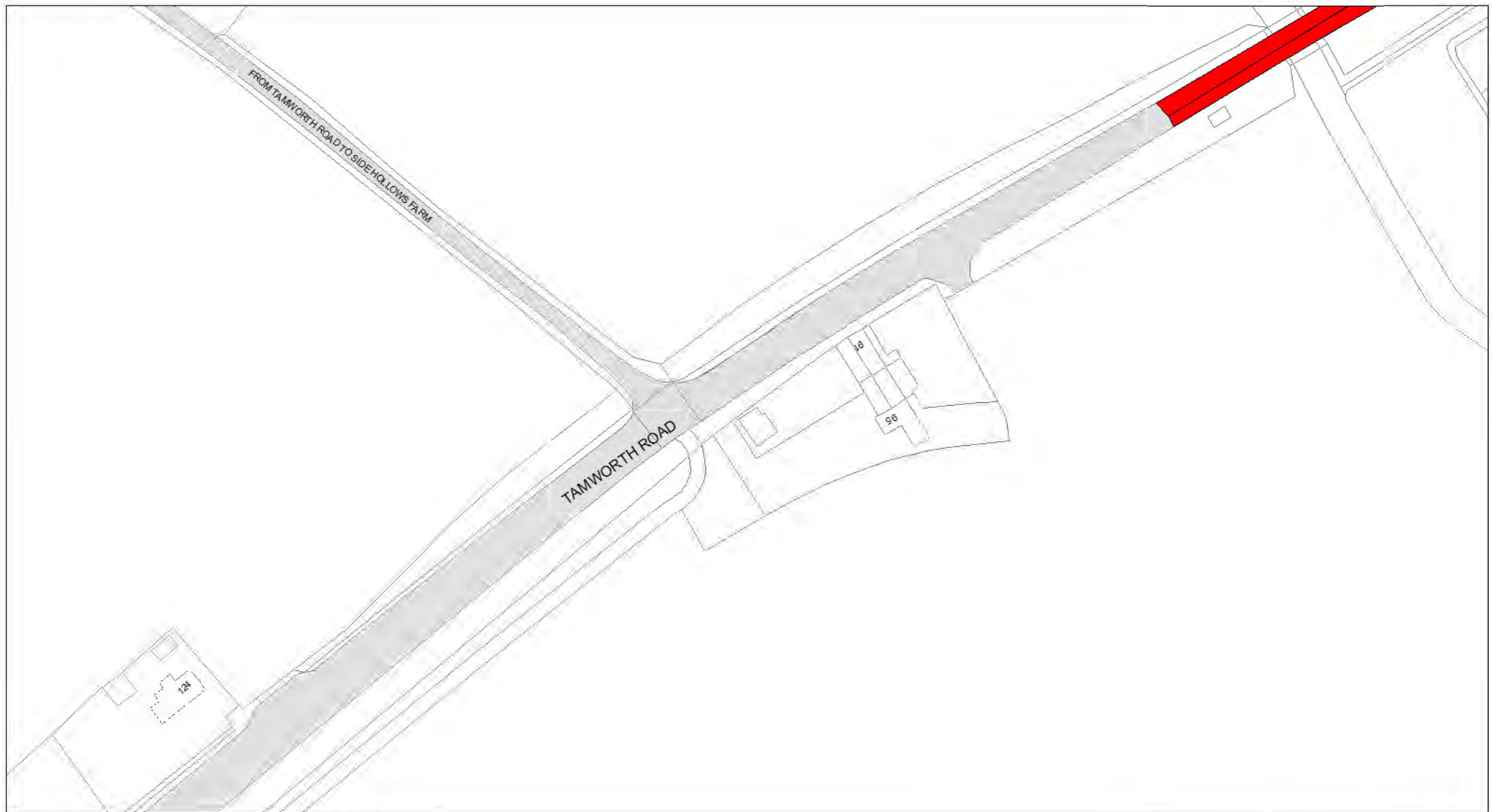




SCALE	1 : 1250
DATE	08/08/2022
DRAWING No.	
DRAWN BY	



SCALE	1 : 1250
DATE	08/08/2022
DRAWING No.	
DRAWN BY	



SCALE	1 : 1250
DATE	08/08/2022
DRAWING No.	
DRAWN BY	





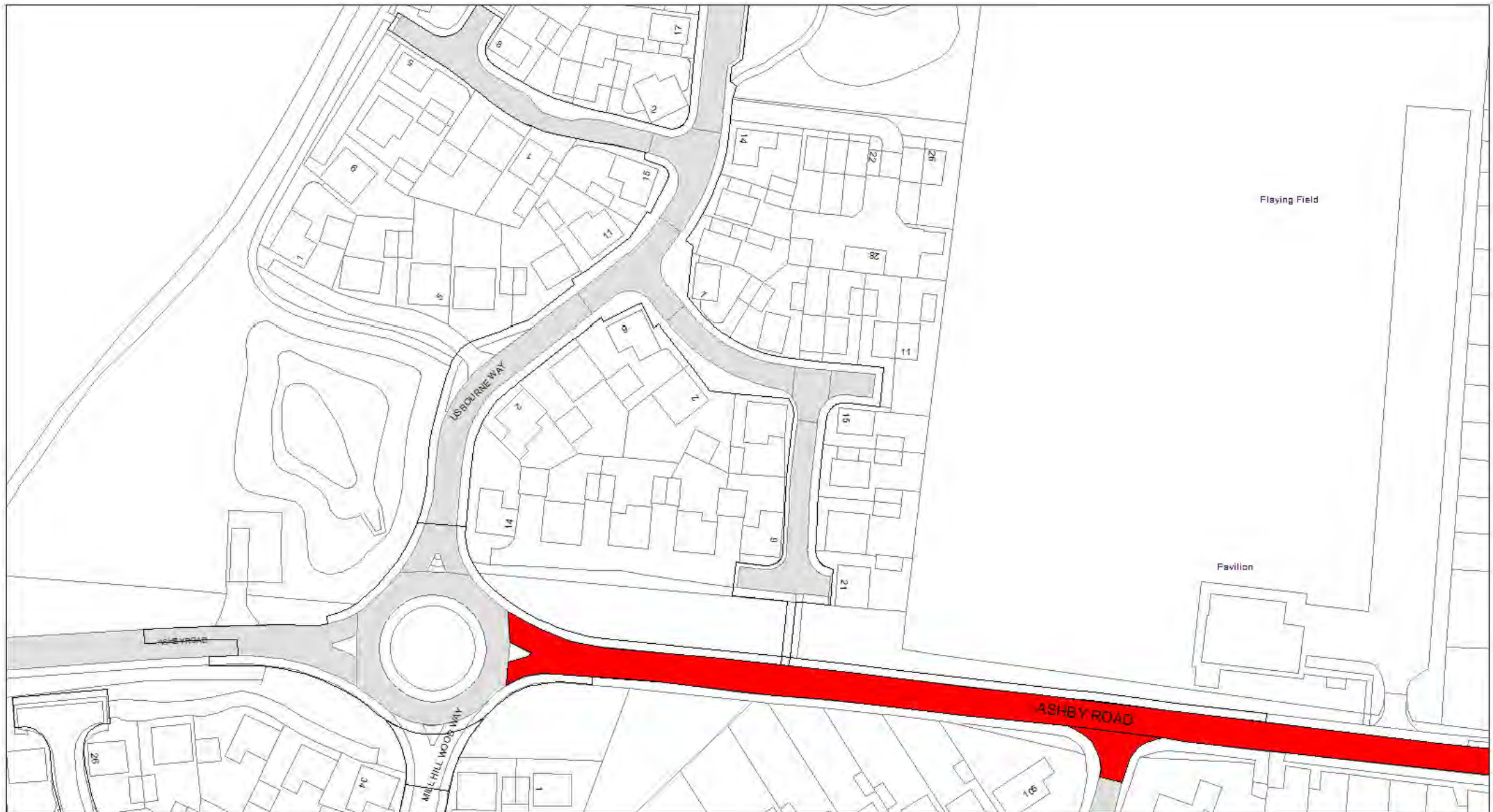
SCALE	1 : 1250
DATE	08/08/2022
DRAWING No.	
DRAWN BY	





SCALE	1 : 1250
DATE	08/08/2022
DRAWING No.	
DRAWN BY	

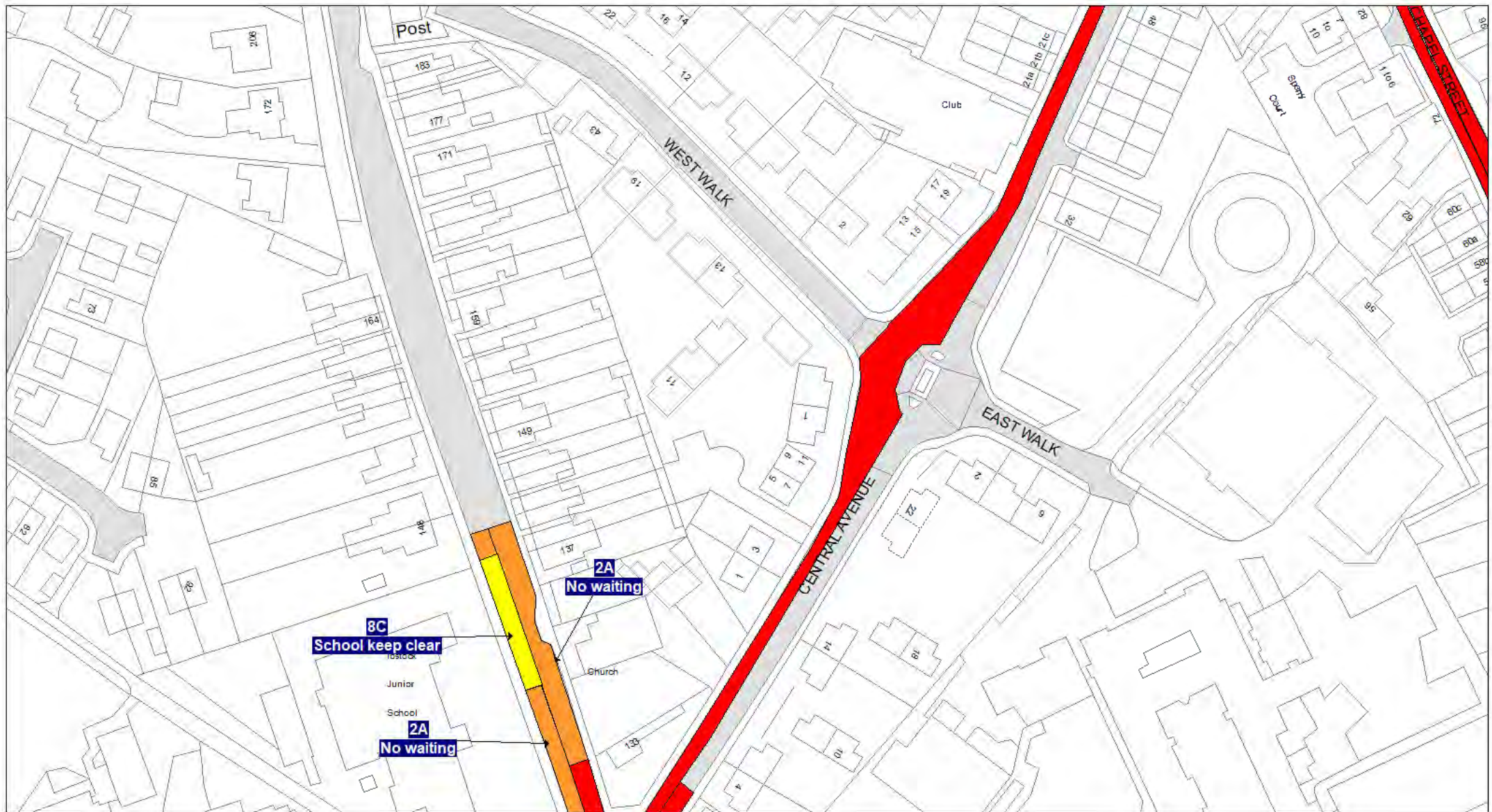






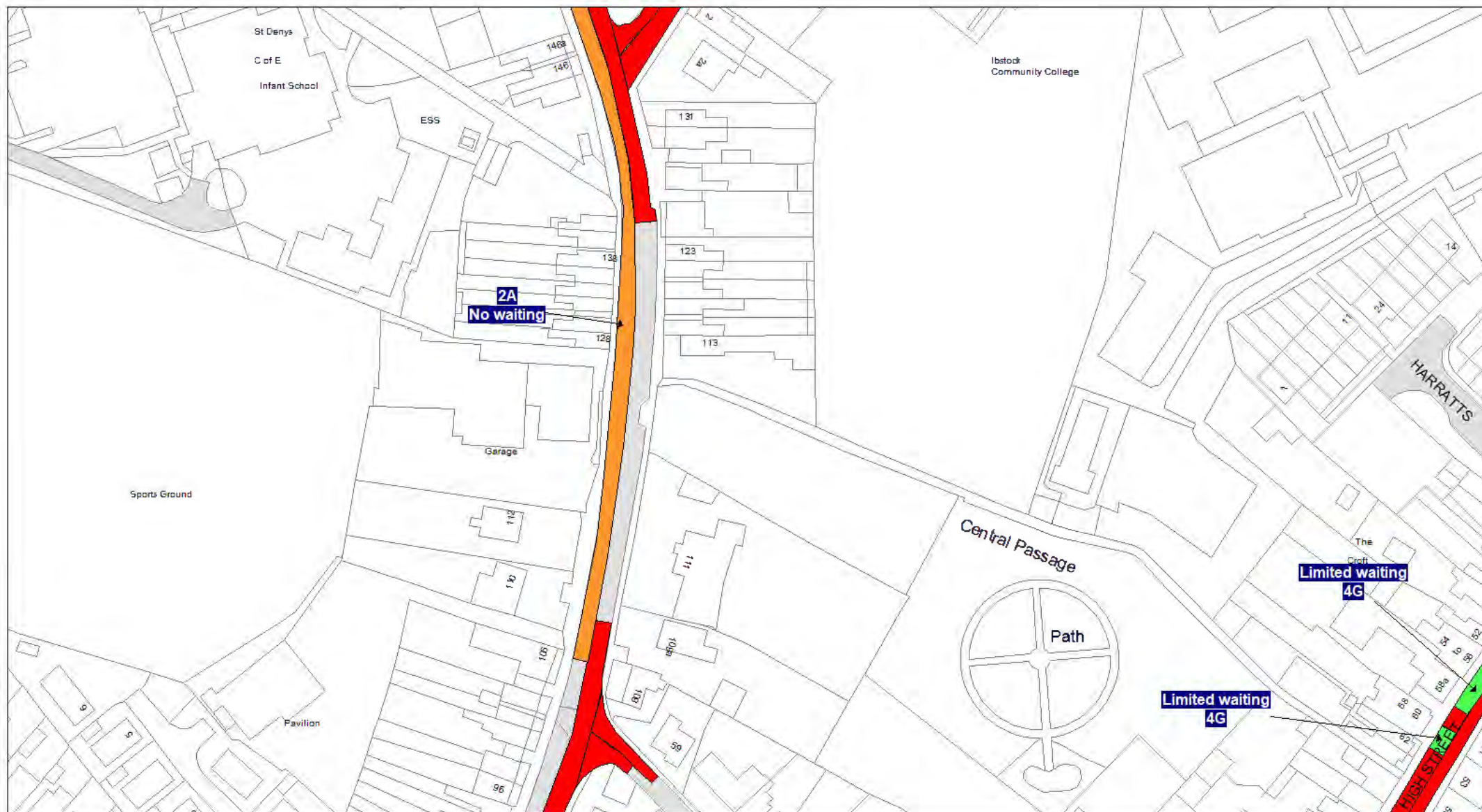


SCALE	1 : 1250
DATE	08/08/2022
DRAWING No.	
DRAWN BY	



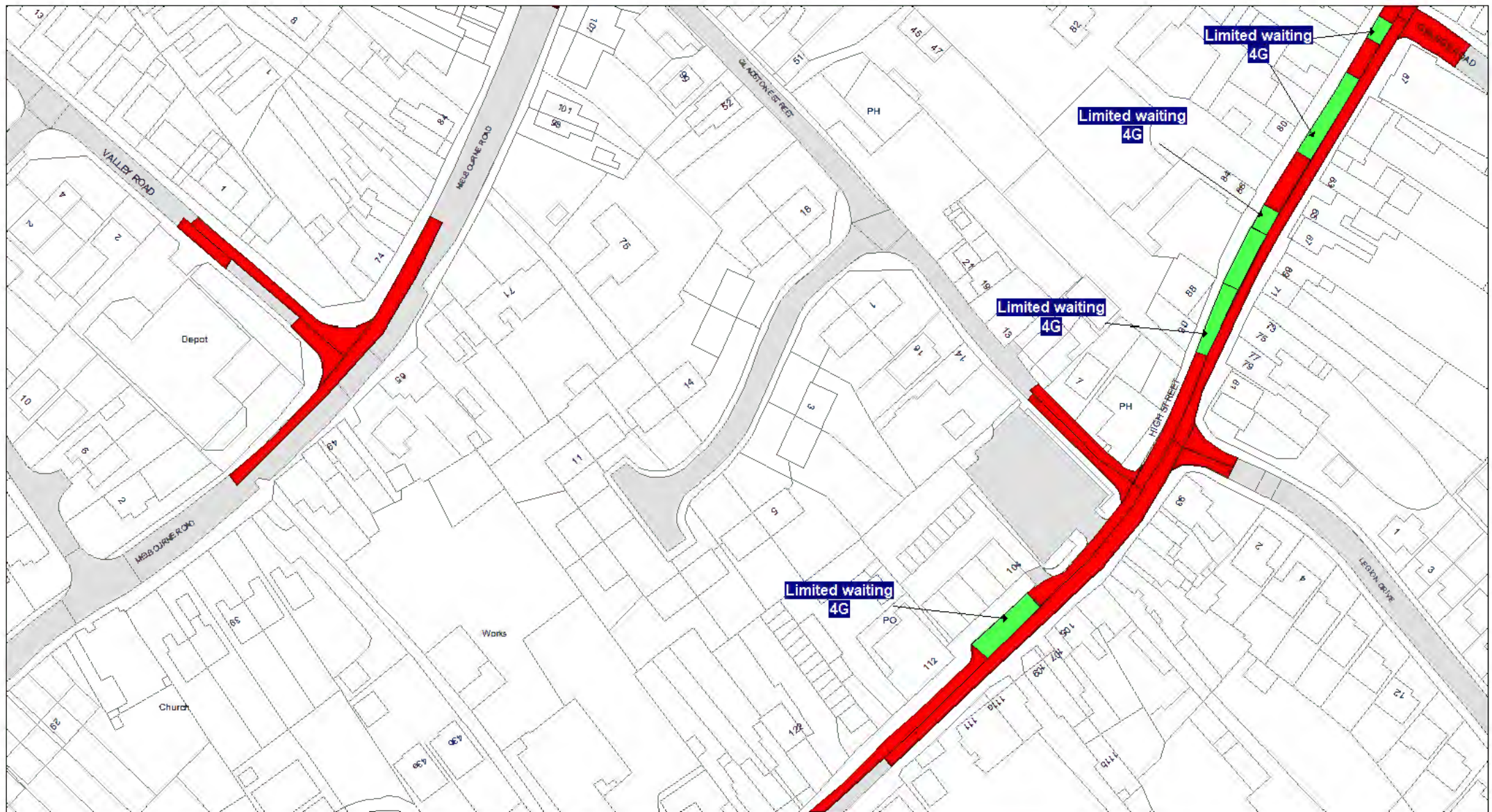




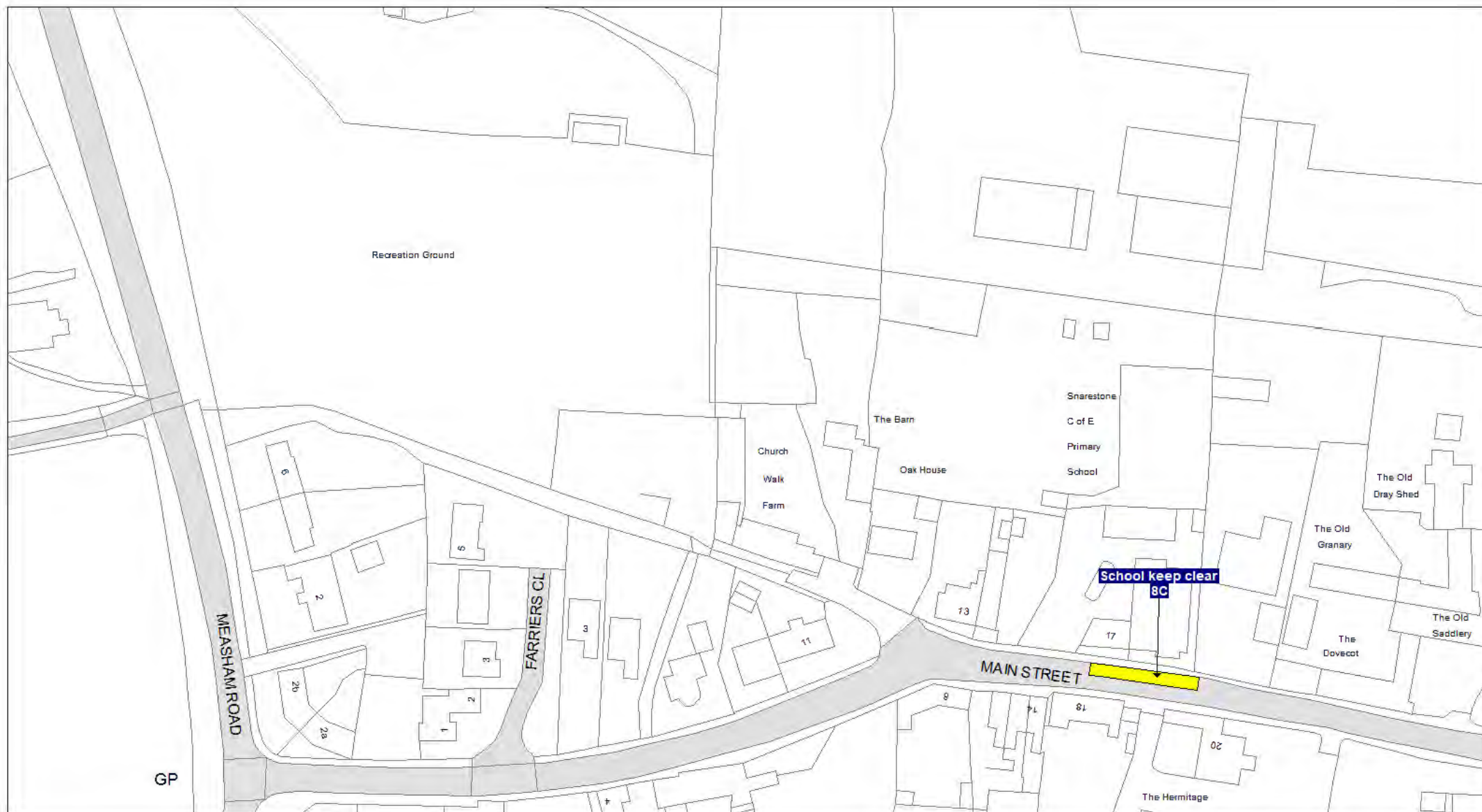


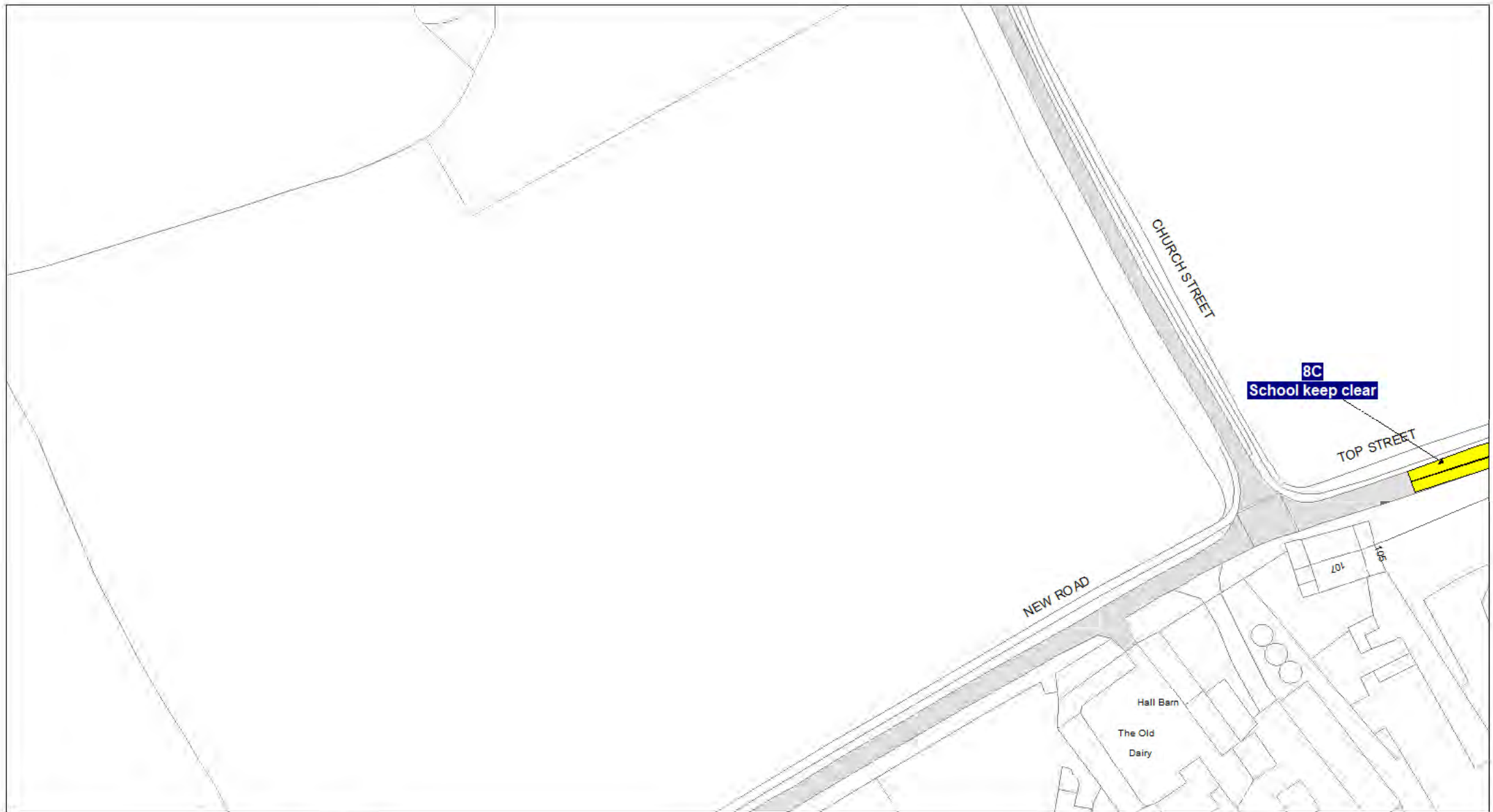
SCALE	1 : 1250
DATE	08/08/2022
DRAWING No.	
DRAWN BY	







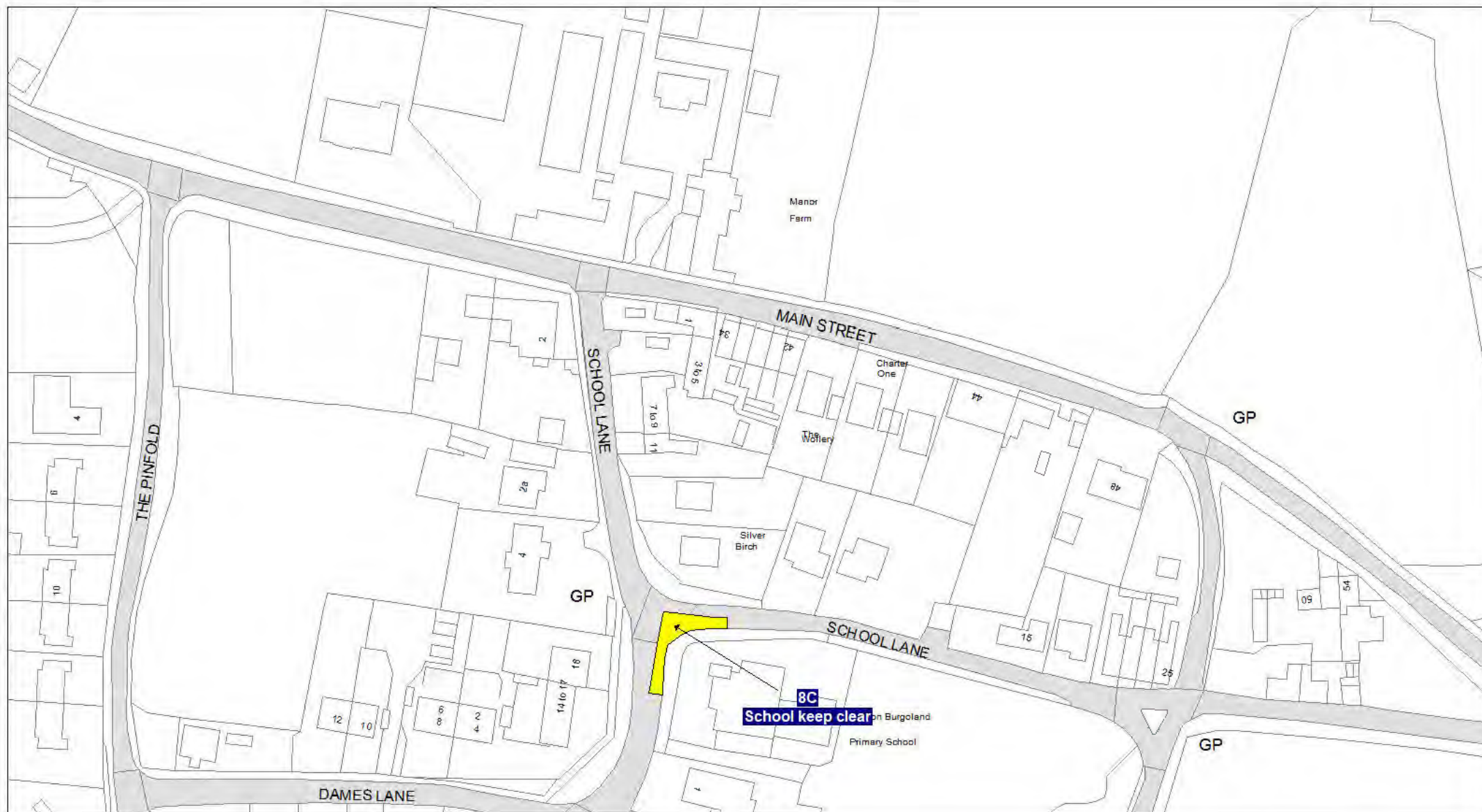




SCALE	1 : 1250
DATE	08/08/2022
DRAWING No.	
DRAWN BY	



SCALE	1 : 1250
DATE	08/08/2022
DRAWING No.	
DRAWN BY	



SCALE	1 : 1250
DATE	08/08/2022
DRAWING No.	
DRAWN BY	

MAP LEGEND

DATE: 26/02/2021




































Page
1 of 5

	7A: Ambulance Parking Place		MR585: Loading Only 4pm-midnight and midnight-10am / Disabled Parking 3 hours no return within 1 hour 10am-4pm		6B: Limited waiting 1 hour no return within 1 hour Mon-Sat 8am-6pm except resident's parking permit holders
	7B: Bus Parking Place		MR582: Disabled Parking 3 hours no return within 1 hour Sun - Wed & Fri / No waiting Thurs & Sat		4N: Limited waiting 2 hours no return within 1 hour 8am-6pm
	7C: Bus Parking Place 2 hours no return for 1 hour		MR505: No waiting Thurs / Disabled Parking Fri-Weds 8am-6pm		4L: Limited waiting 2 hours no return within 1 hour Mon-Fri 8am-5pm
	Car Park		4S: Limited waiting 1 hour no return within 1 hour 8am-6pm		4J: Limited waiting 2 hours no return within 1 hour Mon-Fri 8am-6pm
	5A: Disabled Parking		4K: Limited waiting 1 hour no return within 1 hour Fri-Weds 8am-6pm		4X: Limited waiting 2 hours no return within 1 hour Mon-Fri 8am-6pm Partial Footway Parking
	5B: Disabled Parking 3 hours no return within 1 hour		4M: Limited waiting 1 hour no return within 1 hour Mon-Fri 8am-5pm		4Q: Limited waiting 2 hours no return within 1 hour Mon-Fri 9am-5pm
	5J: Disabled Parking 3 hours no return within 1 hour 10am-4pm		4R: Limited waiting 1 hour no return within 1 hour Mon-Fri 8am-6pm		4V: Limited waiting 2 hours no return within 1 hour Mon-Sat 8am-6pm
	5C: Disabled Parking 3 hours no return within 1 hour Mon-Fri 8am-5pm		4H: Limited waiting 1 hour no return within 1 hour Mon-Fri 9am-5pm		6C: Limited waiting 2 hours no return within 1 hour Mon-Sat 8am-6pm 01 Oct - 31 May except resident's parking permit holders
	5D: Disabled Parking 3 hours no return within 1 hour Mon-Sat 8am-6pm		4Y: Limited waiting 1 hour no return within 1 hour Mon-Sat 3pm-6pm		6D: Limited waiting 2 hours no return within 1 hour Mon-Sat 8am-6pm except resident's parking permit holders
	5E: Disabled Parking 3 hours no return within 1 hour Sun - Wed & Fri		4G: Limited waiting 1 hour no return within 1 hour Mon-Sat 8am-6pm		4U: Limited waiting 2 hours no return within 1 hour Mon-Sat 9am-4.30pm
	5K: Disabled Parking 6pm-midnight and midnight-6am		6A: Limited waiting 1 hour no return within 1 hour Mon-Sat 8am-6pm 01 Oct - 31 May except resident's parking permit holders		6E: Limited waiting 20 mins no return within 3 hours Mon-Sat 8am-6pm except resident's parking permit holders
	5F: Disabled Parking Fri-Weds 8am-6pm				
	5G: Disabled Parking Mon-Sat 8am-6pm				
	5H: Disabled Parking Partial Footway Parking				
	MR644: Disabled Parking 6pm-midnight and midnight-6am / Loading Only 6am-6pm				

MAP LEGEND

DATE: 26/02/2021







































Page
2 of 5

	4Z: Limited waiting 3 hours no return within 1 hour Mon-Fri 10am-3pm		MR616: Limited waiting 1 hour no return within 1 hour Mon-Sat 3pm-6pm / Goods vehicles loading only 30 minutes no return for 30 mins Mon-Sat 9am-3pm		7D: Goods vehicles loading only 6am-6pm
	4C: Limited waiting 30 mins no return within 1 hour 8am-6pm		MR623: Loading Only 30 minutes no return for 30 minutes Mon-Sat 9am-3pm / Limited waiting 1 hour no return within 1 hour Mon-Sat 3pm-6pm		7E: Goods vehicles loading only Mon-Sat 6am-6pm
	4A: Limited waiting 30 mins no return within 1 hour Mon-Fri 8am-6pm		MR506: Limited waiting 1 hour no return within 1 hour Fri-Weds 8am-6pm / No waiting Thurs		7F: Goods vehicles loading only Mon-Sat 8am-6pm
	6F: Limited waiting 30 mins no return within 1 hour Mon-Fri 9am-4pm except resident's parking permit holders		MR658: No waiting 3pm-midnight and midnight-10am / Limited waiting 3 hours no return within 1 hour Mon-Fri 10am-3pm		7G: Loading Only 30 mins no return for 1 hour Mon-Sat 8am-6pm
	4B: Limited waiting 30 mins no return within 1 hour Mon-Sat 8am-6pm		MR563: Limited waiting 2 hours no return within 1 hour Mon-Sat 9am-4.30pm / No waiting / No Loading Mon-Sat 7.30am-9am and 4.30pm-6pm		7H: Loading Only 30 minutes no return for 30 minutes
	4WA: Limited waiting 30 mins no return within 1 hour Mon-Sat 8am-6pm Partial Footway Parking		MR664: Limited waiting 1 hour no return within 1 hour Mon-Sat 8am-6pm / Residents Permit Holders Only		7J: Loading Only 30 minutes no return for 30 minutes 8am-6pm
	4T: Limited waiting 30 mins no return within 30 mins Mon-Sat 8am-6pm		MR669: Limited waiting 2 hours no return within 1 hour Mon-Sat 8am-6pm / Residents Permit Holders Only		7Z: Loading Only 30 minutes no return for 30 minutes Mon-Sat 9am-3pm
	4W: Limited waiting 30 mins no return within 30 mins Mon-Sat 8am-6pm Partial Footway Parking		MR610: Limited waiting 1 hour no return within 1 hour Mon-Sat 8am-6pm / No stopping except taxis 6pm-midnight and midnight-8am		7K: Loading Only 4pm-midnight and midnight-10am
	4P: Limited waiting 4 hours no return for 12 hours		Loading Bay		7L: Loading Only 5am-8am
	4F: Limited waiting 40 mins no return within 1 hour Mon-Sat 8am-6pm		7W: Goods vehicles loading only 30 minutes no return for 30 mins Mon-Sat 9am-3pm		7M: Loading Only 6am-6pm
	4D: Limited waiting 40 mins no return within 20 mins		MR607: Loading Only Mon-Fri 10am-4pm / No waiting / No Loading Mon-Fri midnight-10am and 4pm-midnight and Sun		7N: Loading Only at any time
	4E: Limited waiting 40 mins no return within 20 mins Mon-Sat 8am-6pm				7P: Loading Only Mon-Fri 10am-4pm
					7Q: Loading Only Mon-Sat 8am-6pm

MAP LEGEND

DATE: 26/02/2021








































Page
3 of 5


	MR625: Loading Only 30 minutes no return for 30 minutes 6am-6pm / No stopping except taxis 6pm-midnight and midnight-6am		2J: No waiting Mon-Fri 7.30am-9am and 4.30pm-6pm		MR659: No waiting Mon-Fri 8am-6pm / School keep clear Mon-Fri 8am-4pm
	MR608: No stopping except taxis 6pm-midnight and midnight-6am / Goods vehicles loading only 6am-6pm		2B: No waiting Mon-Fri 8am-5pm		MR661: School keep clear Mon-Fri 8am-5pm / No waiting Mon-Sat 8am-6pm
	MR576: No stopping except taxis 6pm-midnight and midnight-6am / Loading Only 6am-6pm		2U: No waiting Mon-Fri 8am-9am and 2pm-4pm between 01 Sept and 15 Dec and 01 Jan and 15 July except for bank holidays		1A: No waiting at any time
	MR602: No stopping except taxis 6pm-midnight and midnight-8am / Goods vehicles loading only Mon-Sat 8am-6pm		2H: No waiting Mon-Fri 9am-5pm		3D: No waiting at any time / No loading 7pm-midnight and midnight-7am
	MR579: No stopping except taxis 8am-midnight and midnight-5am / Loading Only 5am-8am		2F: No waiting Mon-Sat 6am-6pm		3C: No waiting at any time / No loading Mon-Fri 7.30am-9am and 4.30pm-6pm
	1C: No stopping at any time		2A: No waiting Mon-Sat 8am-6pm		3E: No waiting at any time / No loading Mon-Sat 10am-4pm
	No waiting		2M: No waiting Thurs		3K: No waiting at any time / No loading Mon-Sat 7.30am-9am
	2V: No waiting 3pm-midnight and midnight-10am		2L: No waiting Thurs & Sat		3B: No waiting at any time / No loading Mon-Sat 7.30am-9am and 4.30pm-6pm
	2C: No waiting 8am-6pm		2E: No waiting Tues 8am-6pm		3F: No waiting at any time / No loading Tues & Fri
	2N: No waiting by any heavy goods vehicles over 7.5t 7pm-midnight and midnight-7am		3H: No waiting / No Loading Mon-Fri midnight-10am and 4pm-midnight and Sat & Sun		3A: No waiting at anytime / No loading at any time
	2R: No waiting by buses Mon-Fri 9am-5pm		3J: No waiting / No Loading Mon-Sat 7.30am-9am		MR660: No waiting at any time / School keep clear Mon-Fri 8am-5pm
	2P: No waiting Mon-Fri 10am-4pm		3G: No waiting / No Loading Mon-Sat 7.30am-9am and 4.30pm-6pm		MR656: School keep clear Mon-Fri 8am-4pm / No waiting at any time
	2G: No waiting Mon-Fri 7.30am-9am and 3pm-6pm		MR587: Residents Permit Holders Only midnight-8am and 6pm-midnight and Sun / No waiting Mon-Sat 8am-6pm		

MAP LEGEND

DATE: 26/02/2021

Page
4 of 5

	9A: Parking Place		PED9: Pedestrian Zone (Except for loading & access (midnight - 10am & 4pm - midnight))		6P: Workplace Parking Zone Mon-Fri
	9D: Parking Place Footway Parking		PED8: Pedestrian Zone (Except for loading (midnight - 10am & 4pm - midnight))		Restricted Parking Zone
	9C: Parking Place Partial Footway Parking		PED7: Pedestrian Zone (Except for loading by permit holders (midnight - 10am & 4pm - midnight))		2W: Restricted Parking Zone (No waiting and Loading at anytime)
	9B: Parking Place Solo Motorcycles		PED10: Pedestrian Zone (Except for loading)		2Q: Restricted Parking Zone (No waiting at anytime)
	Pedestrian Zone		PED4: Pedestrian Zone Sun - Wed & Fri 10am-4pm and Thurs & Sat 2am-8pm		2S: Restricted Parking Zone Mon-Fri 8am-9am and 2pm-4pm
	PED2: Pedestrian & Cycle Zone		6L: Residents Permit Holders Only		2T: Restricted Parking Zone Mon-Fri 8am-9am and 2pm-4pm 01 Sep - 15 Dec and Mon-Fri 8am-9am and 2pm-4pm 01 Jan 15 Jul Except bank holidays
	PED1: Pedestrian & Cycle Zone (Except for access to off street premises)		6M: Residents Permit Holders Only midnight-8am and 6pm-midnight and Sun		8A: School keep clear
	PED6: Pedestrian & Cycle Zone (Except for loading (midnight - 10am & 4pm - midnight))		6N: Residents Permit Holders Only Partial Footway Parking		8C: School keep clear Mon-Fri 8am-4pm
	PED3: Pedestrian & Cycle Zone (Except for loading)		6Q: Residents Parking Zone		8B: School keep clear Mon-Fri 8am-5pm
	PED12: Pedestrian & Cycle Zone Except for loading (Sun-Wed midnight-10am,4pm-midnight & Thurs-Sat midnight-4am,8pm-midnight		6G: Residents Parking Zone (In marked bays)		7R: No stopping except taxis
	PED5: Pedestrian & Cycle Zone Sun - Wed & Fri midnight-10am and 4pm-midnight and Thurs & Sat midnight-2am and 8pm-midnight (Except for loading)		6H: Residents Parking Zone Mon-Fri		7S: No stopping except taxis 6pm-midnight and midnight-6am
	MR593: Pedestrian & Cycle Zone Sun - Wed & Fri midnight-10am and 4pm-midnight and Thurs & Sat midnight-2am and 8pm-midnight (Except for loading) / Pedestrian Zone Sun - Wed & Fri 10am-4pm and Thurs & Sat 2am-8pm		6J: Residents Parking Zone Mon-Sat 8am-6pm		7T: No stopping except taxis 6pm-midnight and midnight-8am
			6K: Residents Parking Zone Mon-Sat 8am-6pm 01 Oct - 31 May		7U: No stopping except taxis 8am-midnight and midnight-5am
					7A1: No stopping except taxis 8pm-midnight and midnight-6am

 **7V:** No stopping except taxis 9pm-midnight and
midnight-2am **7X:** No stopping except taxis midnight-5am